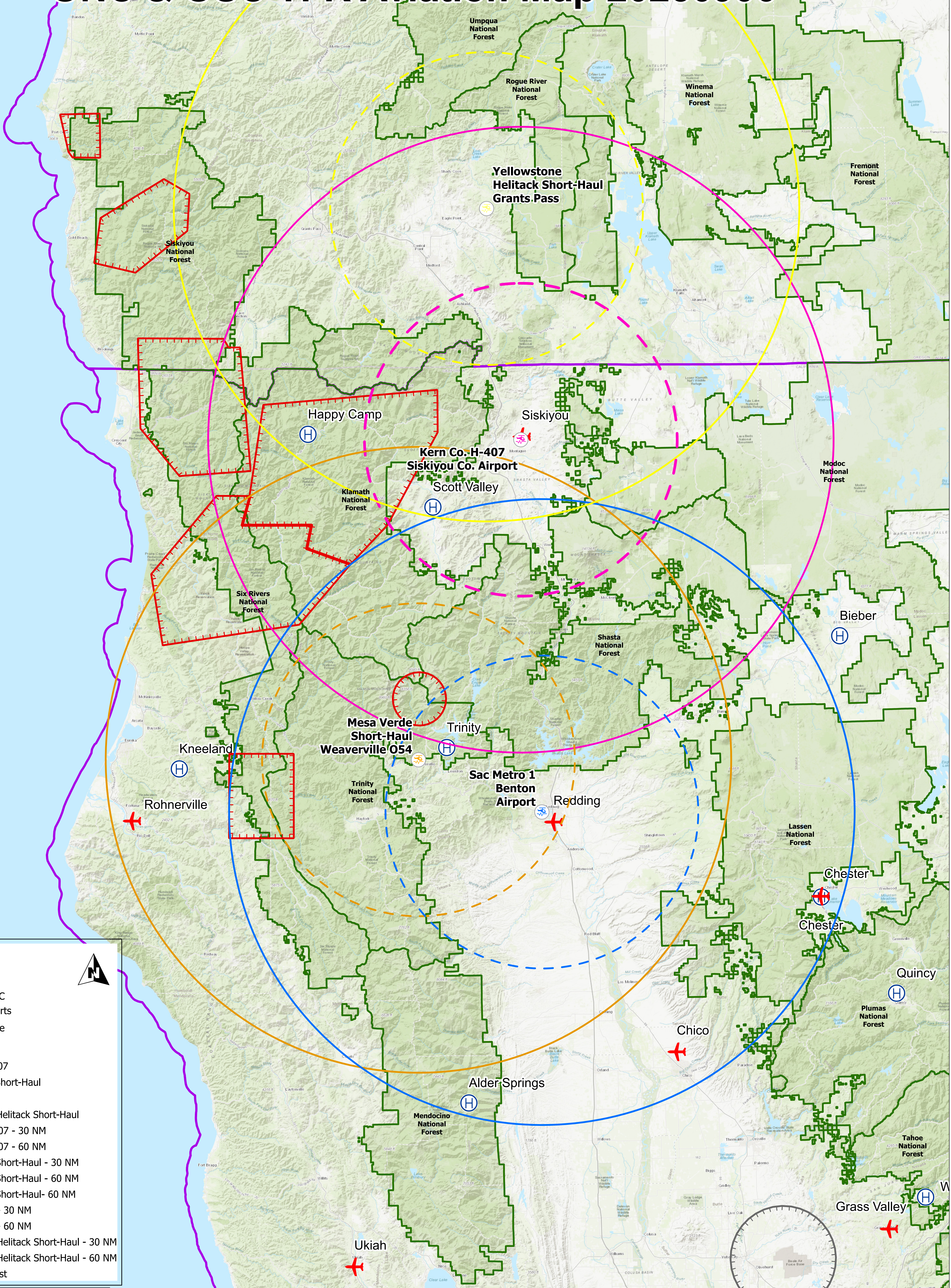



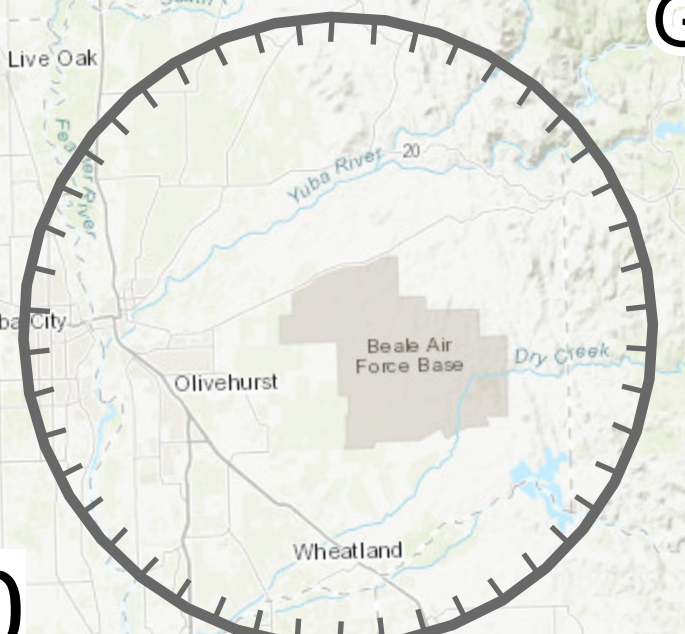
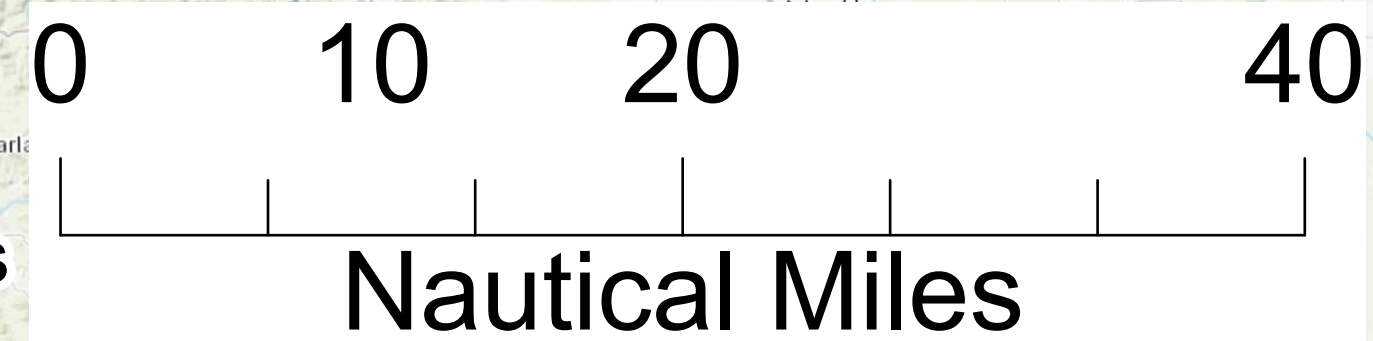
# ONC & OSC TFR Aviation Map 20230906



- TFR Type**
- Fire
  - Security
  - National GACC
- Air Bases and Heliports**
- Airtanker Base
  - Helibase
  - Kern Co. H-407
  - Mesa Verde Short-Haul
  - Sac Metro 1
  - Yellowstone Helitack Short-Haul
  - Kern Co. H-407 - 30 NM
  - Kern Co. H-407 - 60 NM
  - Mesa Verde Short-Haul - 30 NM
  - Mesa Verde Short-Haul - 60 NM
  - Sac Metro 1 - 30 NM
  - Sac Metro 1 - 60 NM
  - Yellowstone Helitack Short-Haul - 30 NM
  - Yellowstone Helitack Short-Haul - 60 NM
  - National Forest



Not to be used for Navigational Purposes.  
Outside of TFRs, aviators will practice  
Hemispheric Flight rules.



Bureau of Land Management, Esri, HERE, Garmin, USGS, NGA, EPA, USGS, NPS, Esri, NASA, USGS, USGS