

ONC & OSC TFR Aviation Map 20230827



AVIL
3/1720
119.0750
7000 ft MSL

FLAT
3/1650
128.0750
8500 ft MSL

WHISKEY CREEK
3/1691
128.4000
6000 ft MSL

SMITH RIVER COMPLEX
3/1685
126.0750
10000 ft MSL

HAPPY CAMP COMPLEX
3/1105
121.075
11000 ft MSL

SRF LIGHTNING COMPLEX
3/1682
126.2750
10000 ft MSL

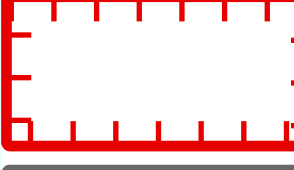
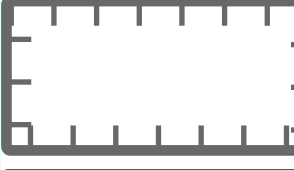

DEEP
3/7753
120.0250
10000 ft MSL

SOUTH FORK
3/8554
119.0750
10000 ft MSL



SLIDE 1
3/6250
128.1750
11000 ft MSL

BEALE AFB
3/3868
916-366-4080
18000 ft MSL

TFR Type

-  Fire
-  Security
-  National GACC

Air Bases and Heliports

-  Airtanker Base
-  Helibase



Not to be used for Navigational Purposes.
Outside of TFRs, aviators will practice
Hemispheric Flight rules.

