

ONC & OSC TFR Aviation Map 20230829



AVIL
3/1976
132.6750
7000 ft MSL

FLAT
3/1650
128.0750
8500 ft MSL

WHISKEY CREEK
3/1691
128.4000
6000 ft MSL

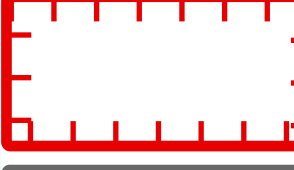
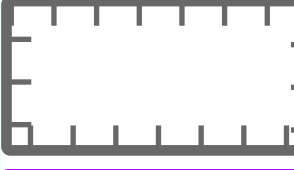



SMITH RIVER COMPLEX
3/1685
126.0750
10000 ft MSL

HAPPY CAMP COMPLEX
3/1105
121.075
11000 ft MSL

SRF LIGHTNING COMPLEX
3/2714
126.275
10000 ft MSL

SOUTH FORK
3/8554
119.0750
10000 ft MSL

BEALE AFB
3/3868
916-366-4080
18000 ft MSL

- TFR Type**
-  Fire
 -  Security
 -  National GACC
- Air Bases and Helicopters**
-  Airtanker Base
 -  Helibase

Not to be used for Navigational Purposes.
Outside of TFRs, aviators will practice
Hemispheric Flight rules.

0 10 20 40
Nautical Miles

