

# ONC & OSC TFR Aviation Map 20230830



AVIL  
3/1976  
132.6750  
7000 ft MSL

FLAT  
3/1650  
128.0750  
8500 ft MSL

WHISKEY CREEK  
3/1691  
128.4000  
6000 ft MSL

SMITH RIVER COMPLEX  
3/1685  
126.0750  
10000 ft MSL

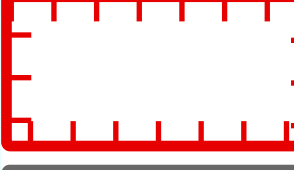
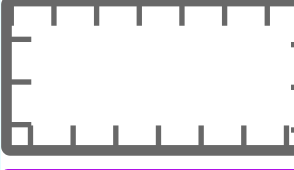



HAPPY CAMP COMPLEX  
3/1105  
121.075  
11000 ft MSL

SRF LIGHTNING COMPLEX  
3/2714  
126.275  
10000 ft MSL

SOUTH FORK  
3/3174  
119.0750  
10000 ft MSL

DEEP  
3/7753  
120.0250  
10000 ft MSL

BEALE AFB  
3/3868  
916-366-4080  
18000 ft MSL

- TFR Type**
-  Fire
  -  Security
  -  National GACC
- Air Bases and Heliports**
-  Airtanker Base
  -  Helibase



Not to be used for Navigational Purposes.  
Outside of TFRs, aviators will practice  
Hemispheric Flight rules.

