

# ONC & OSC TFR Aviation Map 20230912



**ANVIL**  
3/4885  
132.675  
7000 ft MSL

**FLAT**  
3/1650  
128.0750  
8500 ft MSL

**SMITH RIVER COMPLEX**  
3/4936  
126.0750  
10000 ft MSL


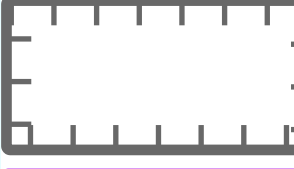

**HAPPY CAMP COMPLEX**  
3/7681  
121.0750  
11000 ft MSL

**SRF LIGHTNING COMPLEX**  
3/7690  
126.2750  
10000 ft MSL



**SOUTH FORK COMPLEX**  
3/5001  
119.0750  
10000 ft MSL


**BEALE AFB**  
3/3868  
916-366-4080  
18000 ft MSL

**TFR Type**

-  Fire
-  Security
-  National GACC

**Air Bases and Heliports**

-  Airtanker Base
-  Helibase



Not to be used for Navigational Purposes.  
Outside of TFRs, aviators will practice  
Hemispheric Flight rules.

