






NORTHERN CALIFORNIA
GEOGRAPHIC AREA
COORDINATION CENTER
**CAL FIRE State
Responsibility Areas**

-  North Ops GACC Boundary
- State Responsibility Areas v18_1**
-  Local Responsibility Area
-  State Responsibility Area
-  Federal Responsibility Area



USDA Forest Service
Region 5 Fire and Aviation GIS Lab



GIS data and product accuracy may vary.
The USDA Forest Service reserves the right to correct, update, modify, or replace GIS products without notifying users.

Produced July 6, 2018
http://ftp.nifc.gov/incident_specific_data/calif_nz_Aviation/SRA_NoCA.pdf

CALIFORNIA ALBERS EQUAL AREA PROJECTION, NORTH AMERICAN DATUM 1983