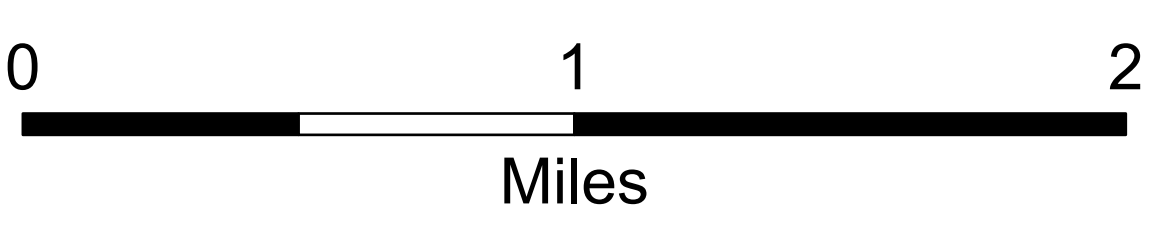

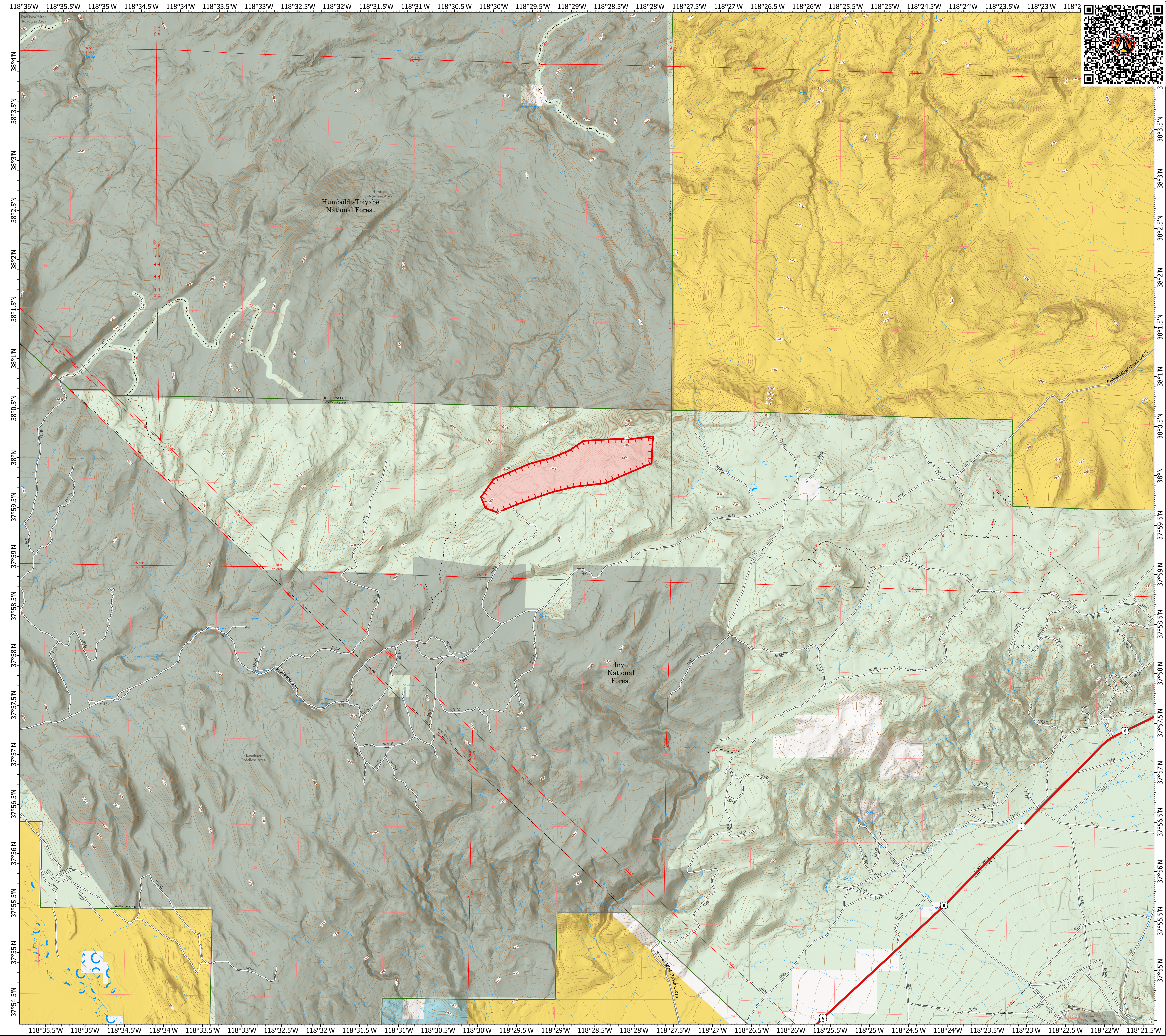


# Operations

Pizona  
CA-INF-000911  
6/27/2024 Day

526 acres acres at 6/27/2024

- Structure
- Uncontained
- ▭ Wildfire Daily Fire Perimeter
- Primary Highway
- Secondary Dirt
- ~ Dirt Road
- ~ Unimproved Road
- USFS Roadless Areas
- Forest Service Land
- Bureau of Land Management Lands
- State Lands



1:22,059 | ywang | 6/27/2024 1312  
Acres from GPS  
North American 1983 Datum, LatLong Grid