





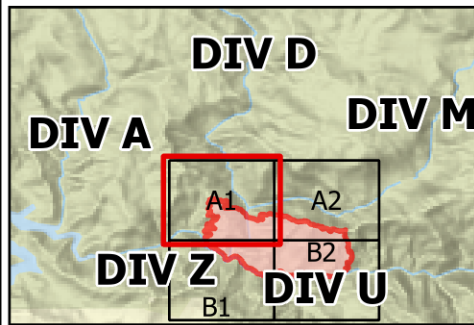
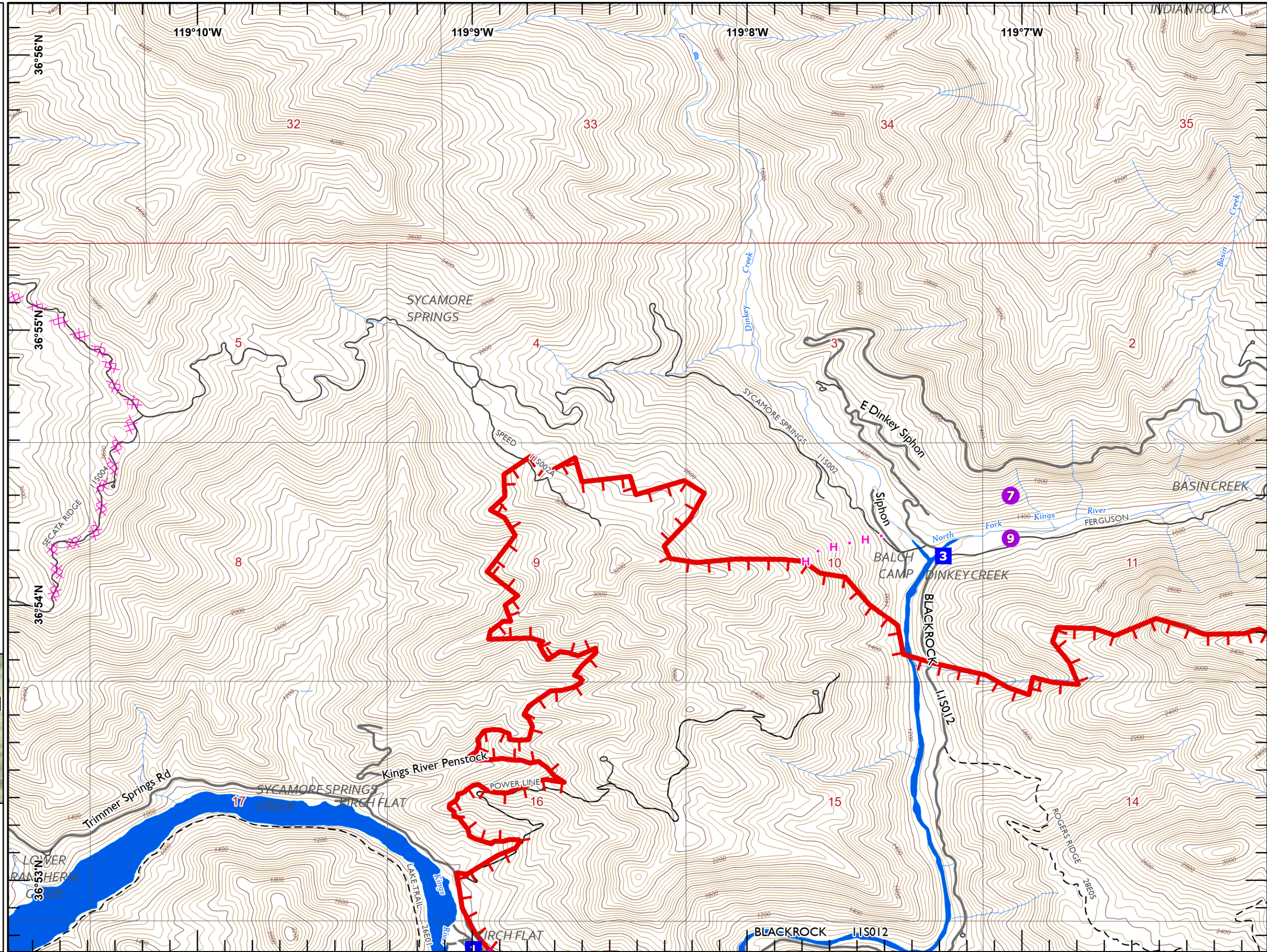



IAP Basin

CA-SNF-000731
06/29/2024
A1

-  Mobile Retardant Base
-  Helispot
-  Drop Point
-  Planned Dozer Line
-  Planned Hand Line
-  Wildfire Daily Fire Perimeter




CALIFORNIA FIRE
U.S. FOREST SERVICE



Miles
0 1/4 1/2

1:24,000

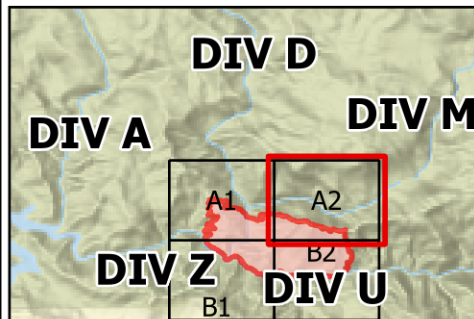
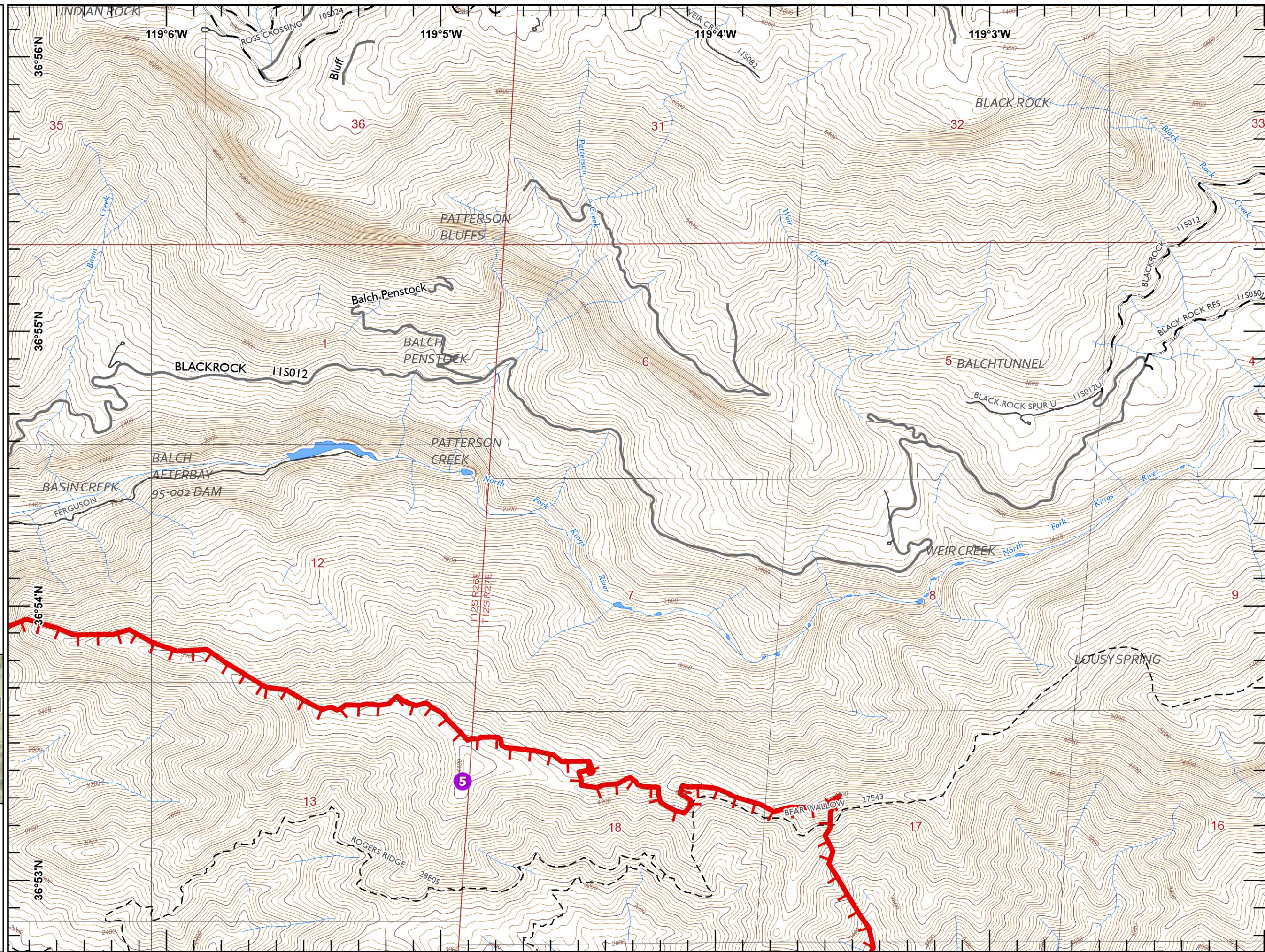
Last Updated
6/28/2024
23:43



IAP Basin

CA-SNF-000731
06/29/2024
A2

-  Helispot
-  Wildfire Daily Fire Perimeter



Logos for CALIFORNIA FIRE (CALIFORNIA FIRE SERVICE) and U.S. FOREST SERVICE (U.S. DEPARTMENT OF AGRICULTURE). A QR code is also present.





Miles
0 1/4 1/2

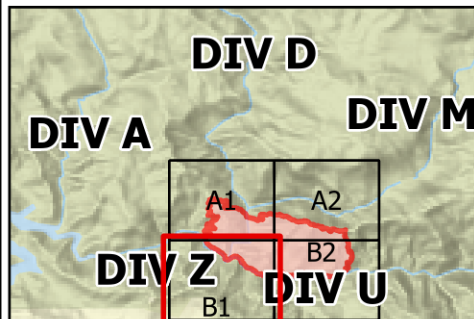
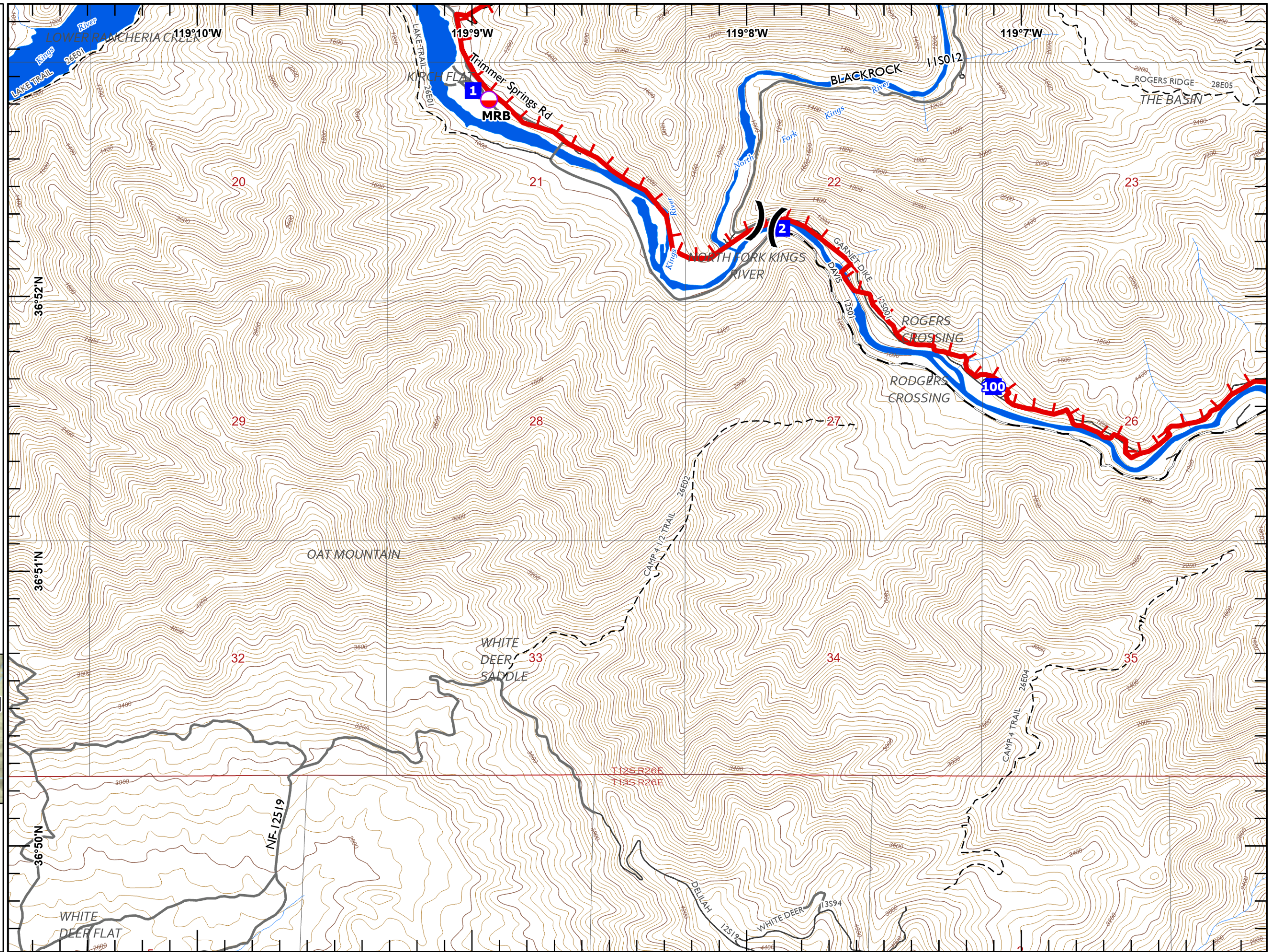
1:24,000

Last Updated
6/28/2024
23:43

IAP Basin

CA-SNF-000731
06/29/2024
B1

-  Mobile Retardant Base
-  Division Break
-  Drop Point
-  Wildfire Daily Fire Perimeter



Logos for California Fire and Forest Service UAS.

Miles
0 1/4 1/2

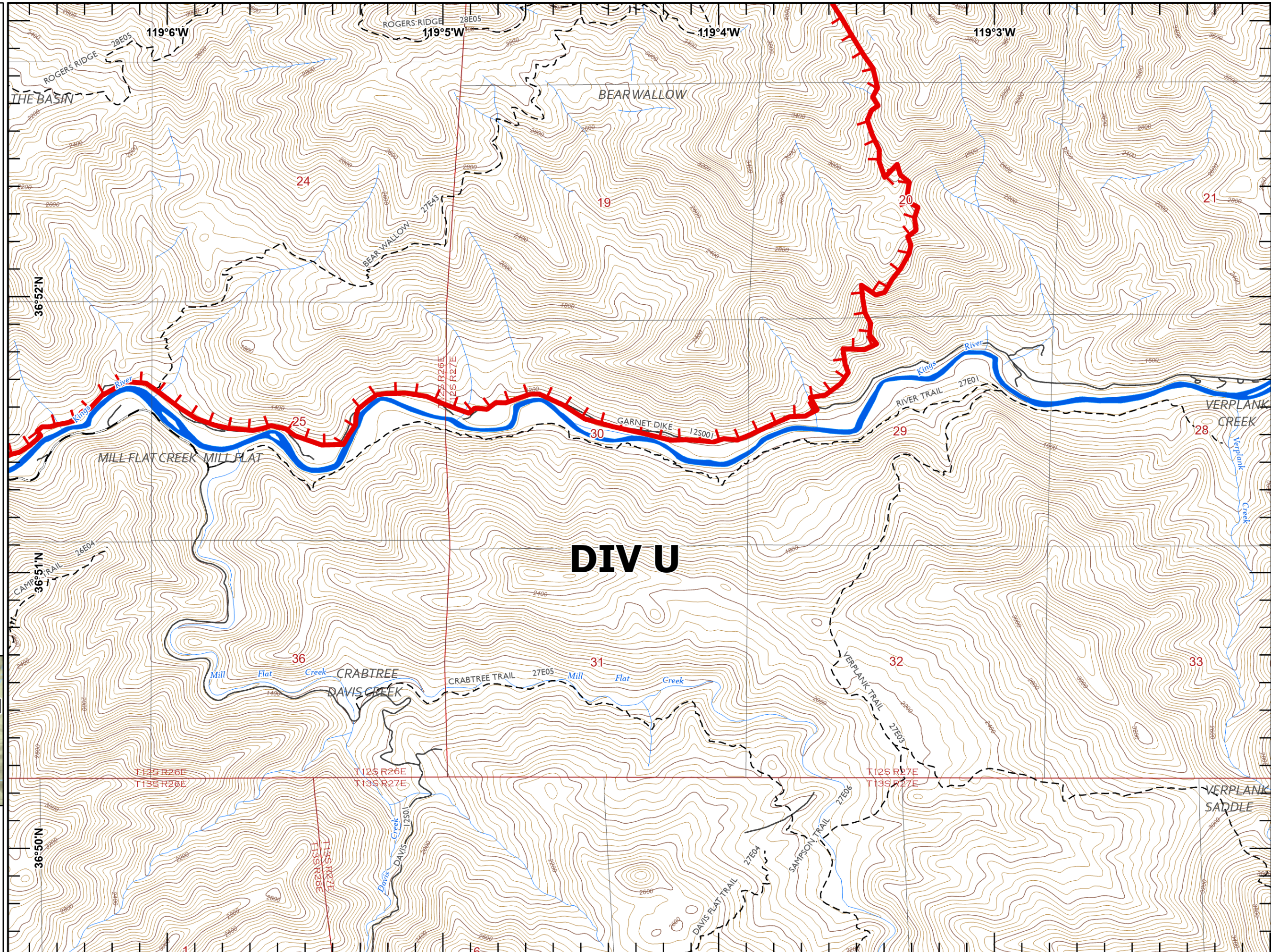
1:24,000

Last Updated
6/28/2024
23:43

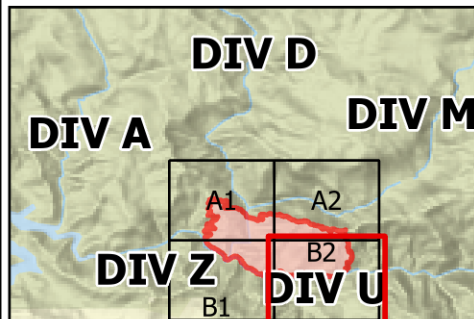
IAP Basin




CA-SNF-000731
06/29/2024
B2

 Wildfire Daily Fire Perimeter



DIV U



Miles
0 1/4 1/2

1:24,000

Last Updated
6/28/2024
23.43

