












PILOT MAP
Basin
CA-SNF-000731
06/29/2024



 Mobile Retardant Base	 Completed Dozer Line
 Helispot	 Planned Dozer Line
 Division Break	 Planned Hand Line
 Drop Point	 Wildfire Daily Fire Perimeter
 Hazard	

0 2 4
Miles
Scale: 1:100,000

FC Point Type	Label	Elevation (Feet)	Latitude WGS84 DDM	Longitude WGS84 DDM
Incident Command Post			37° 02.196' N	119° 27.216' W
Drop Point	1		36° 52.749' N	119° 08.996' W
Drop Point	100		36° 51.672' N	119° 07.102' W
Drop Point	2		36° 52.248' N	119° 07.872' W
Drop Point	3		36° 54.179' N	119° 07.286' W
Helispot	5		36° 53.360' N	119° 04.921' W
Helispot	7		36° 54.398' N	119° 07.041' W
Drop Point	8		36° 53.018' N	119° 12.963' W
Helispot	9		36° 54.243' N	119° 07.041' W
Helibase	Auberry		37° 03.950' N	119° 29.201' W
Mobile Retardant Base	MRB		36° 52.716' N	119° 08.938' W