





OPERATIONS

Basin
 CA-SNF-000731
 06/30/2024

- Mobile Retardant Base
- Helibase
- Division Break
- X Drop Point
- ▲ Camp
- ▲ Hazard
- Completed Dozer Line
- Completed Fuel Break
- Completed Hand Line
- Planned Dozer Line
- Planned Hand Line
- Wildfire Daily Fire Perimeter

0 1/4 1 1/4 2 Miles

1:24,000

Map Updated: 6/29/2024 11:46 PM