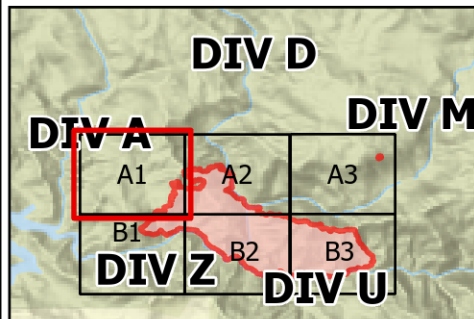


IAP Basin

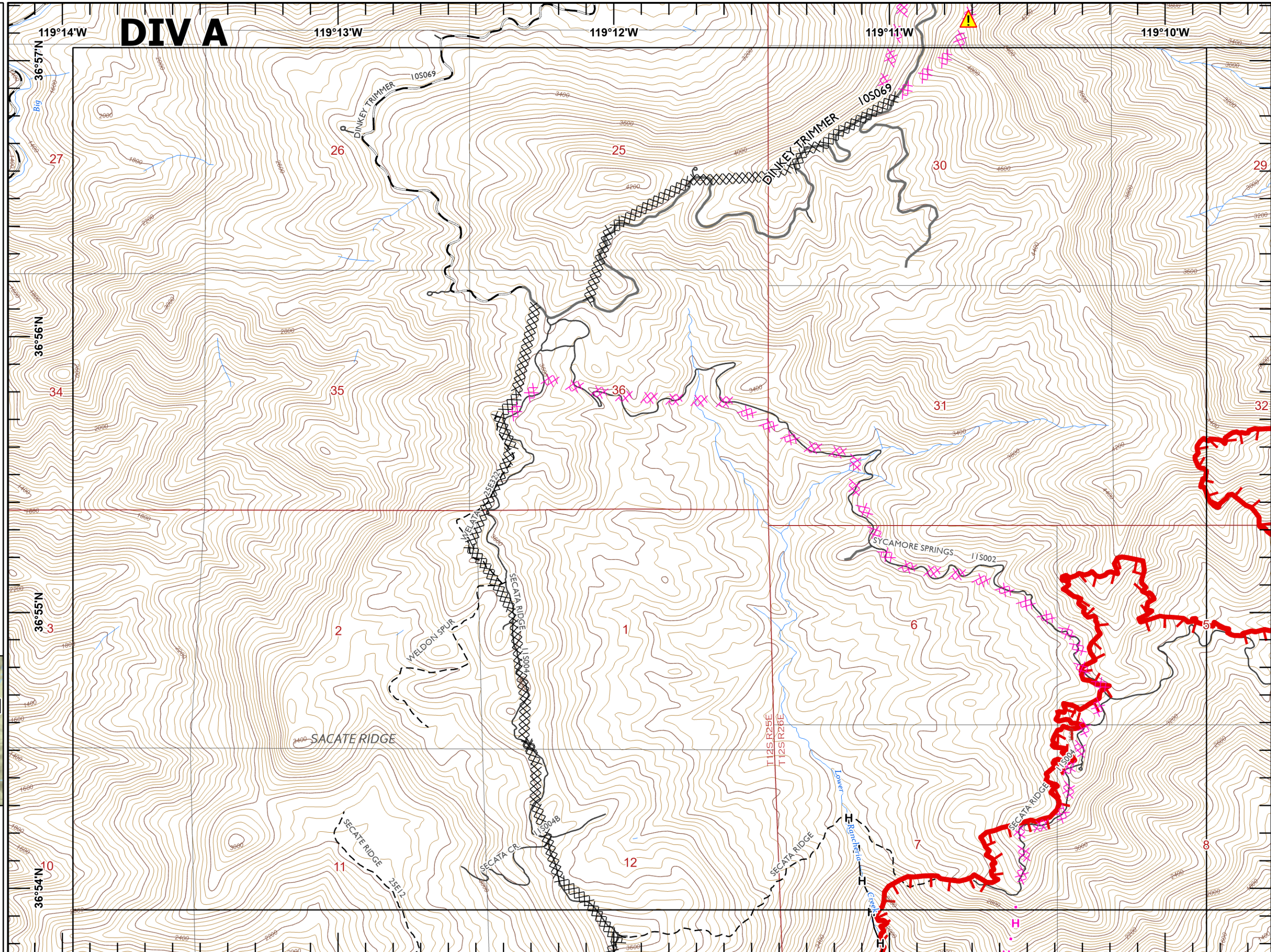
CA-SNF-000731
07/01/2024

A1

- Hazard
- Completed Dozer Line
- Completed Hand Line
- Planned Dozer Line
- Planned Hand Line
- Wildfire Daily Fire Perimeter










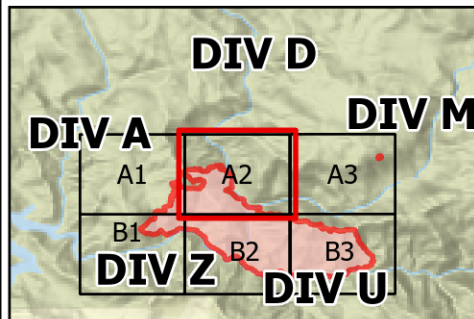
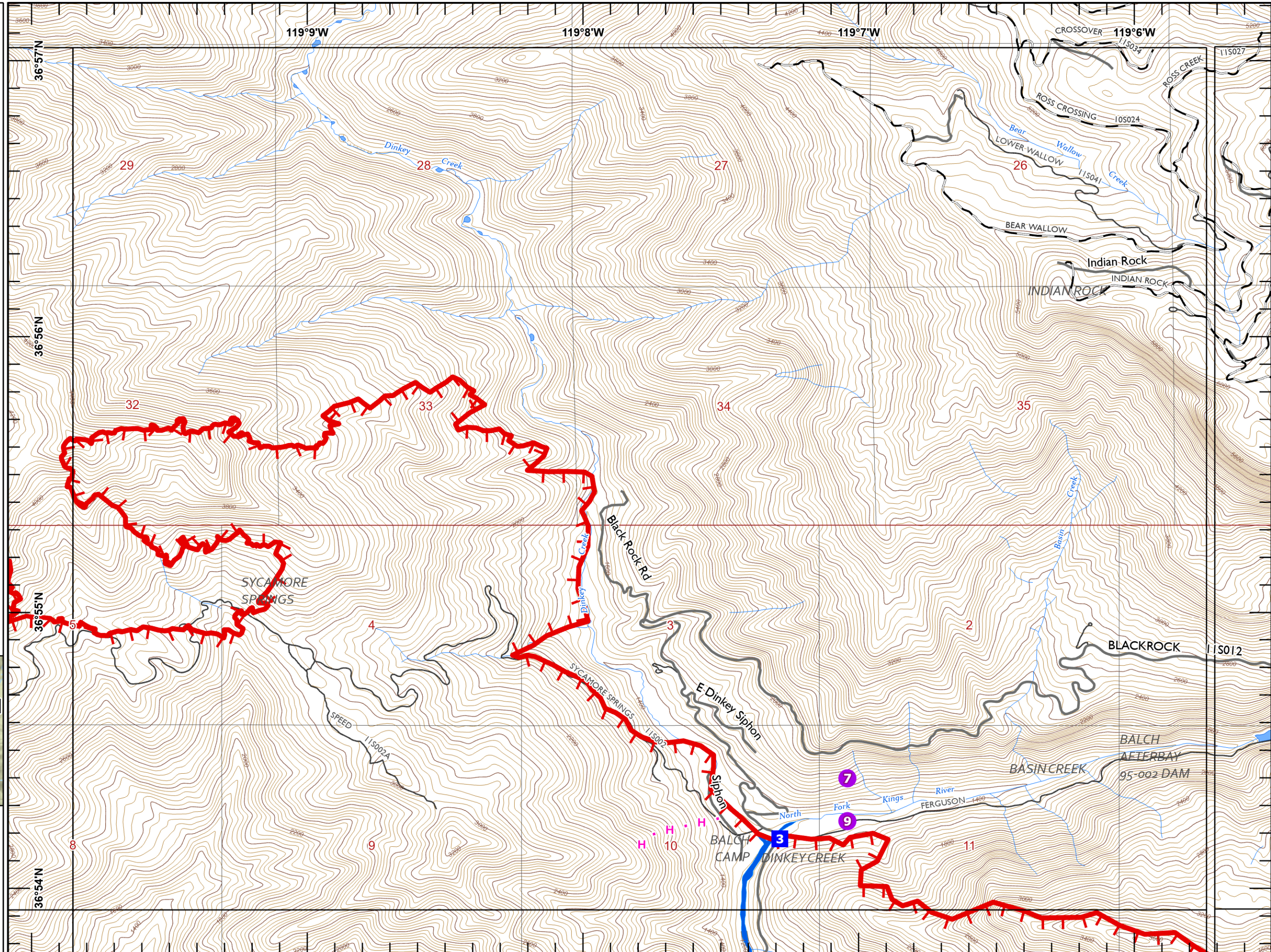
Miles
0 1/4 1/2
1:24,000
Last Updated
6/30/2024
22.27



IAP Basin


CA-SNF-000731
07/01/2024
A2

-  Helispot
-  Drop Point
-  Planned Hand Line
-  Wildfire Daily Fire Perimeter



0 1/4 1/2 Miles
1:24,000

Last Updated
6/30/2024
22.27

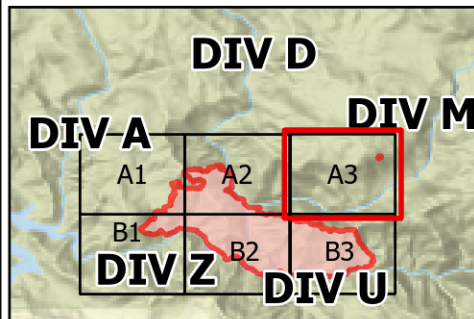
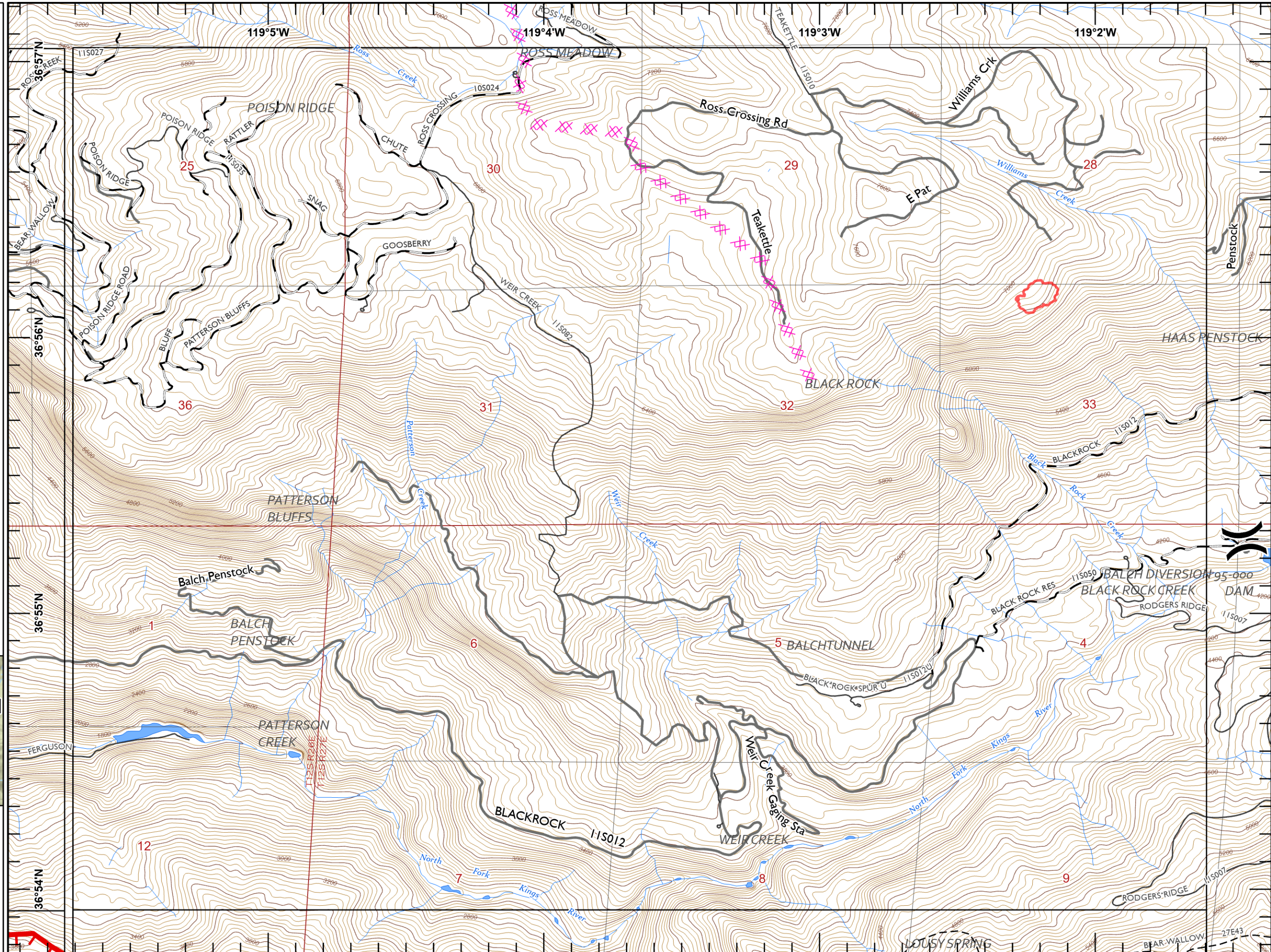


IAP Basin

CA-SNF-000731
07/01/2024

A3

- () Division Break
- ✕ Planned Dozer Line
- ▭ Wildfire Daily Fire Perimeter

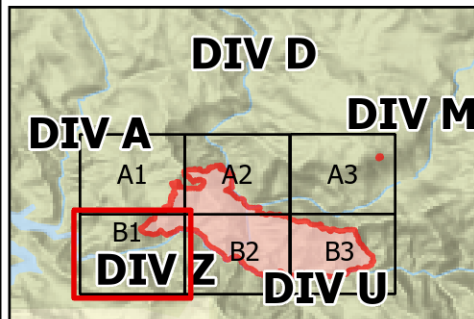
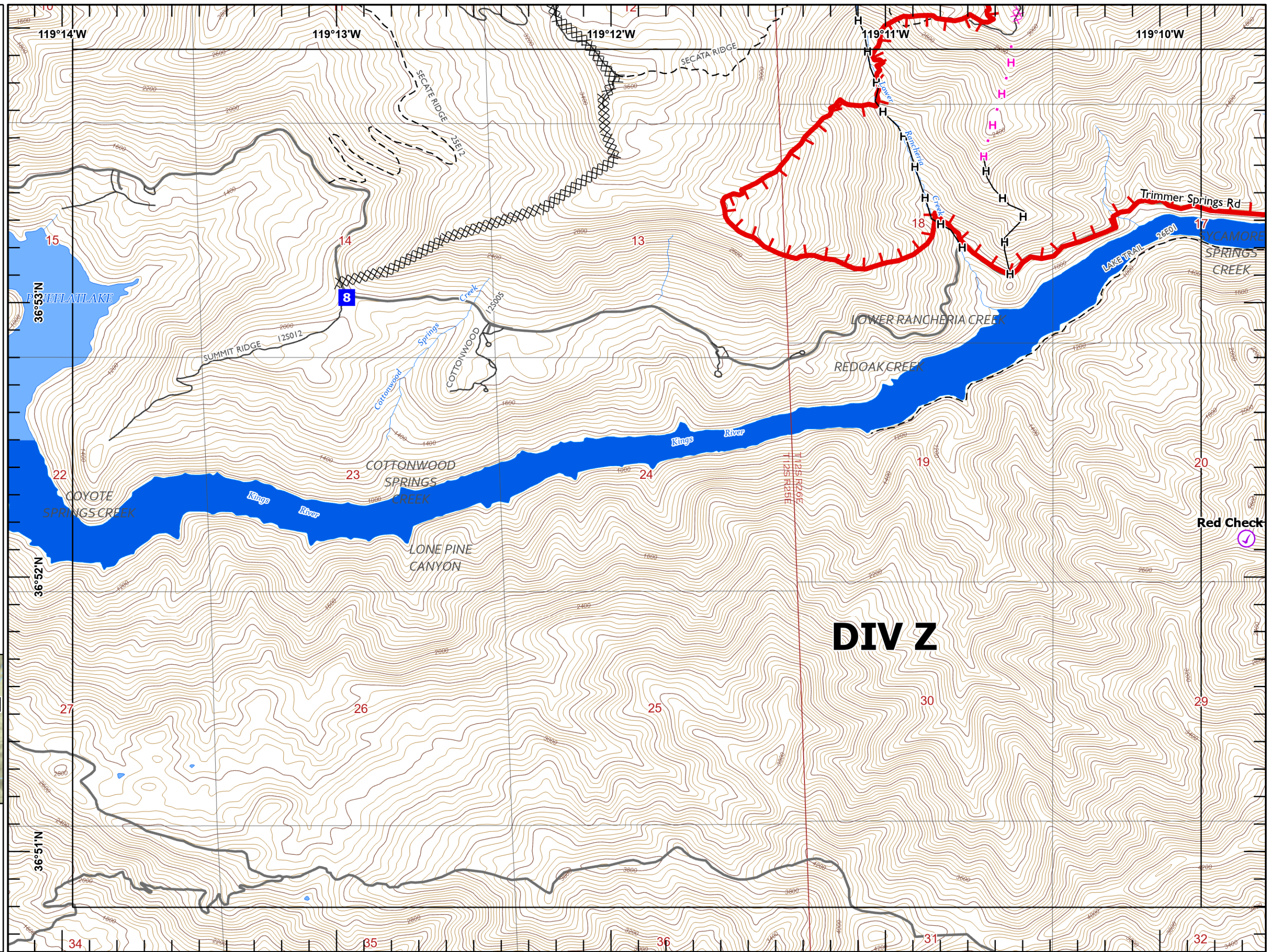


Miles
0 1/4 1/2
1:24,000
Last Updated
6/30/2024
22.27

IAP Basin

CA-SNF-000731
07/01/2024
B1

- Aviation Check Point
- Drop Point
- Completed Dozer Line
- Completed Hand Line
- Planned Dozer Line
- Planned Hand Line
- Wildfire Daily Fire Perimeter



Miles
0 1/4 1/2

1:24,000

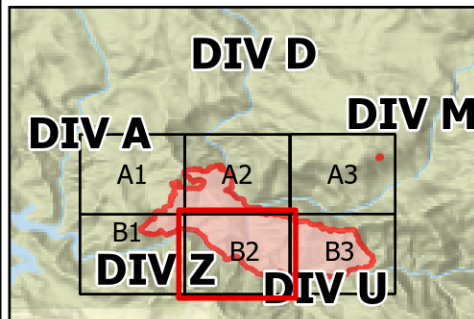
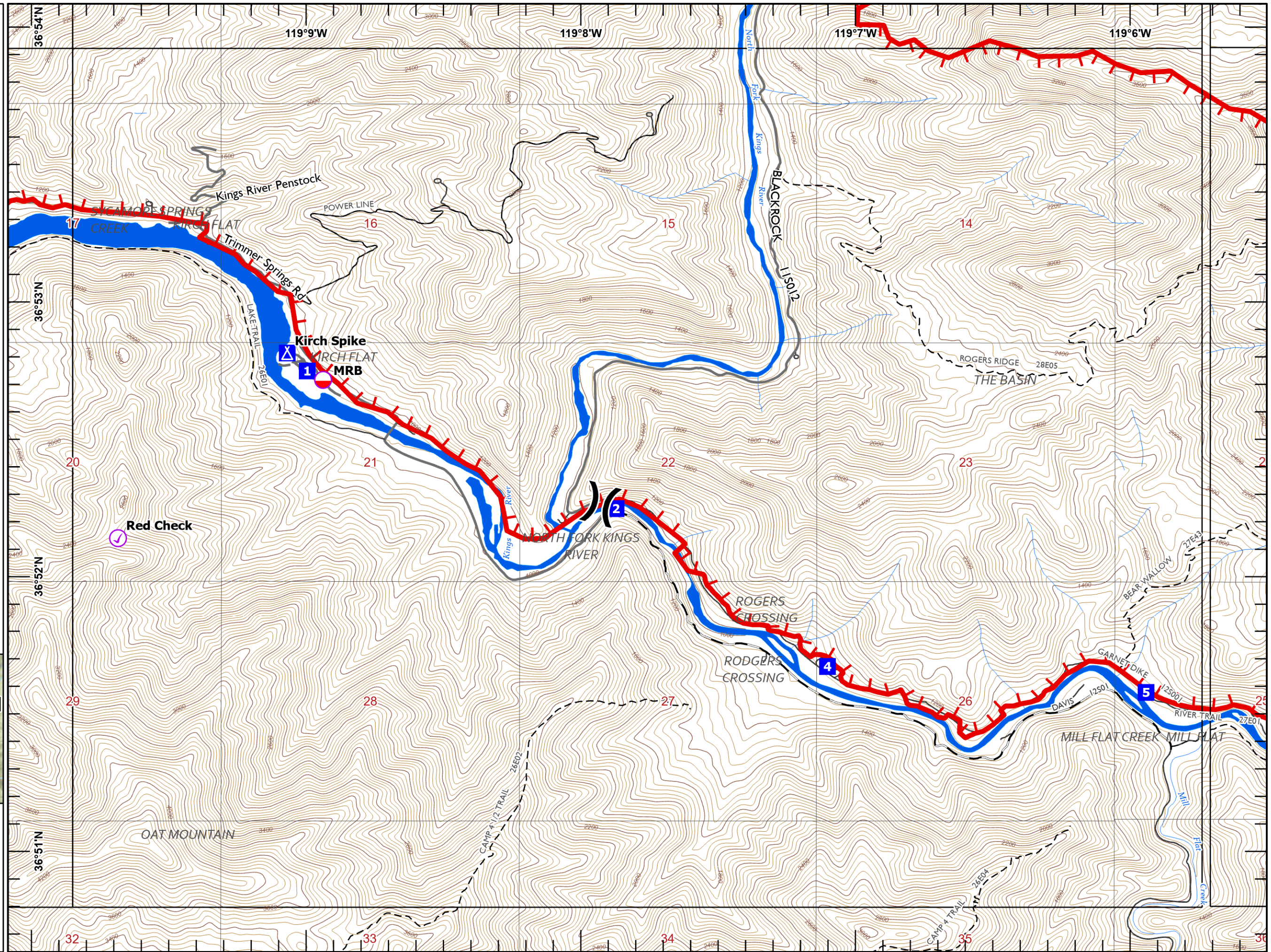
Last Updated
6/30/2024
22.27

IAP Basin

CA-SNF-000731
07/01/2024

B2





- Aviation Check Point
- Mobile Retardant Base
- Division Break
- Drop Point
- Camp
- Wildfire Daily Fire Perimeter




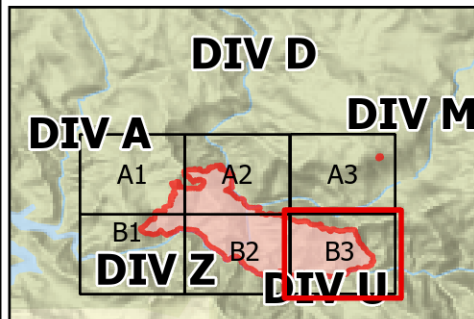
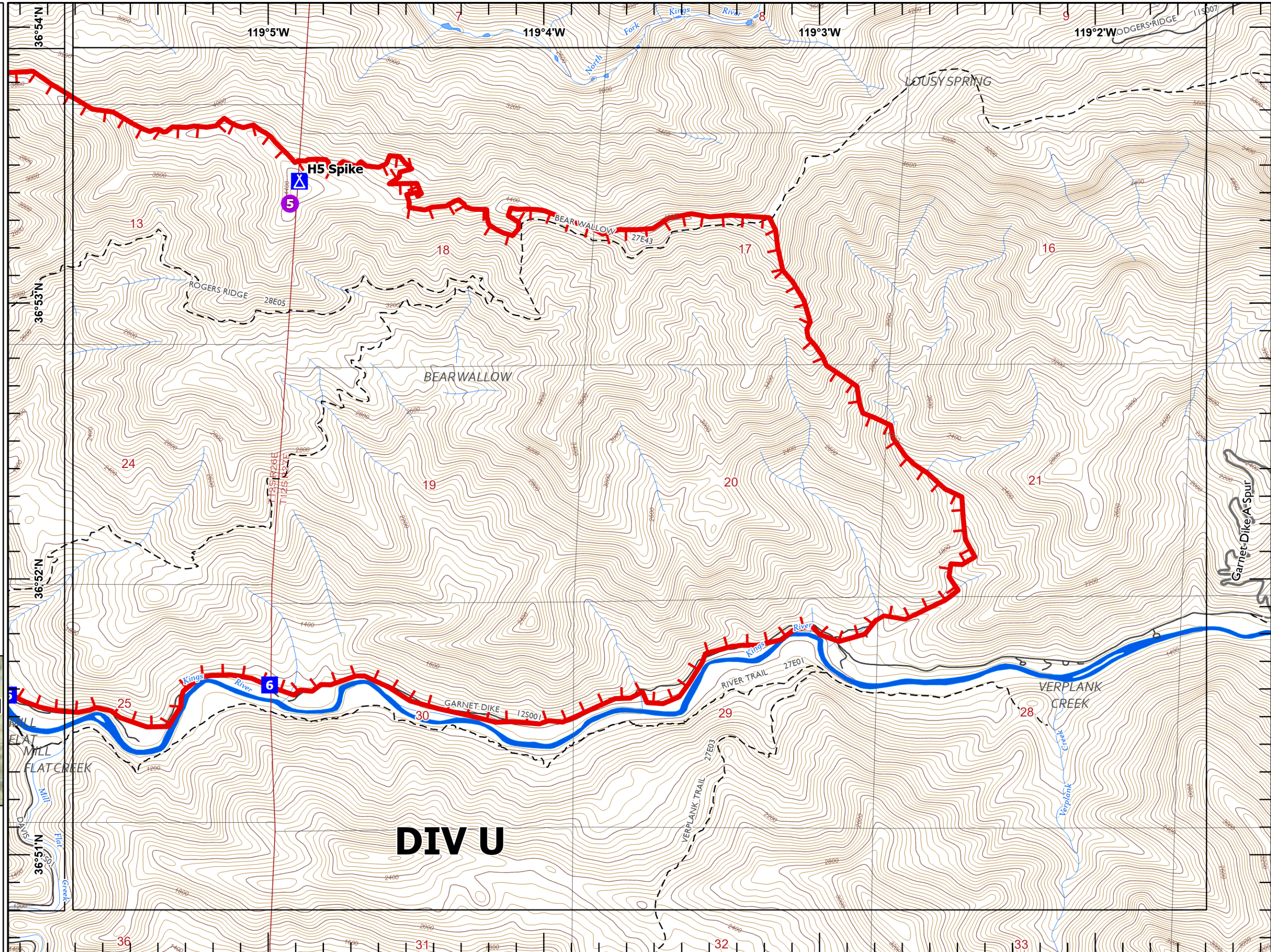


Miles
0 1/4 1/2
1:24,000
Last Updated
6/30/2024
22.27

IAP Basin

CA-SNF-000731
07/01/2024
B3

-  Helispot
-  Drop Point
-  Camp
-  Wildfire Daily Fire Perimeter



Miles
0 1/4 1/2
1:24,000
Last Updated
6/30/2024
22.28