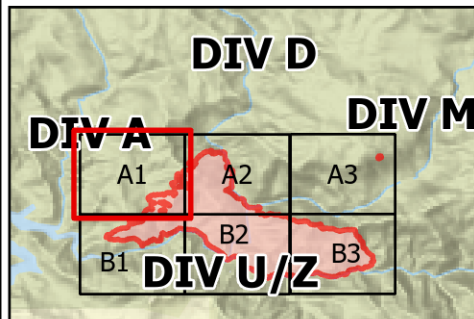


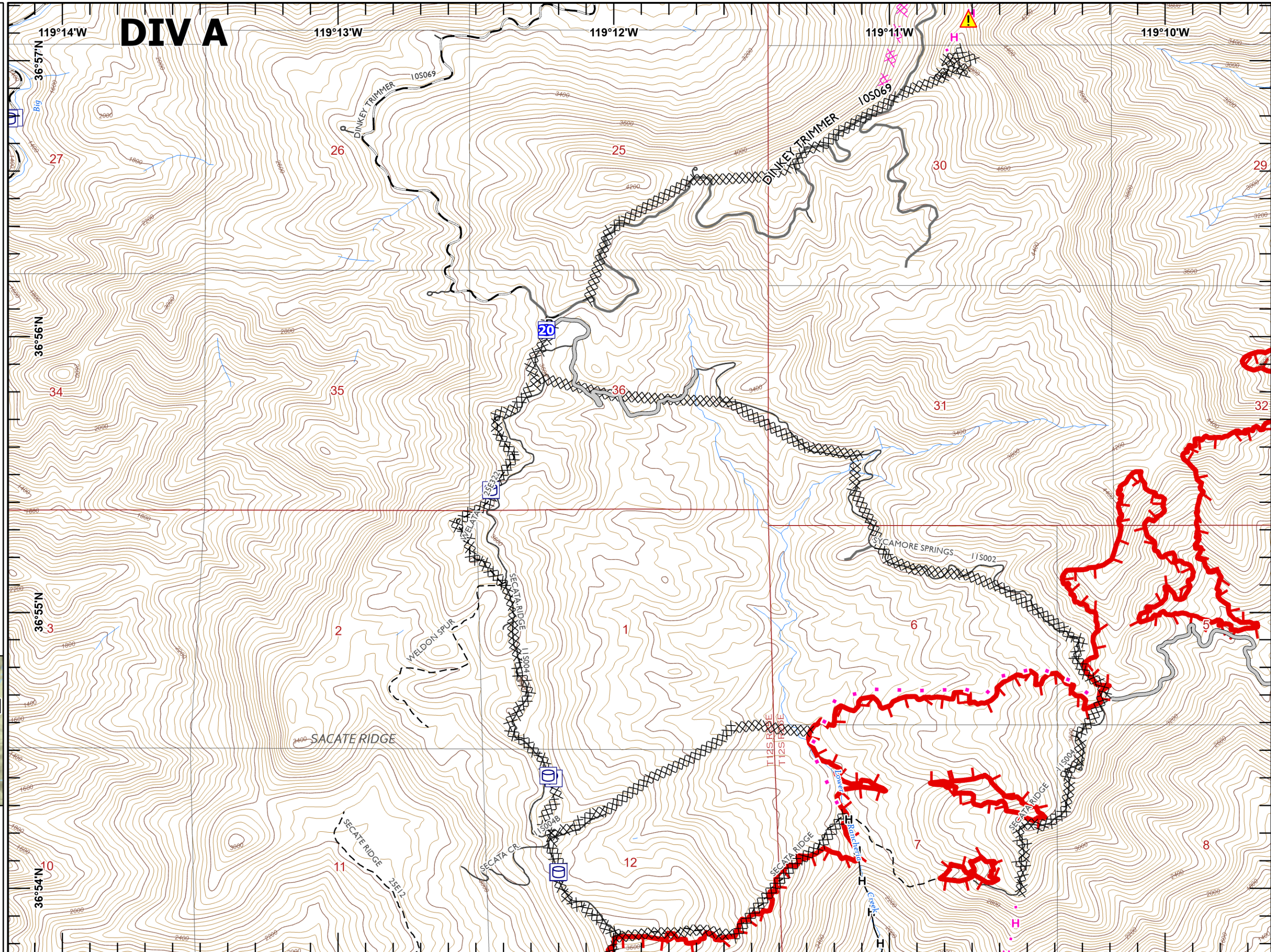
IAP Basin

CA-SNF-000731
07/03/2024
A1

- Pump
- Water Tank
- Drop Point
- Hazard
- Completed Dozer Line
- Completed Hand Line
- Completed Road as Line
- Planned Dozer Line
- Planned Hand Line
- Proposed Line
- Access Route
- Fire Perimeter











Miles
0 1/4 1/2
1:24,000
Last Updated
7/3/2024
00.02

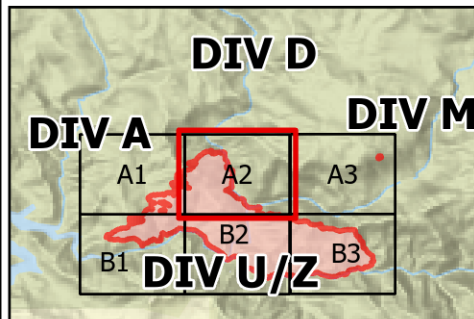
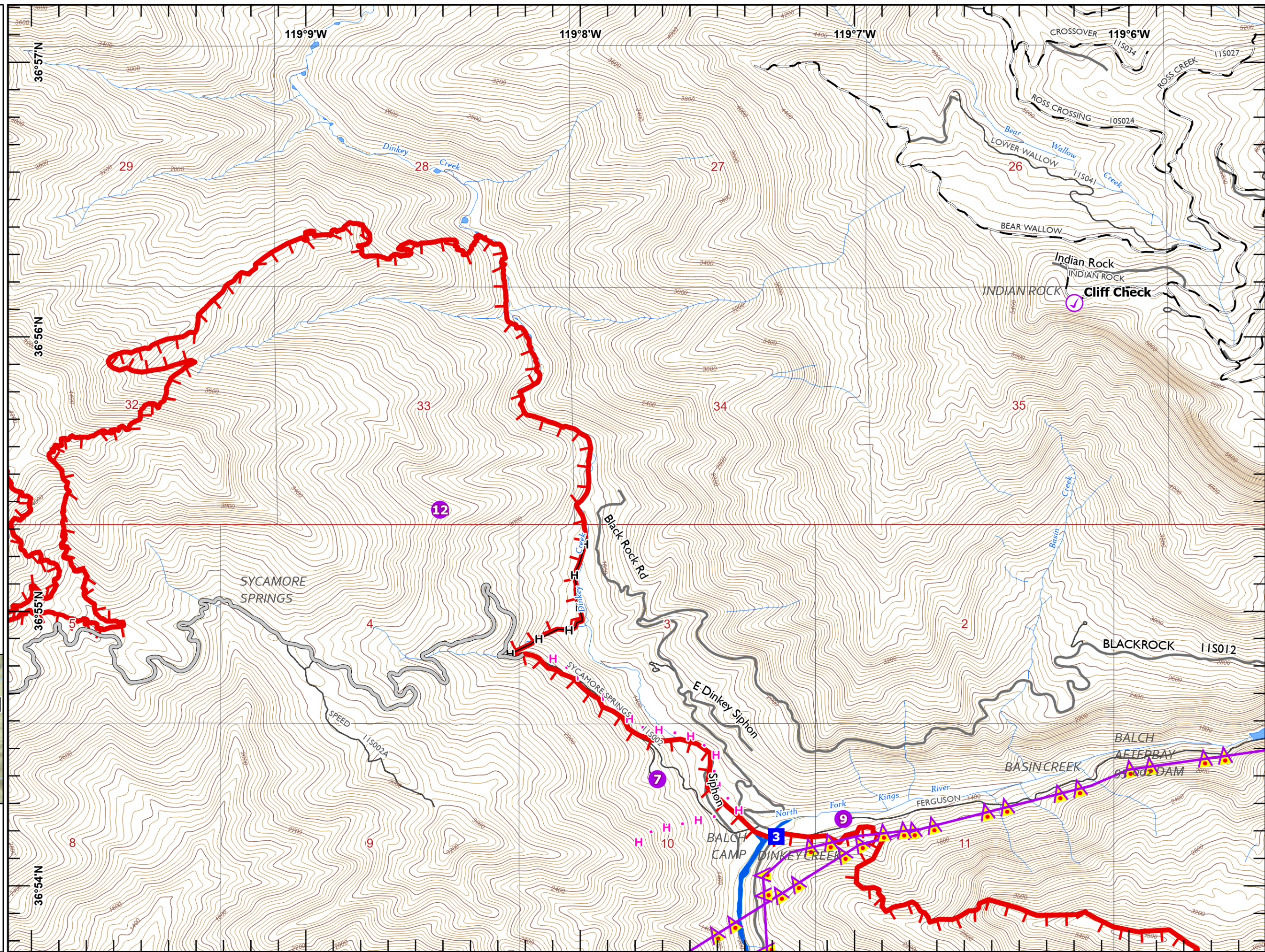






IAP Basin

CA-SNF-000731
07/03/2024

A2

-  Aviation Check Point
-  Helispot
-  Drop Point
-  Completed Hand Line
-  Planned Hand Line
-  Access Route
-  Aerial Hazard
-  Fire Perimeter




Miles
0 1/4 1/2

1:24,000

Last Updated
7/3/2024
00.02

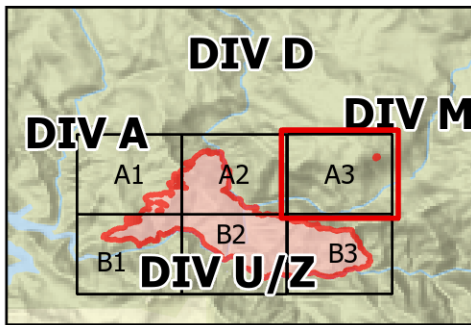
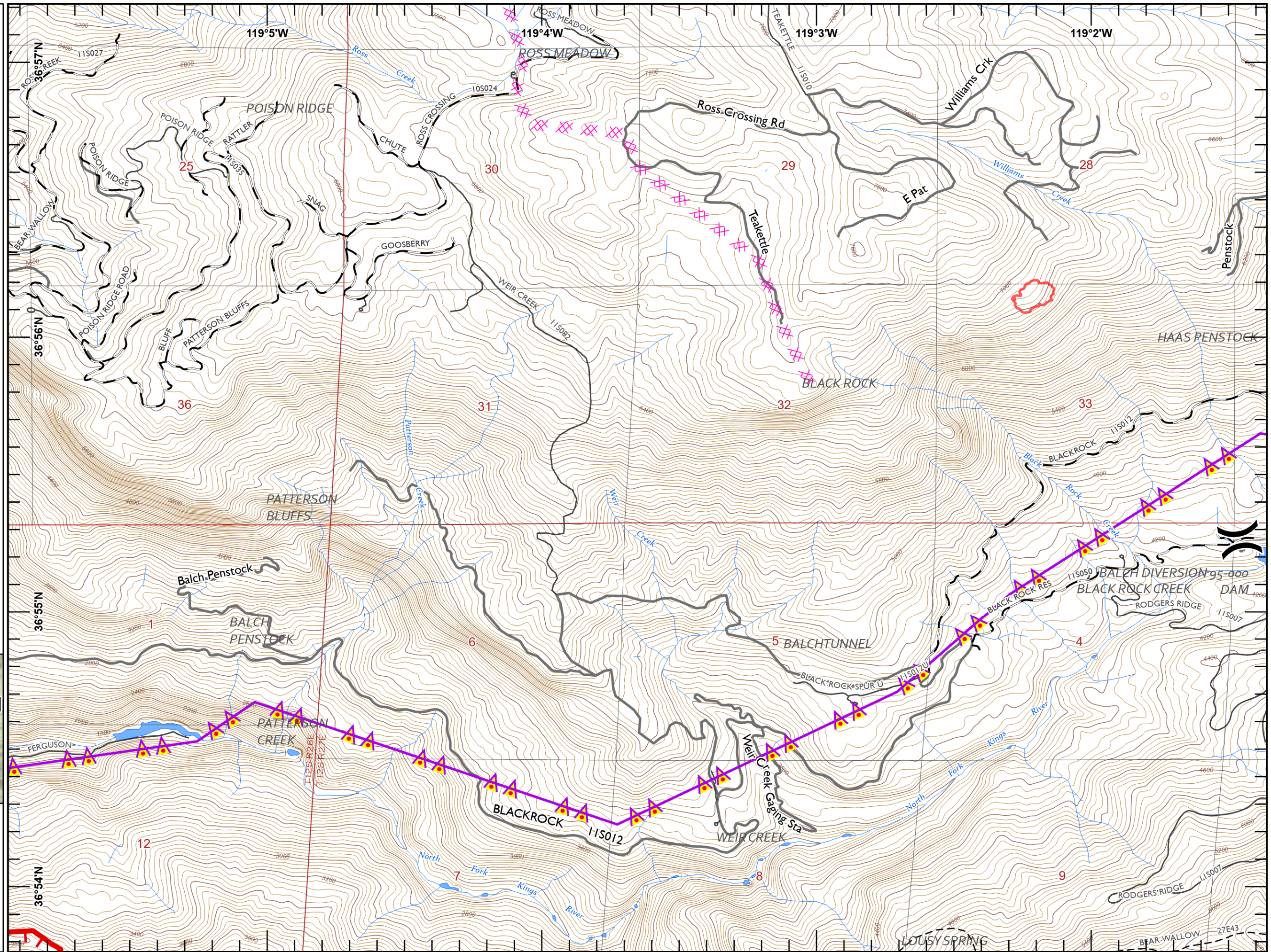


IAP Basin

CA-SNF-000731
07/03/2024

A3

- () Division Break
- ✕ Planned Dozer Line
- Aerial Hazard
- ▭ Fire Perimeter



Logos for the California Department of Forestry and Fire Protection, UAS (United Aerial Services), and CAL FIRE. A QR code is also present.

Miles
0 1/4 1/2

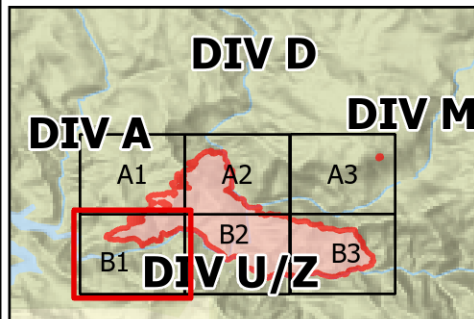
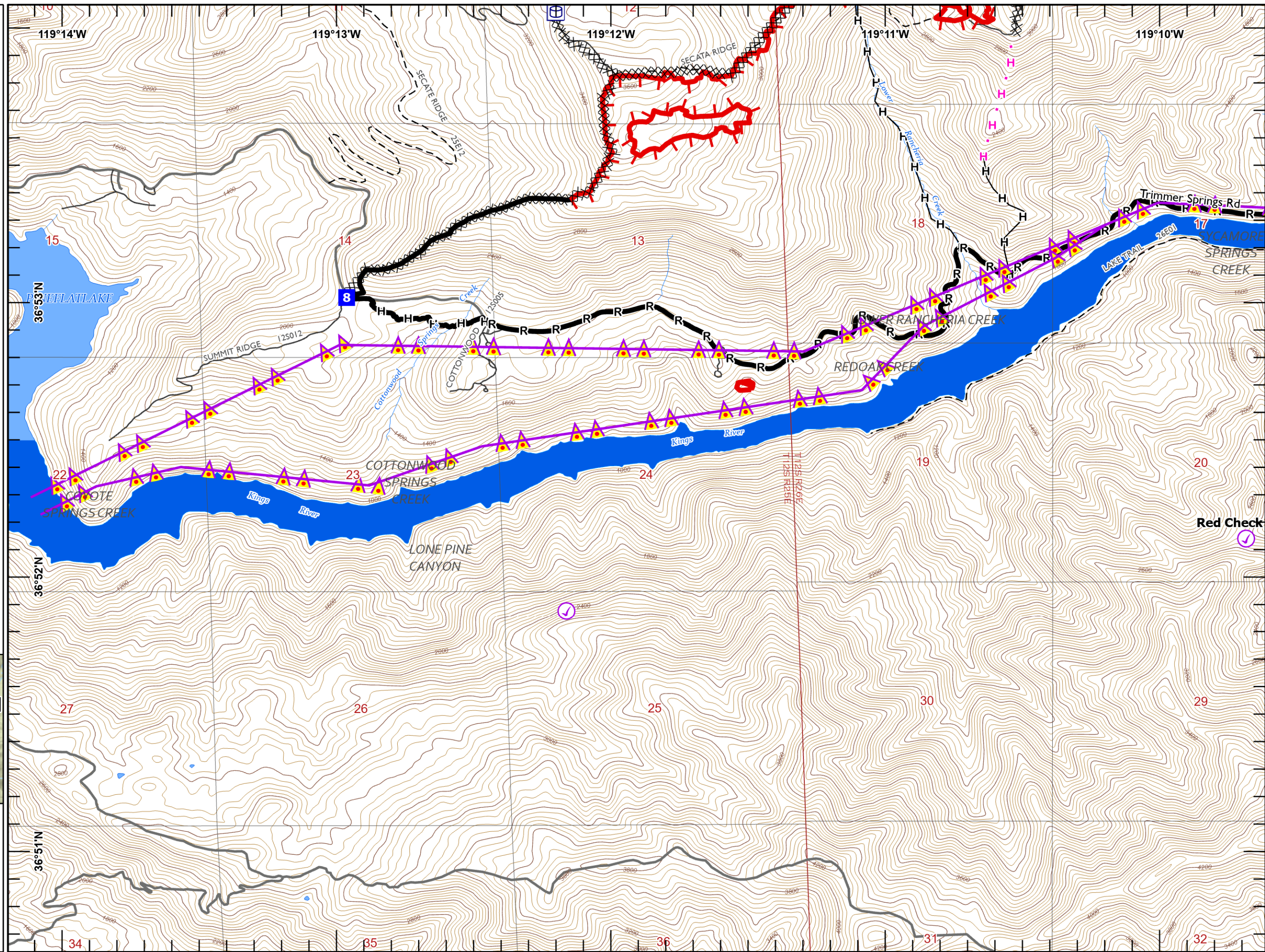
1:24,000

Last Updated
7/3/2024
00.03

IAP Basin

CA-SNF-000731
07/03/2024
B1

- Pump
- Water Tank
- Aviation Check Point
- Drop Point
- Completed Dozer Line
- Completed Hand Line
- Completed Road as Line
- Planned Hand Line
- Aerial Hazard
- Fire Perimeter



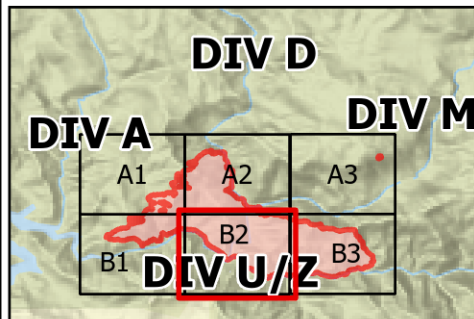
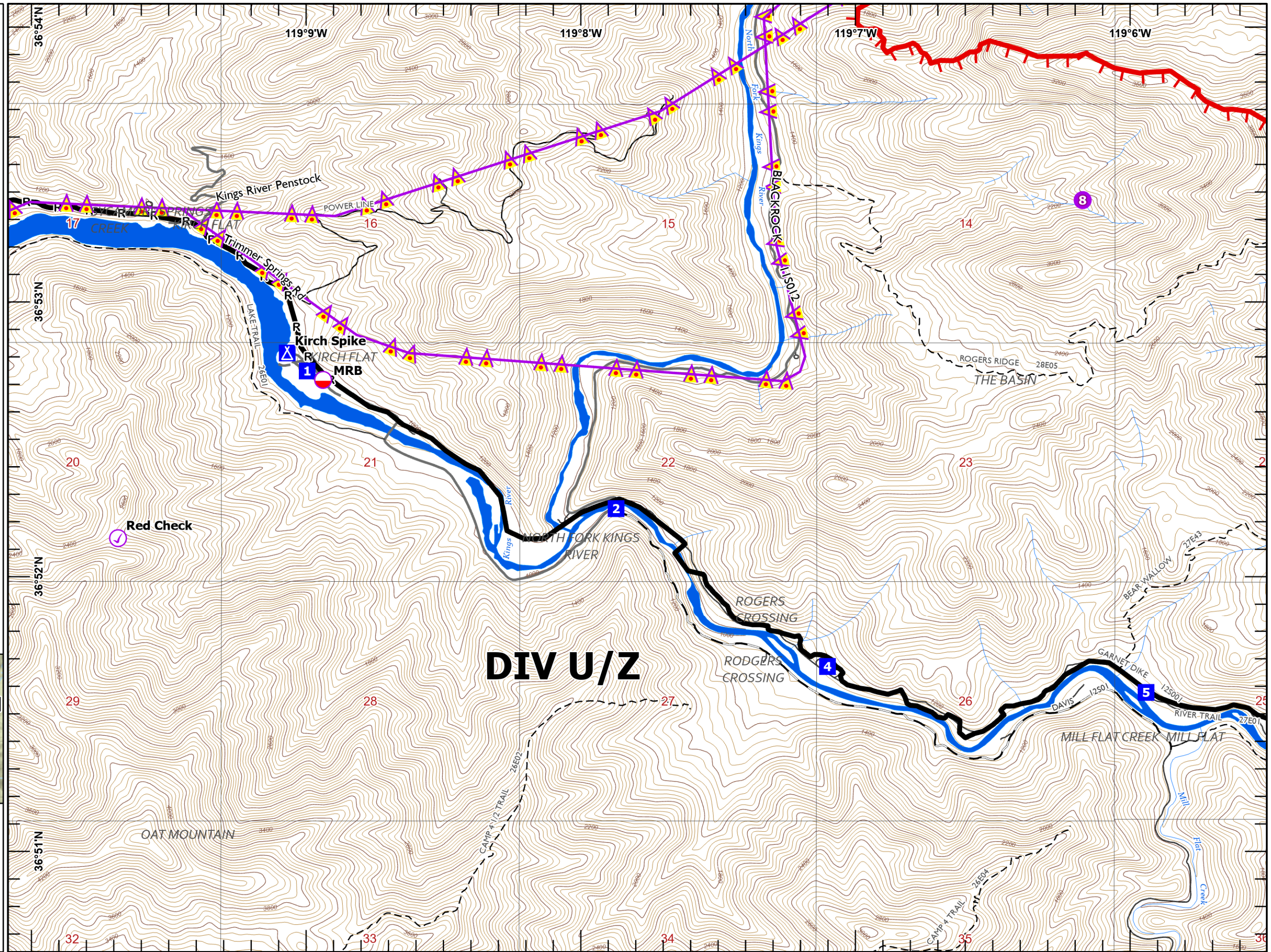
Logos for the UAS (United Aerial Services) and CALIFORNIA FIRE (CAL FIRE) are displayed. A QR code is also present. A scale bar indicates a distance of 0 to 1/2 miles. The map scale is 1:24,000. The text 'Last Updated 7/3/2024 00.03' is shown at the bottom right of the inset area.

IAP Basin

CA-SNF-000731
07/03/2024

B2


- Aviation Check Point
- Mobile Retardant Base
- Helispot
- Drop Point
- Camp
- Completed Road as Line
- Aerial Hazard
- Fire Perimeter

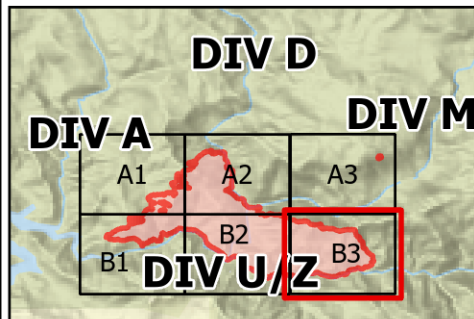
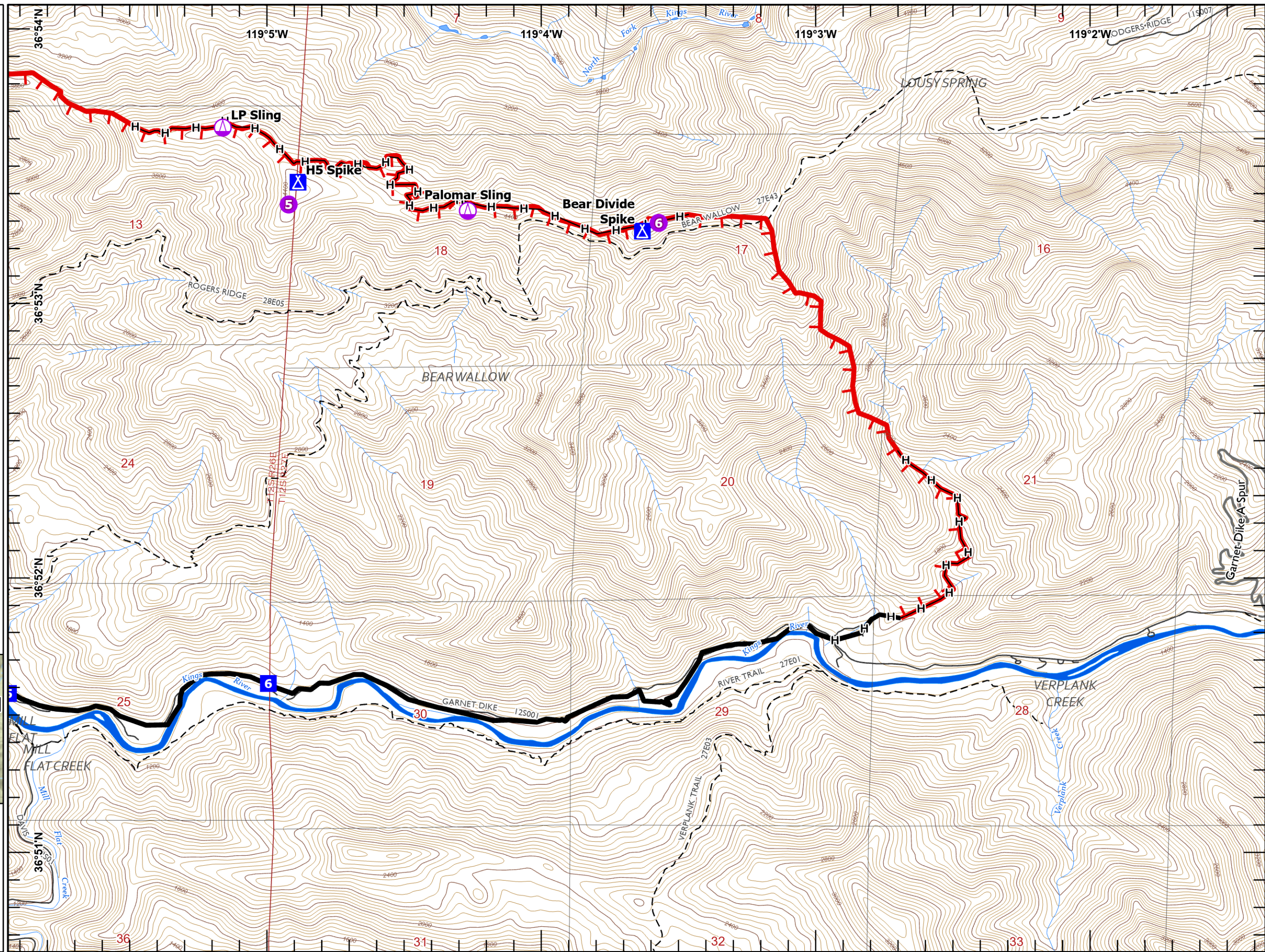






Logos for UAS (United Aerial Services) and CALIFORNIA FIRE. A QR code is provided for more information. A scale bar shows 0, 1/4, and 1/2 miles. The scale is 1:24,000. The map was last updated on 7/3/2024 at 00:03. A north arrow is also present.

IAP Basin

CA-SNF-000731
07/03/2024
B3

-  Helispot
-  Sling Site
-  Drop Point
-  Camp
-  Completed Hand Line
-  Fire Perimeter



Miles
0 1/4 1/2

1:24,000

Last Updated
7/3/2024
00.03

