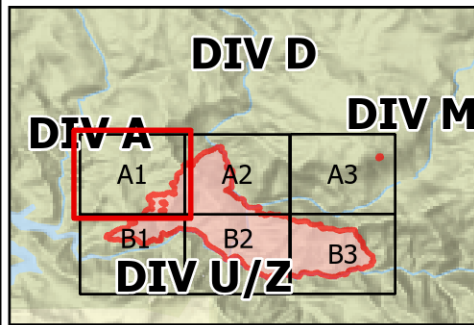


# IAP Basin

CA-SNF-000731  
07/05/2024

A1

- Pump
- Water Tank
- Helispot
- Drop Point
- Repair Point
- Fence - Cut/Damaged
- Dozer Push
- Hazard
- Completed Dozer Line
- Completed Hand Line
- Completed Road as Line
- Planned Dozer Line
- Planned Hand Line
- Access Route
- Fire Perimeter

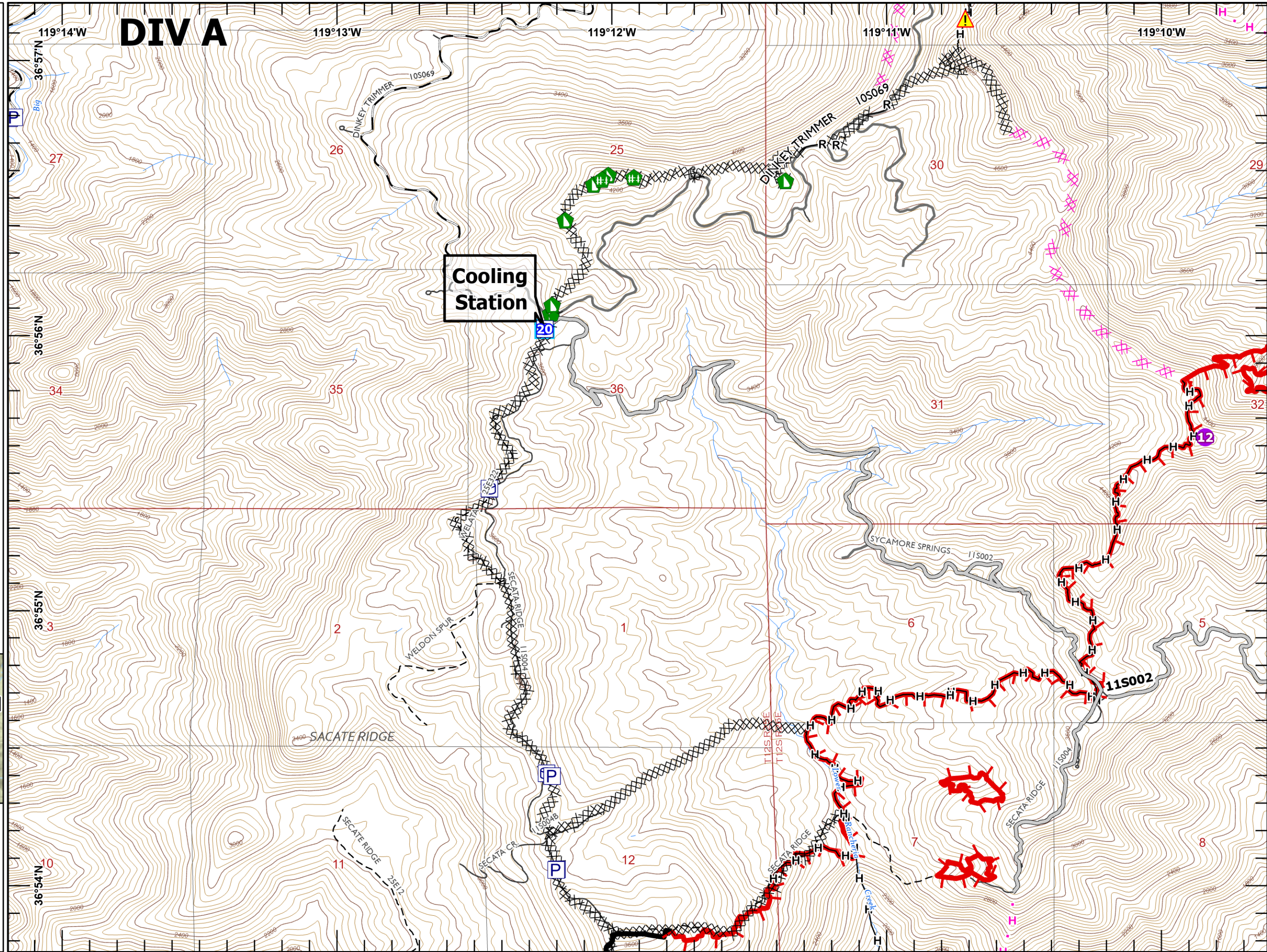


Miles

0 1/4 1/2

1:24,000


















Last Updated  
7/4/2024  
23.29

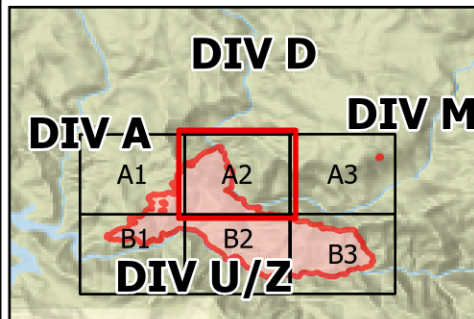
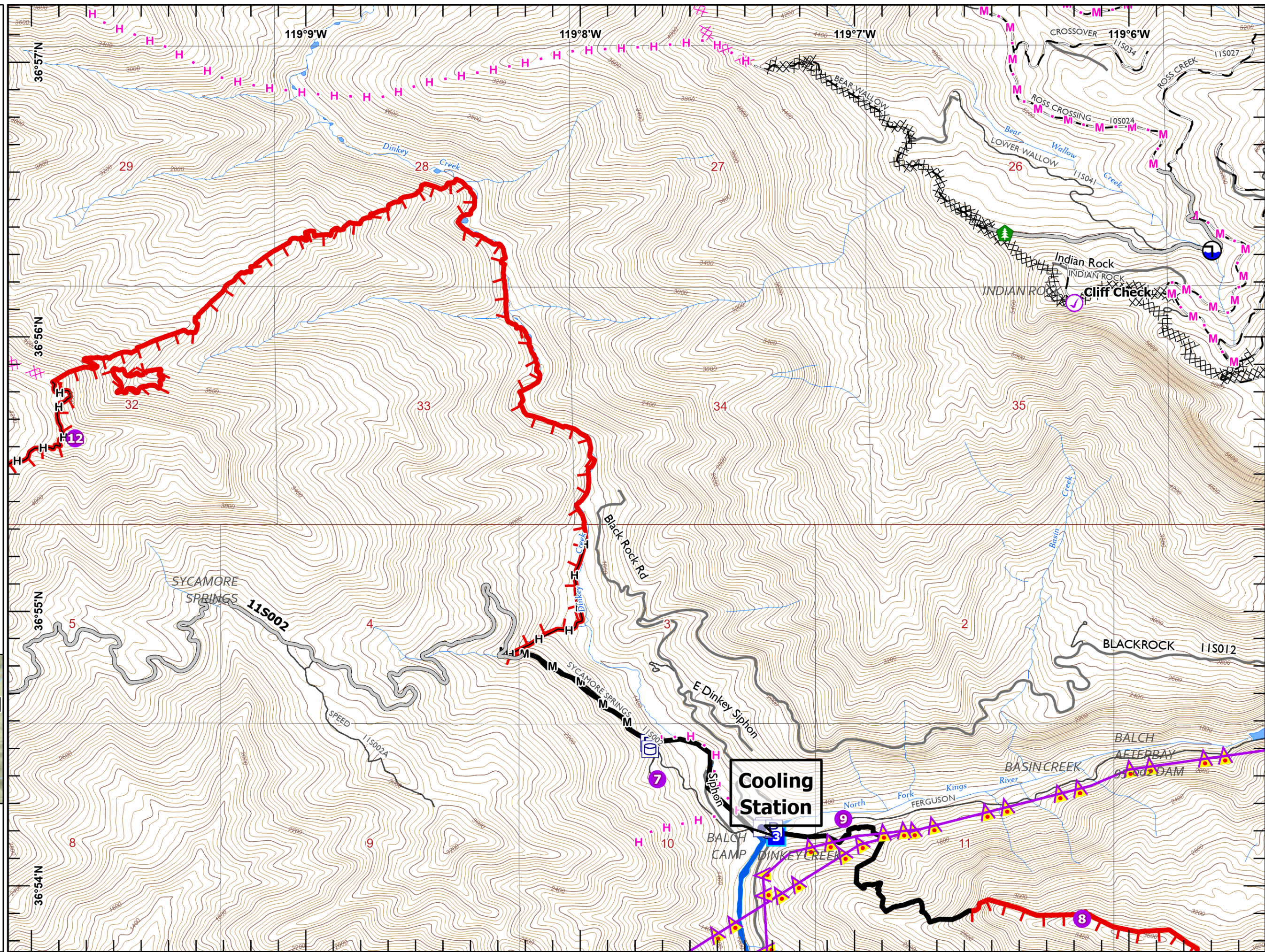






# IAP Basin

CA-SNF-000731  
07/05/2024

A2

-  Other Property
-  Pump
-  Water Tank
-  Aviation Check Point
-  Helispot
-  Drop Point
-  Hazard Tree
-  Draft Site
-  Completed Dozer Line
-  Completed Hand Line
-  Completed Mixed Construction Line
-  Planned Dozer Line
-  Planned Hand Line
-  Planned Mixed Construction Line
-  Access Route
-  Aerial Hazard
-  Fire Perimeter









Miles

0      ¼      ½

**1:24,000**









Last Updated  
7/4/2024  
23:29

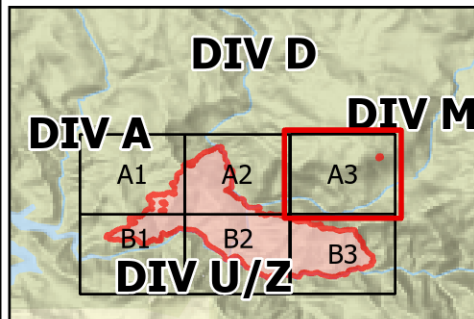
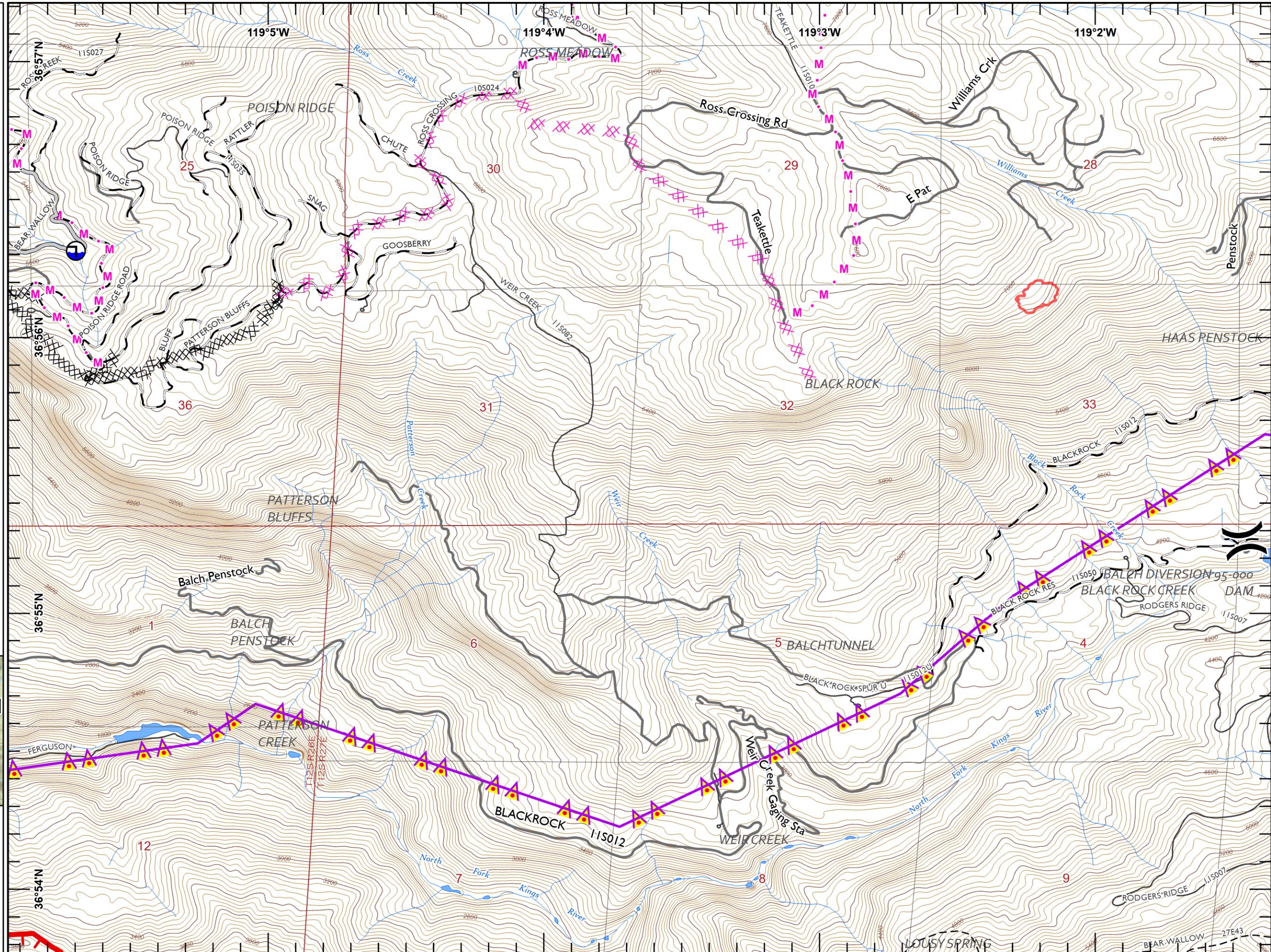






# IAP Basin

CA-SNF-000731  
07/05/2024

A3

-  Division Break
-  Draft Site
-  Completed Dozer Line
-  Planned Dozer Line
-  Planned Mixed Construction Line
-  Access Route
-  Aerial Hazard
-  Fire Perimeter



Miles

0 1/4 1/2

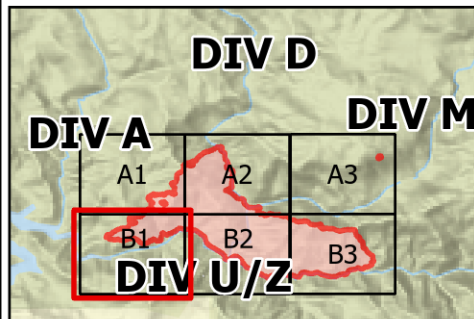
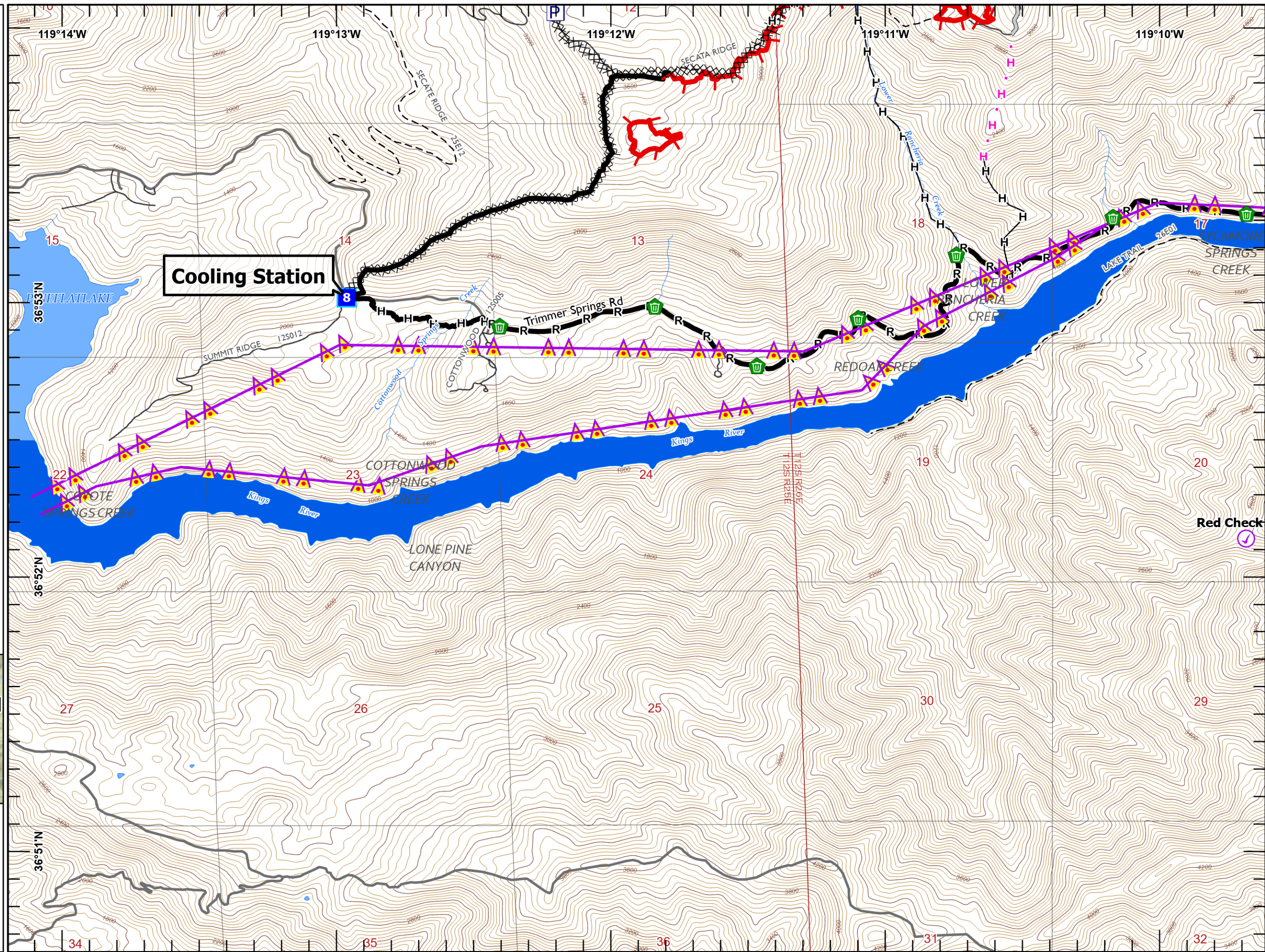
1:24,000

Last Updated  
7/4/2024  
23.29

# IAP Basin

CA-SNF-000731  
07/05/2024  
B1

- Pump
- Water Tank
- Aviation Check Point
- Drop Point
- Clean Up Area
- Completed Dozer Line
- Completed Hand Line
- Completed Road as Line
- Planned Hand Line
- Access Route
- Aerial Hazard
- Fire Perimeter










Logos for the UAS (United Aerial Services) and CALIFORNIA FIRE (CAL FIRE) are displayed. A QR code is also present.

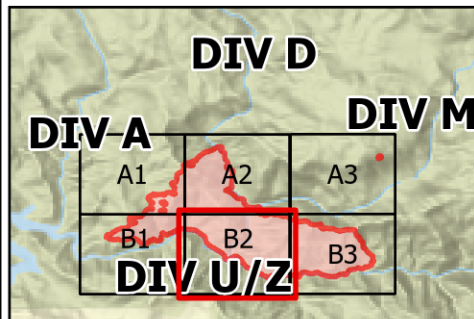
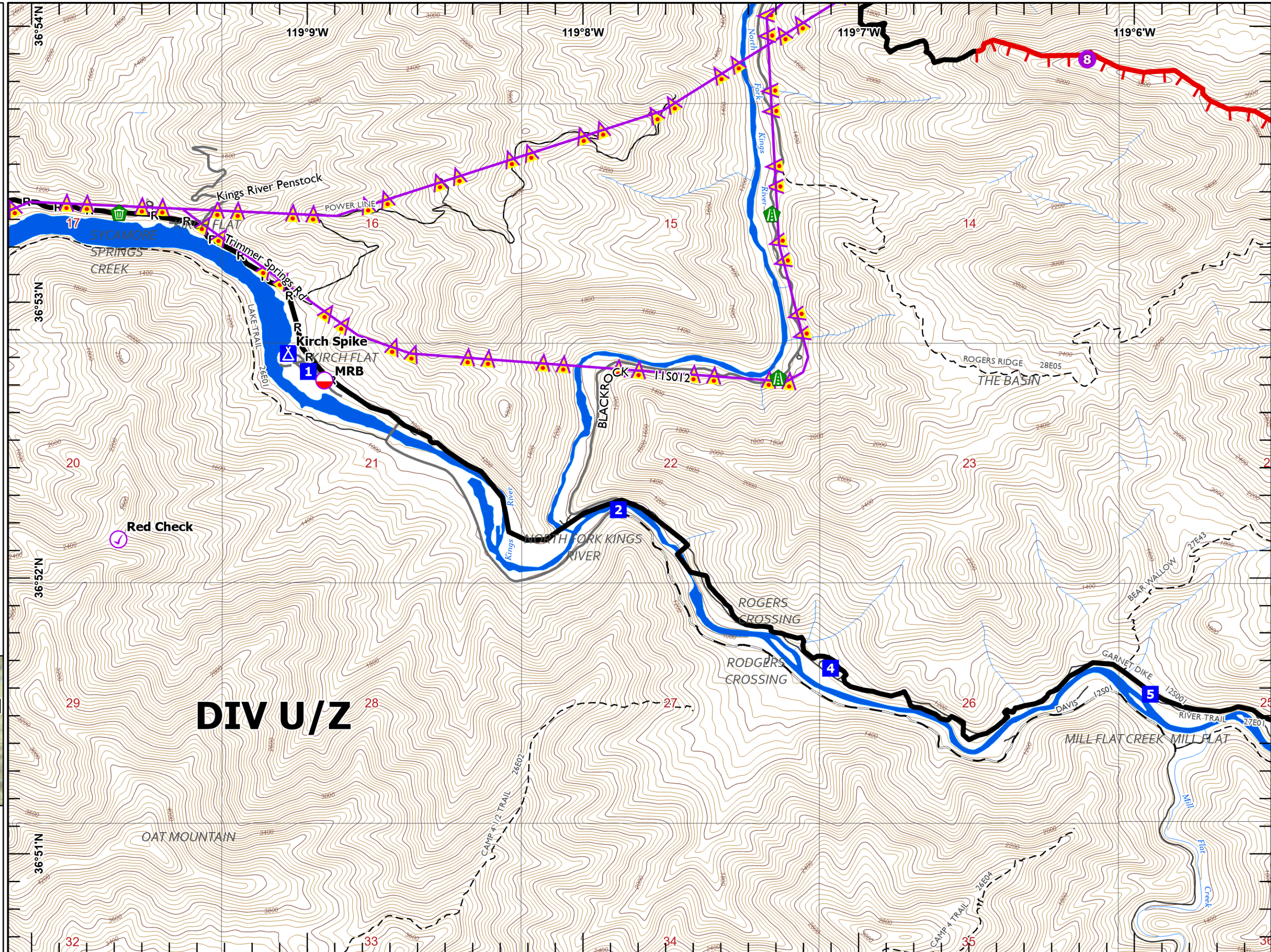
Miles  
0 1/4 1/2  
1:24,000  
Last Updated 7/4/2024 23.29





# IAP Basin

CA-SNF-000731  
07/05/2024

B2

-  Aviation Check Point
-  Mobile Retardant Base
-  Helispot
-  Drop Point
-  Camp
-  Road Repair
-  Clean Up Area
-  Completed Road as Line
-  Aerial Hazard
-  Fire Perimeter









Miles

0    ¼    ½

**1:24,000**








Last Updated  
7/4/2024  
23.29

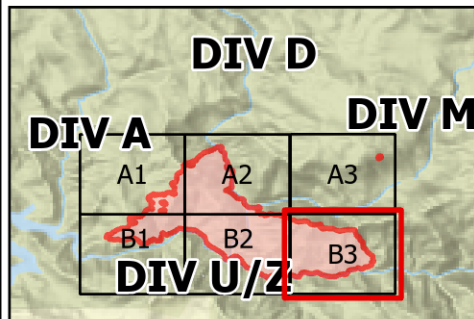
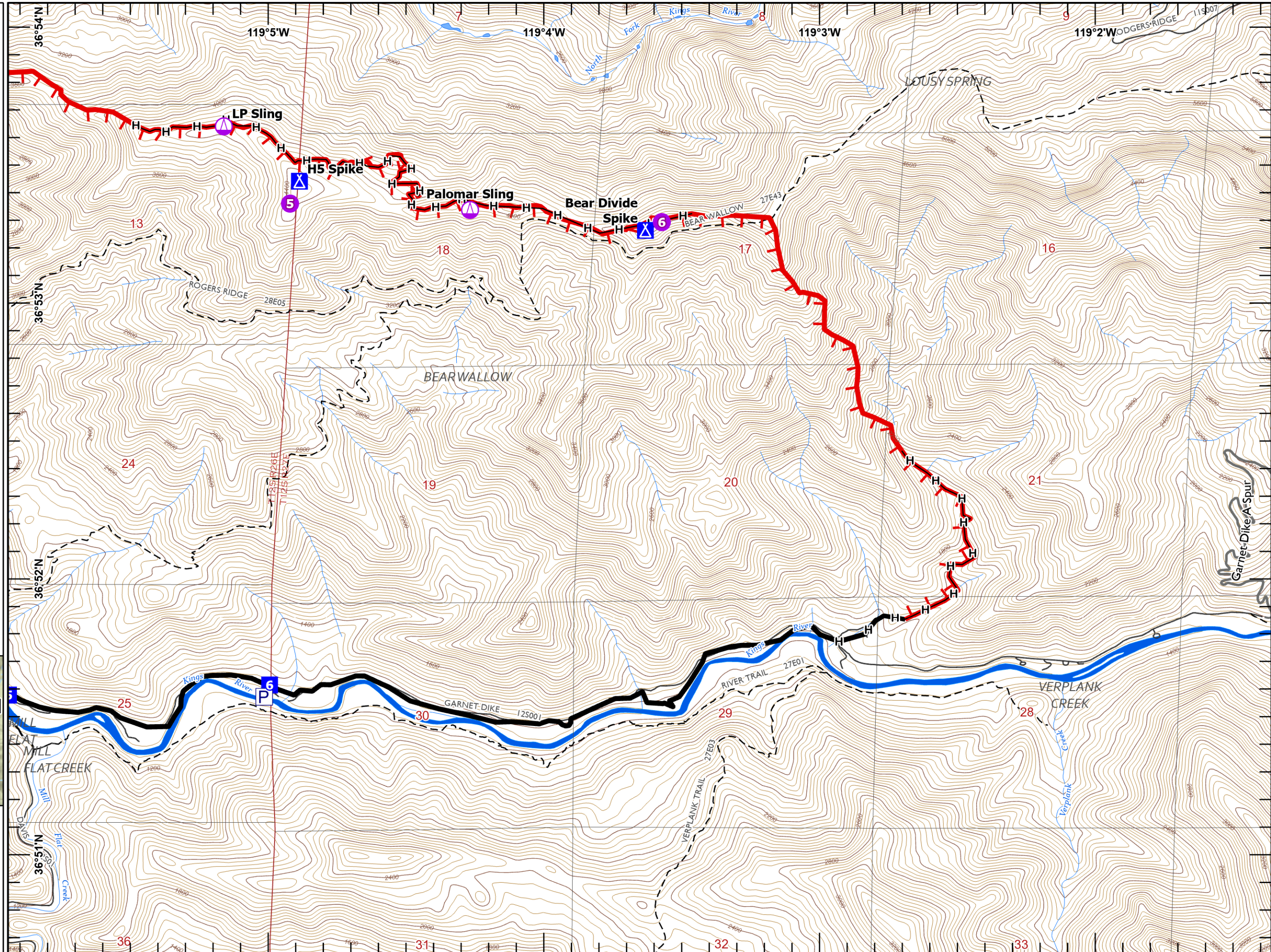


N

# IAP Basin

CA-SNF-000731  
07/05/2024  
B3

-  Pump
-  Helispot
-  Sling Site
-  Drop Point
-  Camp
-  Completed Hand Line
-  Fire Perimeter



Miles  
0 1/4 1/2

1:24,000

Last Updated  
7/4/2024  
23.29