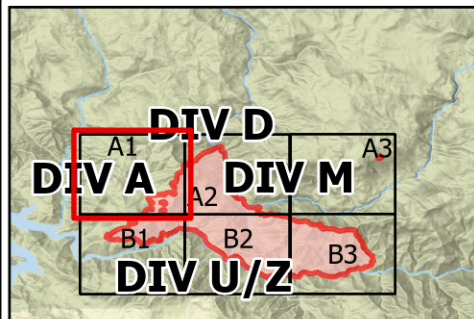


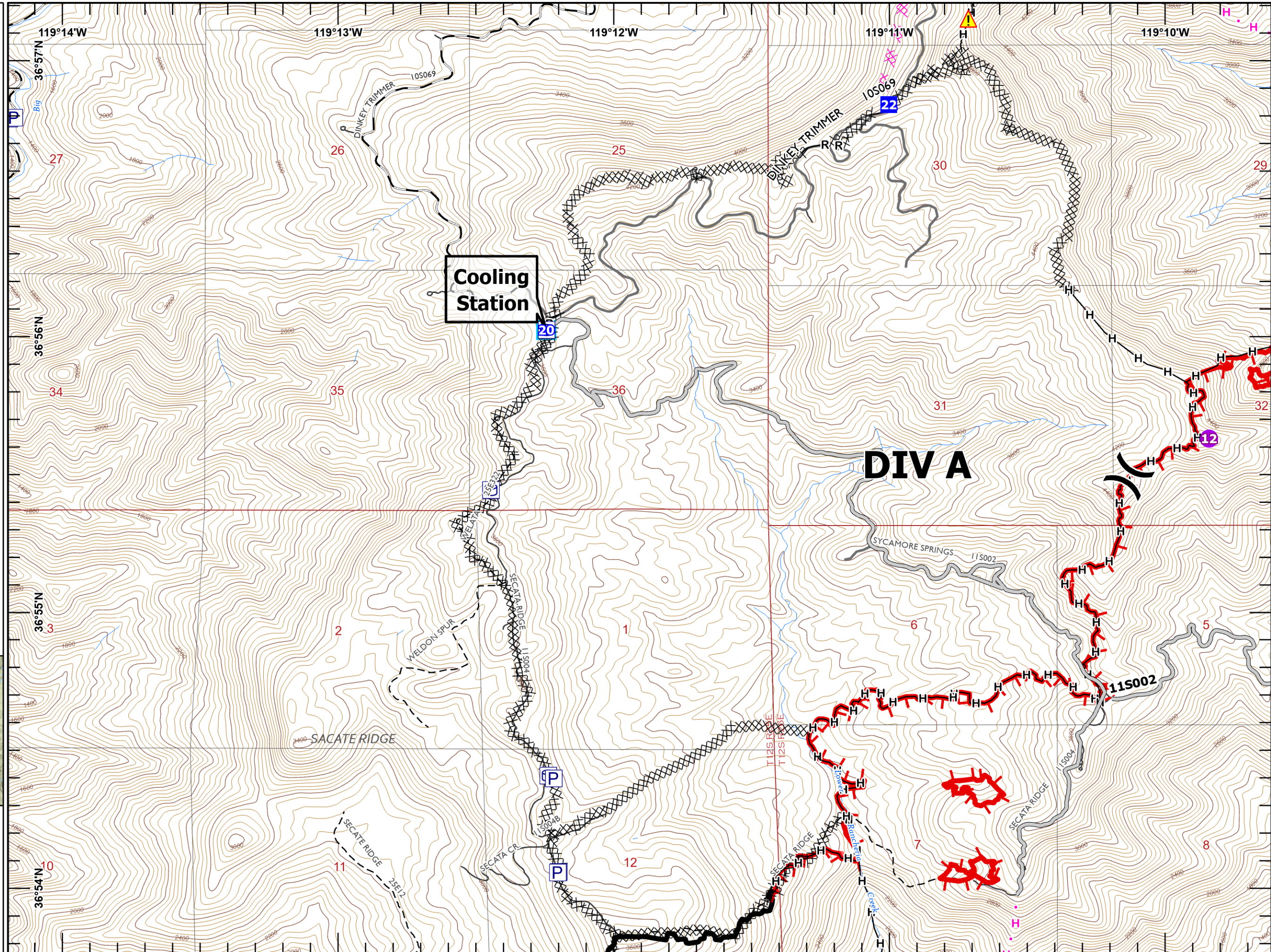
IAP Basin

CA-SNF-000731
07/06/2024
A1

- Pump
- Water Tank
- Helispot
- Division Break
- Drop Point
- Hazard
- Completed Dozer Line
- Completed Hand Line
- Completed Road as Line
- Planned Dozer Line
- Planned Hand Line
- Access Route
- Fire Perimeter



Miles
0 1/4 1/2
1:24,000
Last Updated
7/5/2024
23.17

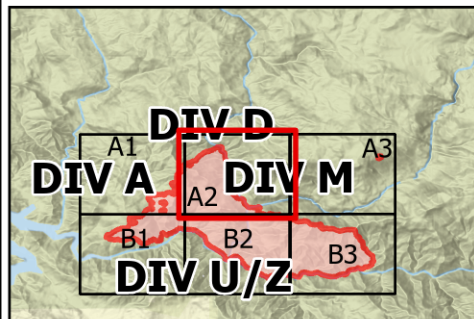
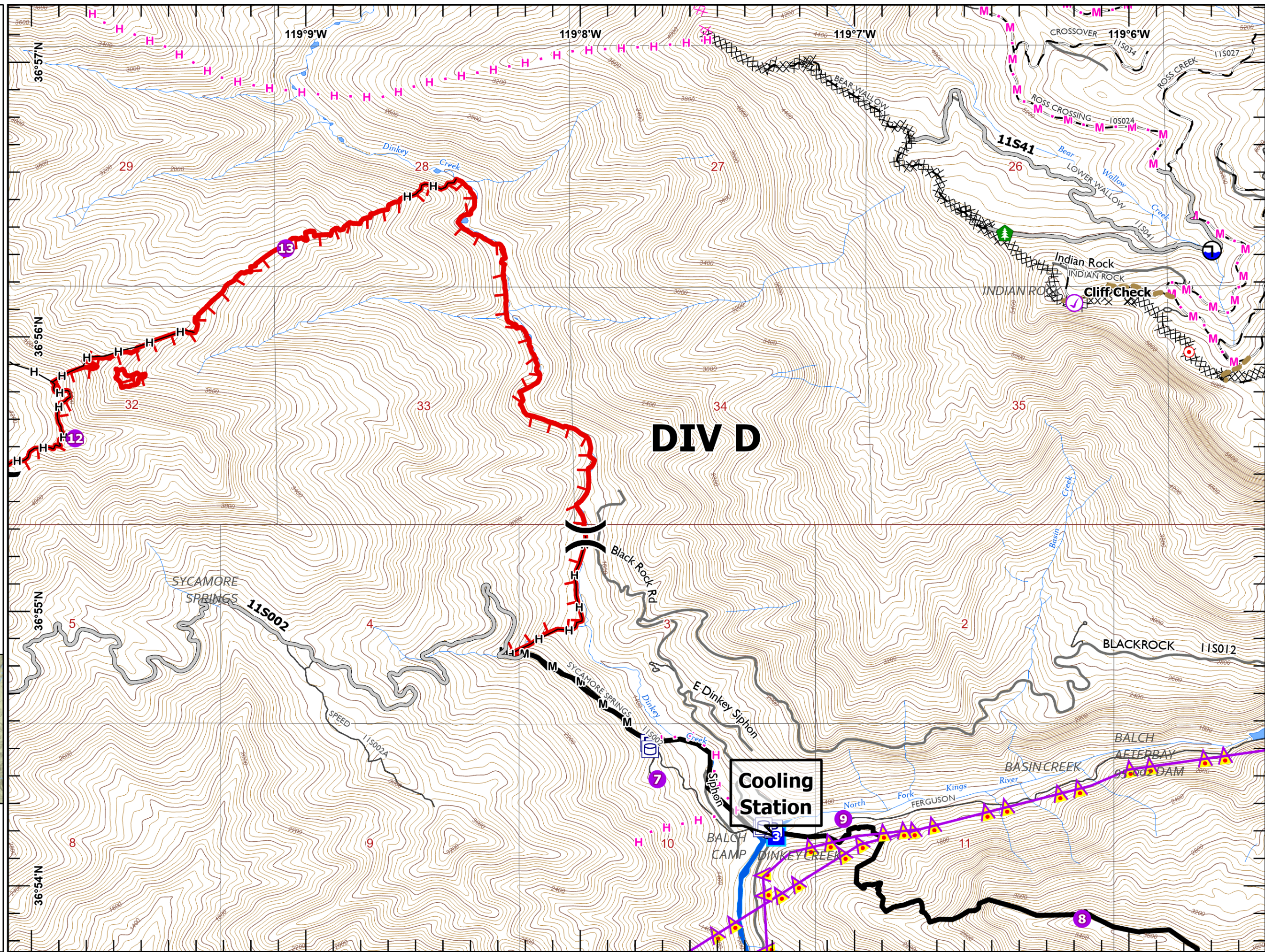


IAP Basin

CA-SNF-000731
07/06/2024

A2

- Other Property
- Pump
- Water Tank
- Aviation Check Point
- Helispot
- Division Break
- Drop Point
- Hot Spot - Spot Fire
- Hazard Tree
- Draft Site
- Completed Dozer Line
- Completed Hand Line
- Completed Mixed Construction Line
- Planned Dozer Line
- Planned Hand Line
- Planned Mixed Construction Line
- Access Route
- Road Repair
- Aerial Hazard
- Fire Perimeter



Logos for the U.S. Forest Service, UAS (United Agency for Safety), and CALIFORNIA FIRE. A QR code is also present.

Miles
0 1/4 1/2

1:24,000

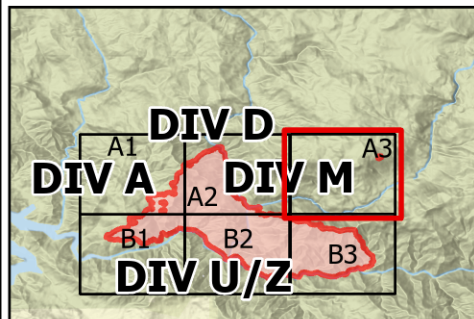
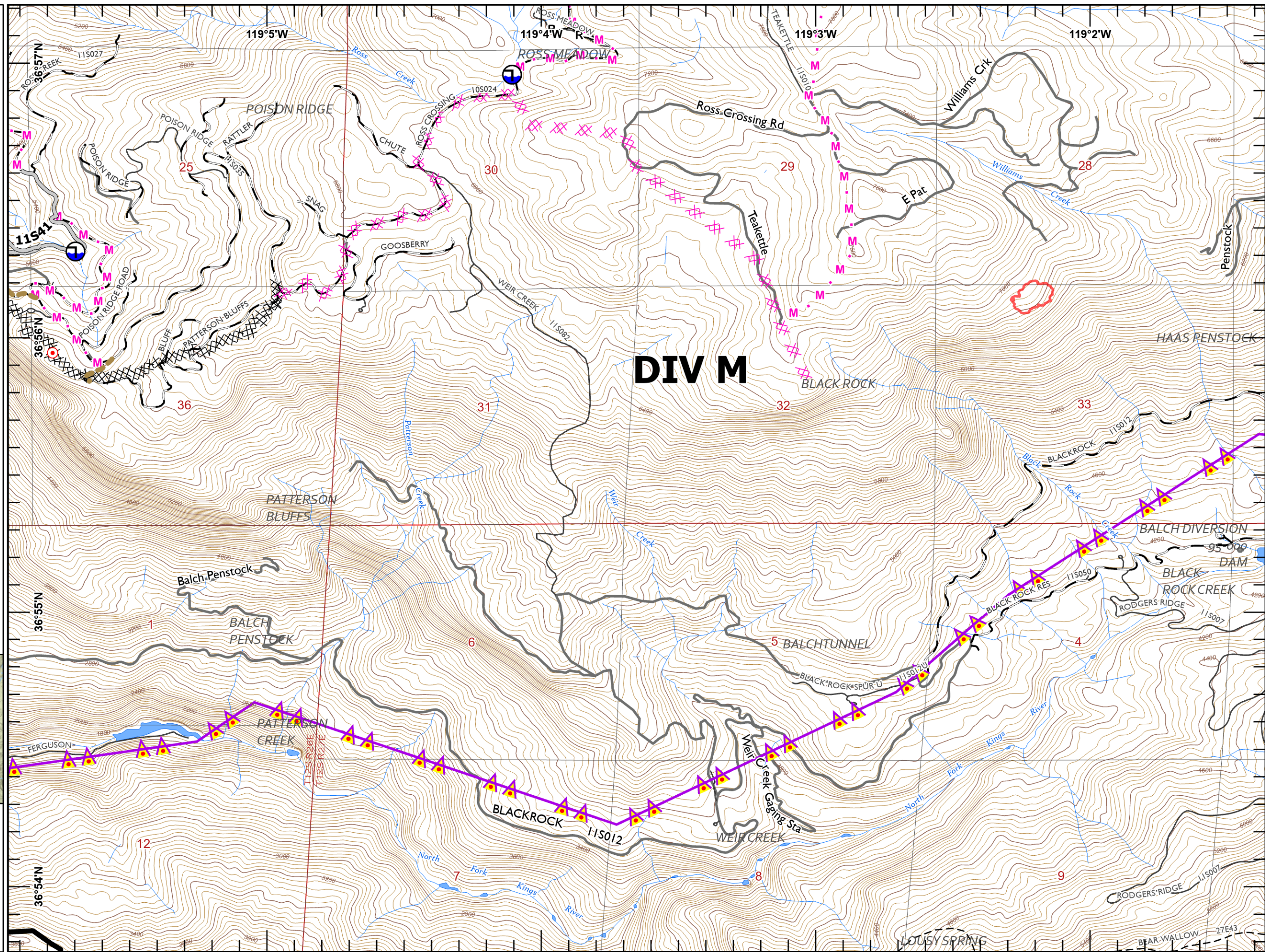
Last Updated
7/5/2024
23:17

IAP Basin

CA-SNF-000731
07/06/2024

A3

- Hot Spot - Spot Fire
- Draft Site
- Completed Dozer Line
- Completed Road as Line
- Planned Dozer Line
- Planned Mixed Construction Line
- Access Route
- Road Repair
- Aerial Hazard
- Fire Perimeter



Miles
0 1/4 1/2

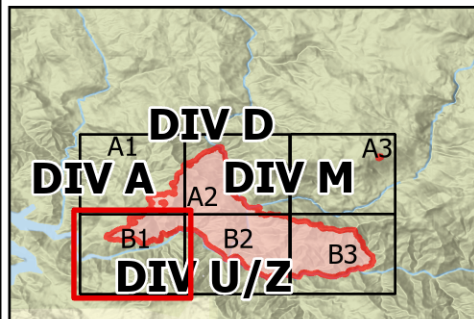
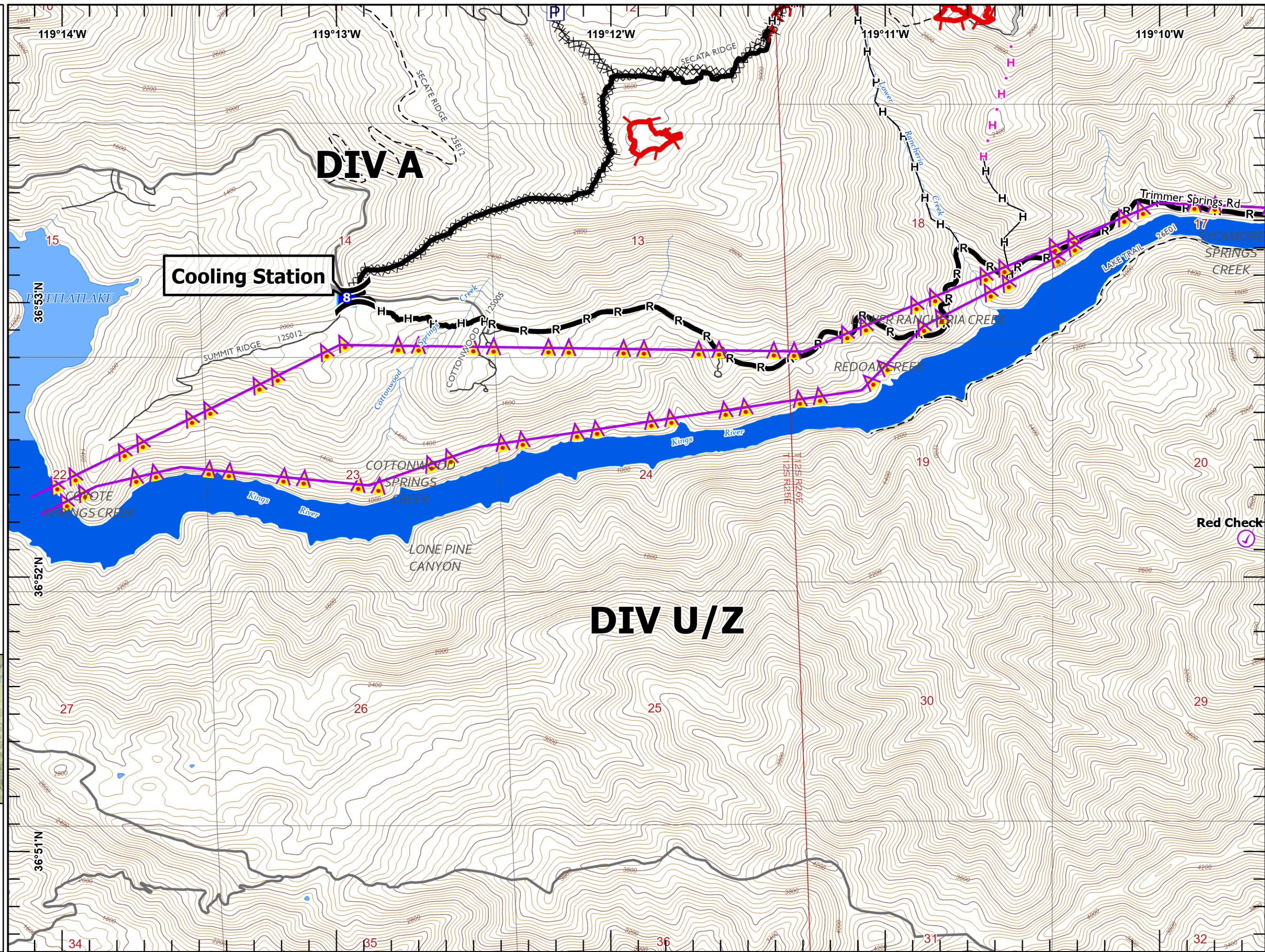
1:24,000

Last Updated
7/5/2024
23.17

IAP Basin

CA-SNF-000731
07/06/2024
B1

- Pump
- Water Tank
- Aviation Check Point
- Division Break
- Drop Point
- Completed Dozer Line
- Completed Hand Line
- Completed Road as Line
- Planned Hand Line
- Access Route
- Aerial Hazard
- Fire Perimeter



Miles
0 1/4 1/2

1:24,000

Last Updated
7/5/2024
23.17

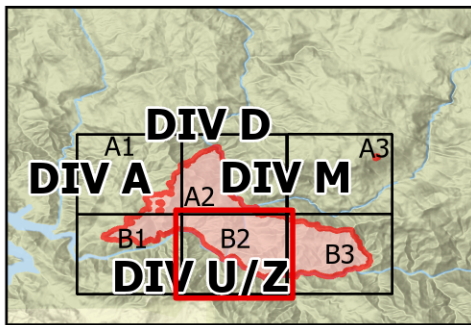
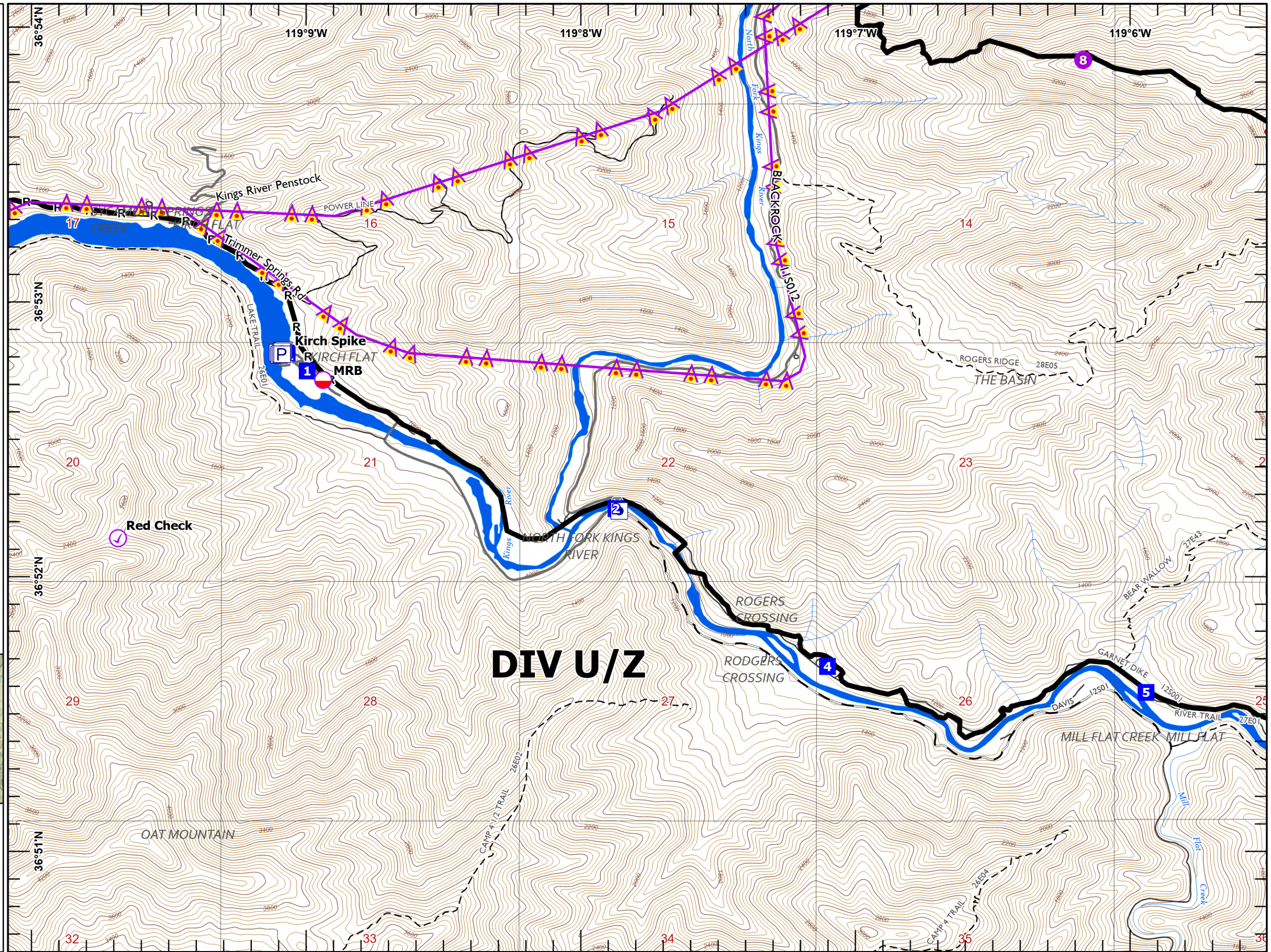
N

IAP Basin

CA-SNF-000731
07/06/2024

B2

- Other Property
- Pump
- Water Tank
- Aviation Check Point
- Mobile Retardant Base
- Helispot
- Drop Point
- Camp
- Bridge
- Completed Road as Line
- Aerial Hazard
- Fire Perimeter

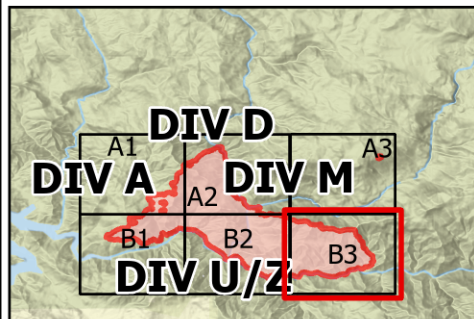
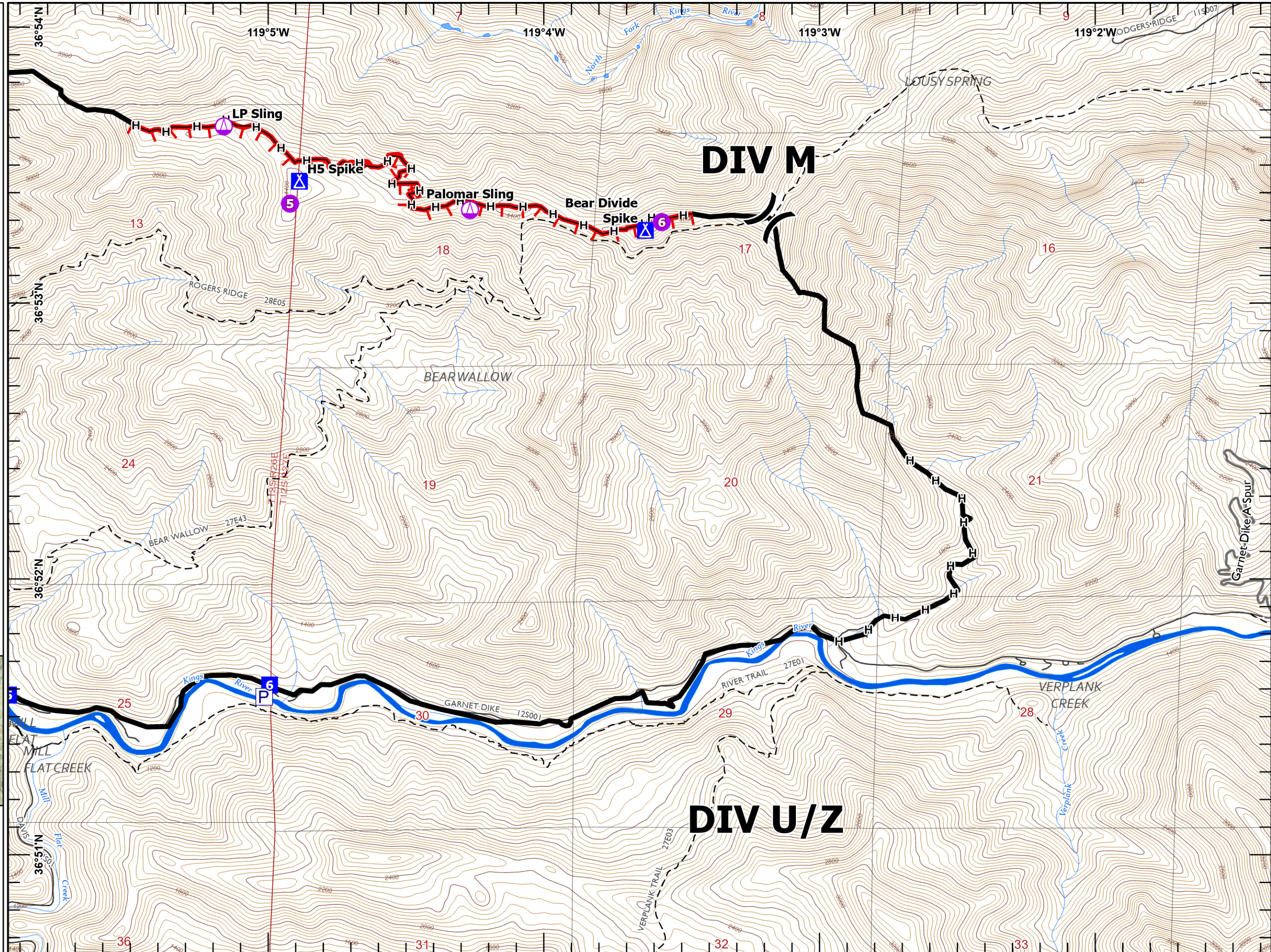


This block contains the logos for UAS (United Aerial Services) and CALIFORNIA FIRE. It also includes a QR code, a scale bar in miles (0, 1/4, 1/2), and a 'Last Updated' stamp dated 7/5/2024 at 23:17. A north arrow is also present.

IAP Basin

CA-SNF-000731
07/06/2024
B3

- Pump
- Helispot
- Sling Site
- Division Break
- Drop Point
- Camp
- Completed Hand Line
- Fire Perimeter



Logos for UAS (United Agency Services) and CALIFORNIA FIRE. A QR code is provided for more information. A scale bar shows 0, 1/4, and 1/2 miles. The scale is 1:24,000. The map was last updated on 7/5/2024 at 23:17. A north arrow is also present.