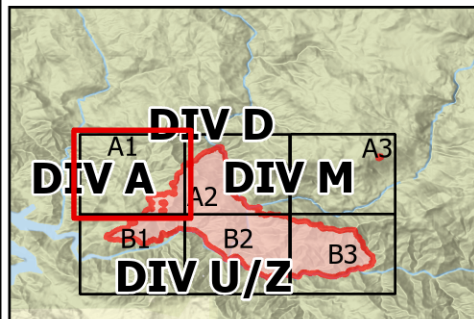


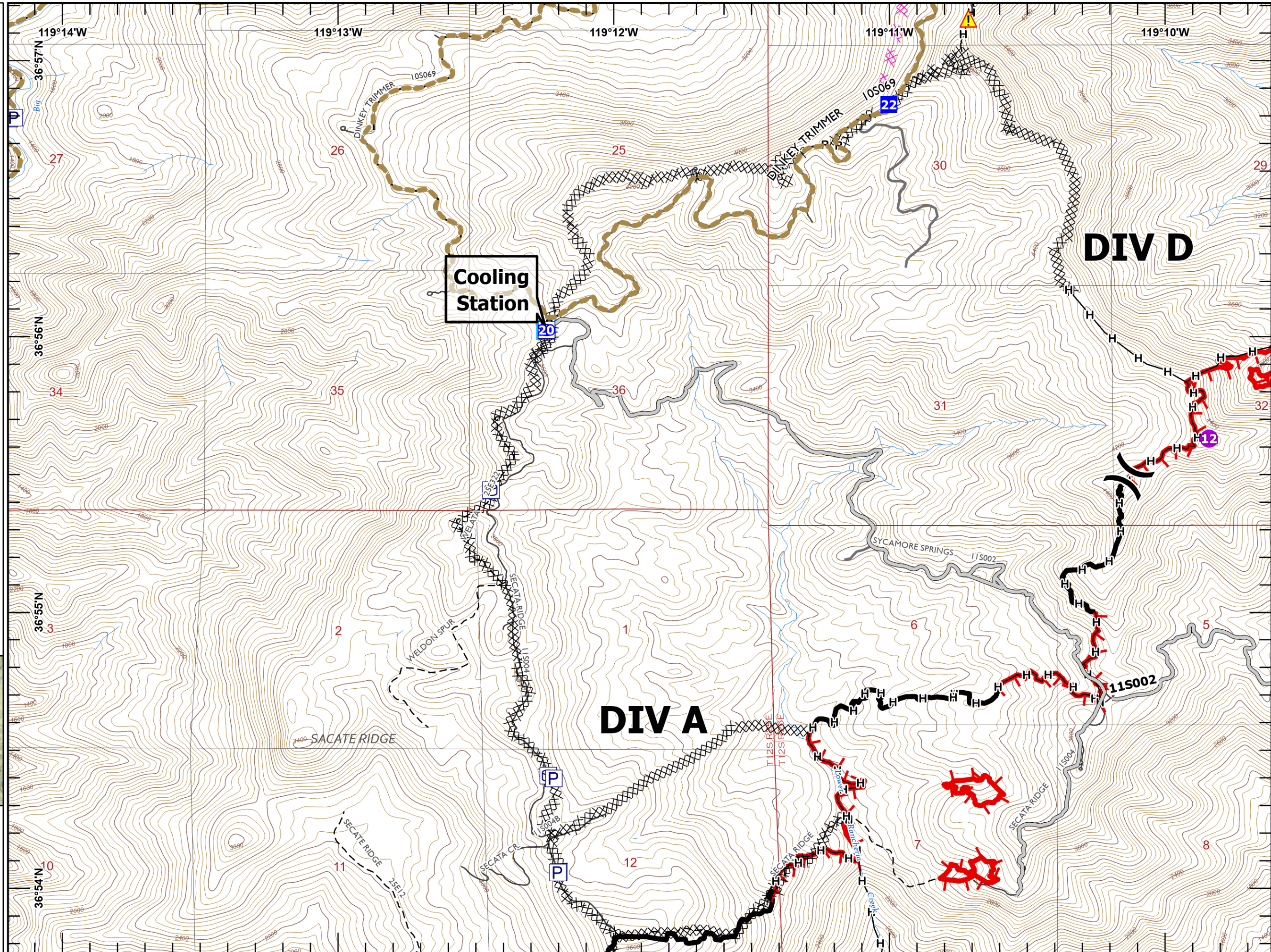
IAP Basin

CA-SNF-000731
07/07/2024
A1

- Pump
- Water Tank
- Helispot
- Division Break
- Drop Point
- Hazard
- Completed Dozer Line
- Completed Hand Line
- Completed Road as Line
- Planned Dozer Line
- Access Route
- Other
- Road Repair
- Fire Perimeter



Miles
0 1/4 1/2
1:24,000
Last Updated
7/6/2024
21:55

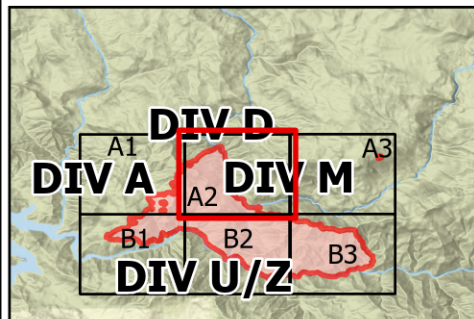
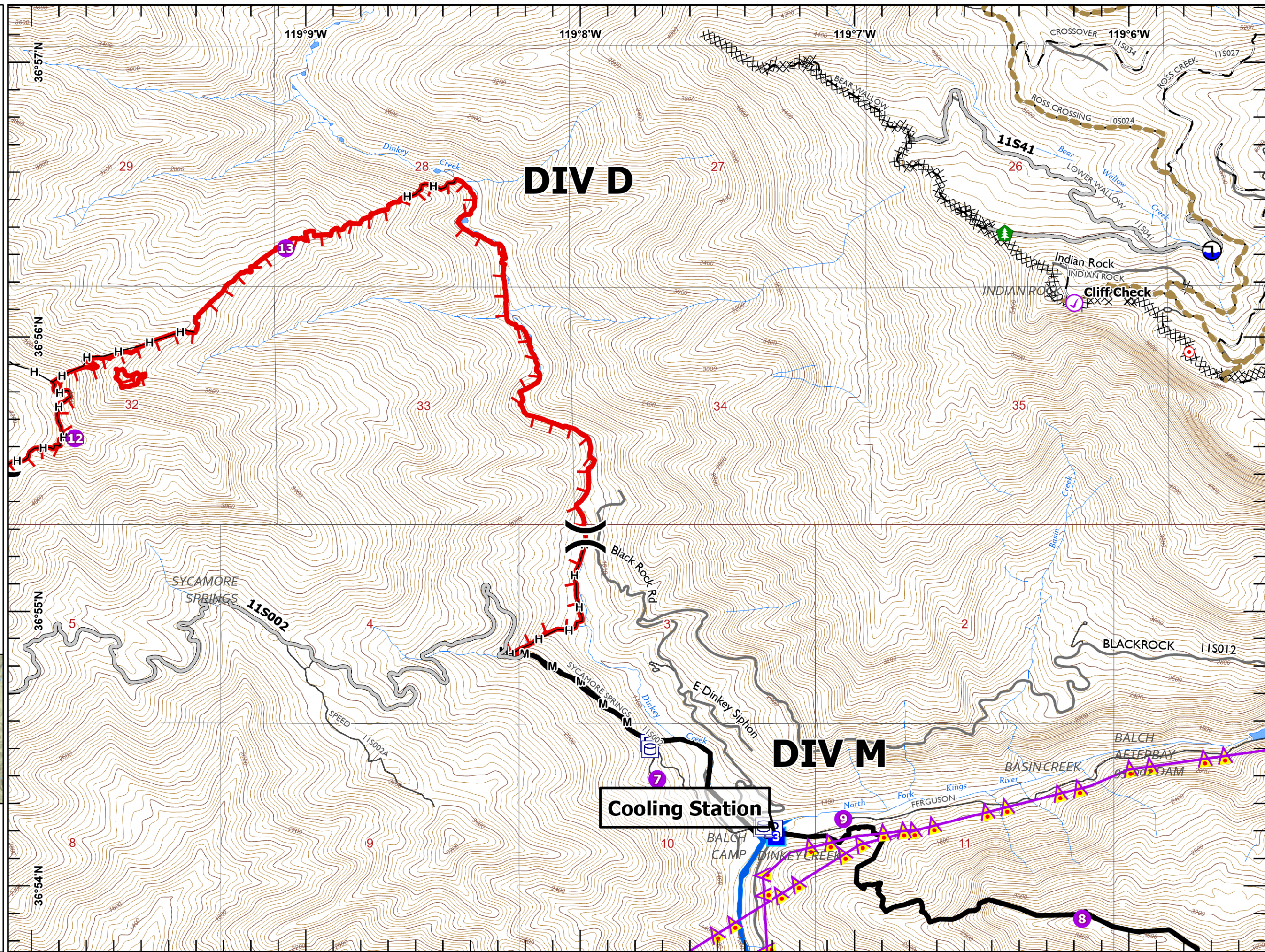


IAP Basin

CA-SNF-000731
07/07/2024

A2

- Other Property
- Pump
- Water Tank
- Aviation Check Point
- Helispot
- Division Break
- Drop Point
- Hot Spot - Spot Fire
- Hazard Tree
- Draft Site
- Completed Dozer Line
- Completed Hand Line
- Completed Mixed Construction Line
- Access Route
- Road Repair
- Aerial Hazard
- Fire Perimeter



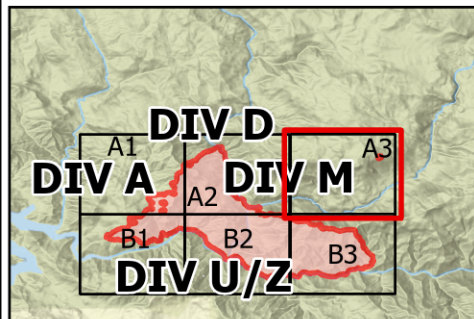
This block contains the logos for UAS (United Agency Services) and CALIFORNIA FIRE. It also includes a QR code, a scale bar in miles (0, 1/4, 1/2), and a north arrow. The scale is 1:24,000. A small box indicates the map was last updated on 7/6/2024 at 21:55.

IAP Basin

CA-SNF-000731
07/07/2024

A3

- Hot Spot - Spot Fire
- Draft Site
- Completed Dozer Line
- Completed Road as Line
- Access Route
- Road Repair
- Aerial Hazard
- Fire Perimeter

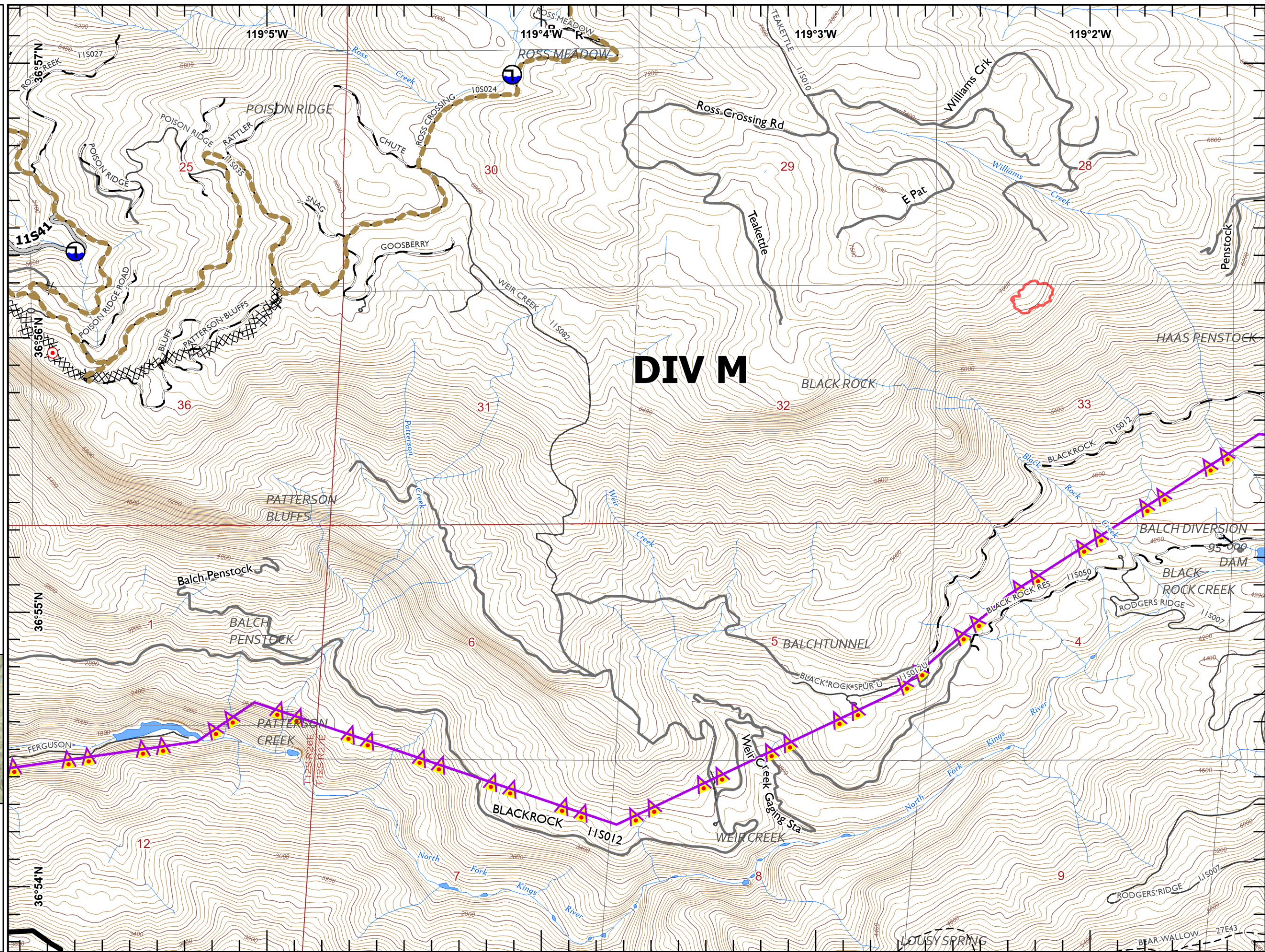


Logos for UAS, CALIFORNIA FIRE, and other agencies.

Miles
0 1/4 1/2

1:24,000

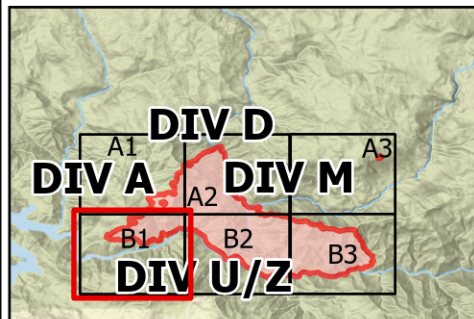
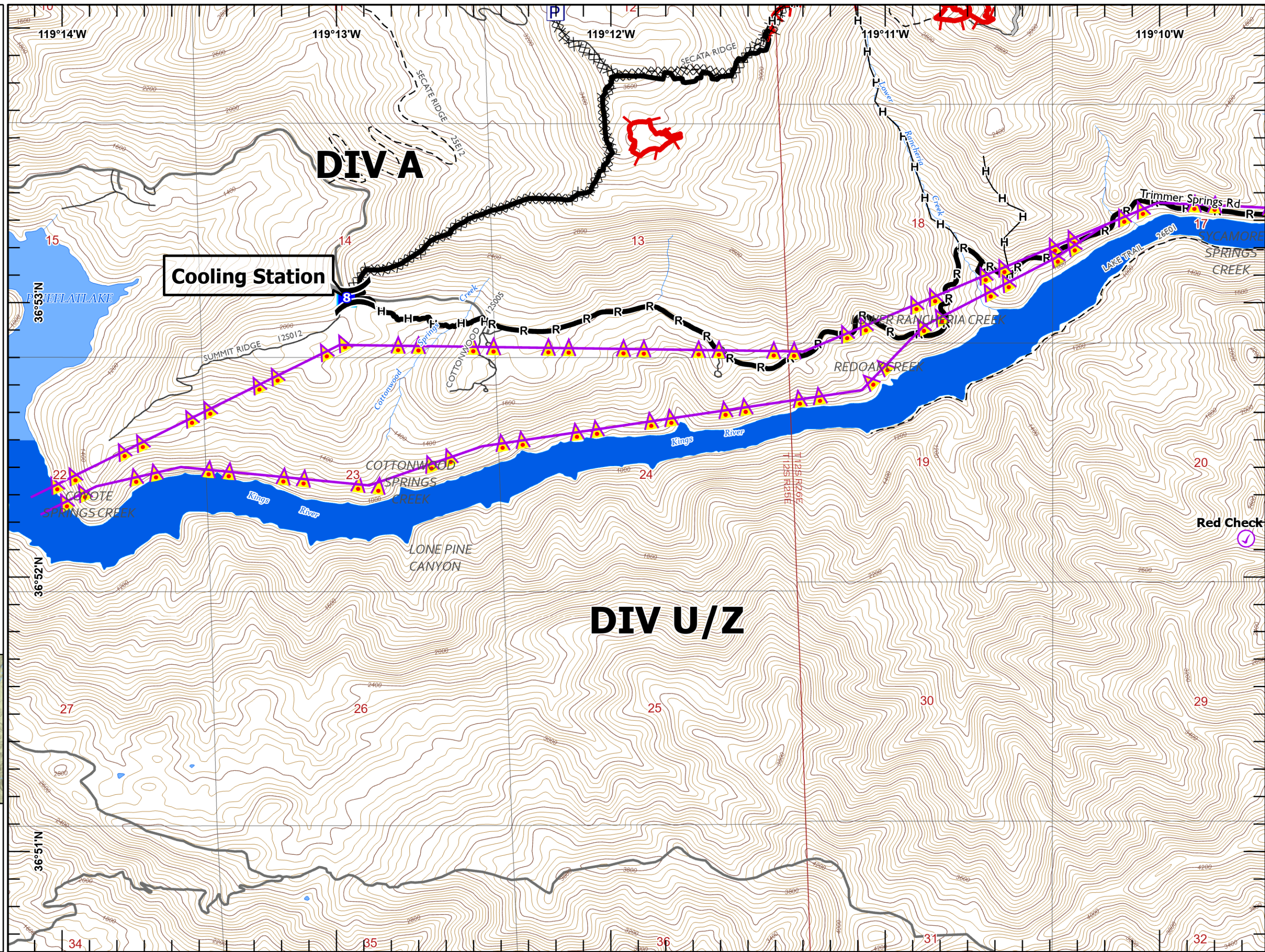
Last Updated
7/6/2024
21:56



IAP Basin

CA-SNF-000731
07/07/2024
B1

- Pump
- Water Tank
- Aviation Check Point
- Division Break
- Drop Point
- Completed Dozer Line
- Completed Hand Line
- Completed Road as Line
- Access Route
- Aerial Hazard
- Fire Perimeter



Miles
0 1/4 1/2














1:24,000

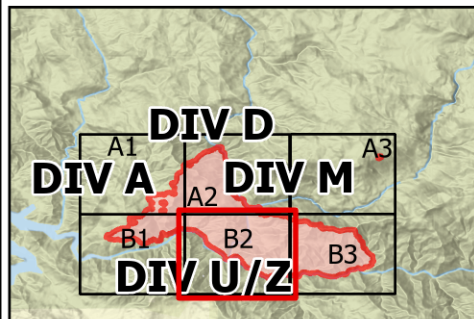
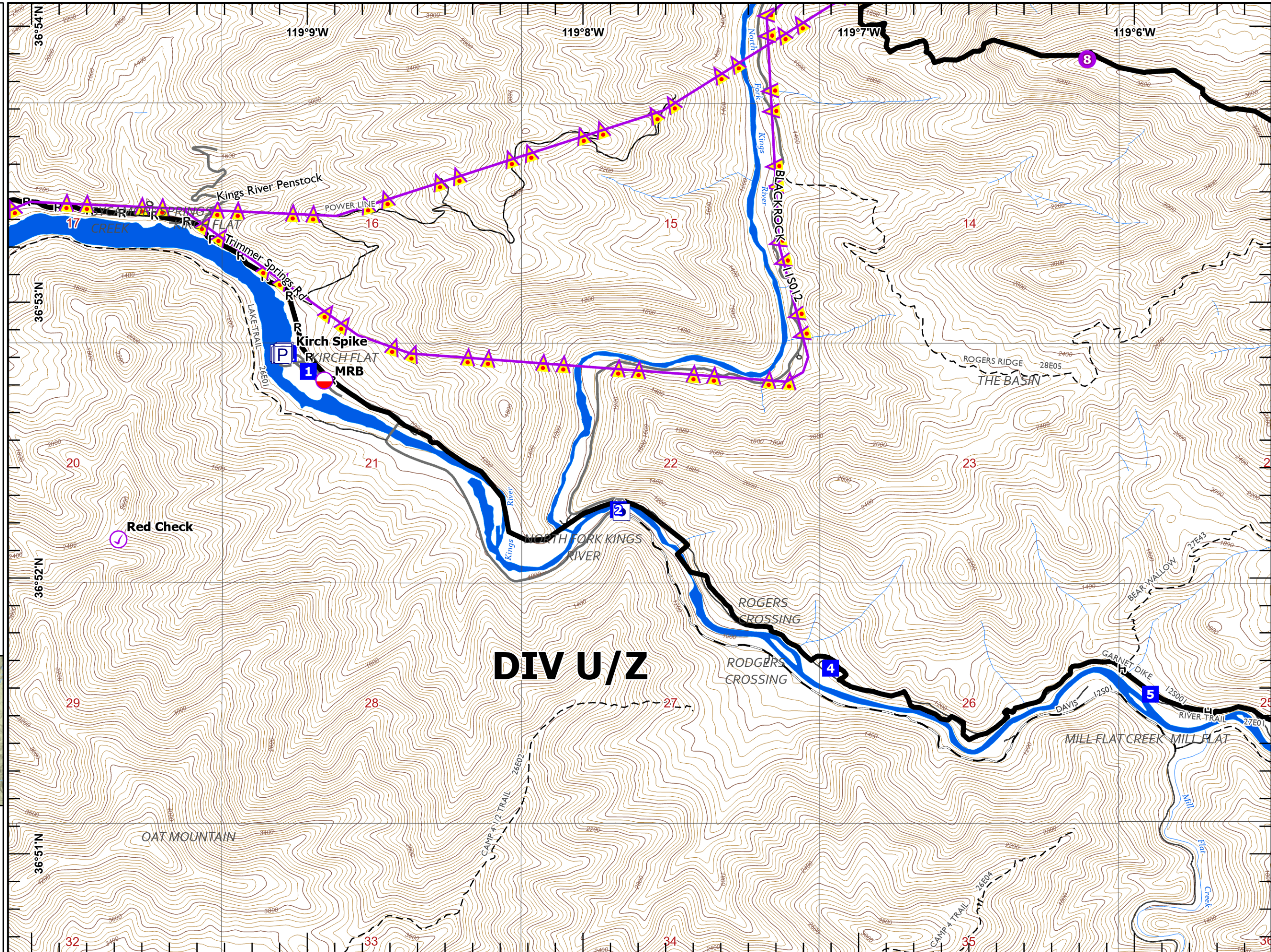
Last Updated
7/6/2024
21:56

IAP Basin

CA-SNF-000731
07/07/2024

B2

-  Other Property
-  Pump
-  Water Tank
-  Aviation Check Point
-  Mobile Retardant Base
-  Helispot
-  Drop Point
-  Camp
-  Bridge
-  Completed Hand Line
-  Completed Road as Line
-  Aerial Hazard
-  Fire Perimeter

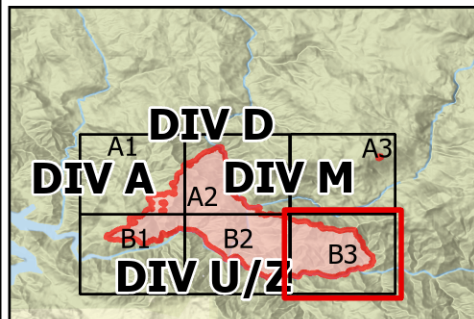
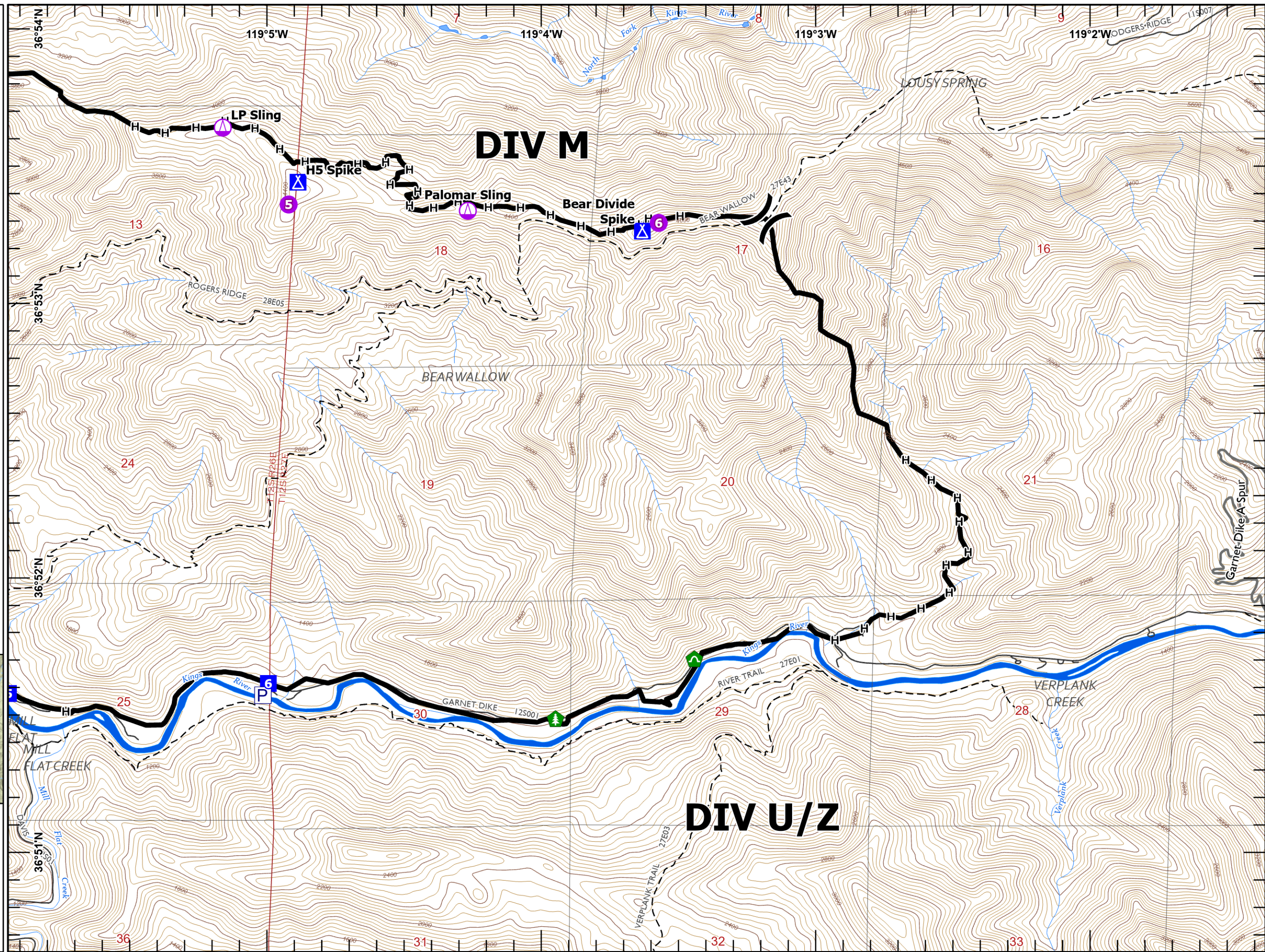


Logos for the California Department of Forestry and Fire Protection, UAS (United Aerial Services), and CAL FIRE are displayed. A QR code is also present. A scale bar shows 0, 1/4, and 1/2 miles. The scale is 1:24,000. A north arrow is located at the bottom right. A box indicates the map was last updated on 7/6/2024 at 21:56.

IAP Basin

CA-SNF-000731
07/07/2024
B3

- Pump
- Helispot
- Sling Site
- Division Break
- Drop Point
- Camp
- Hazard Tree
- Culvert
- Completed Hand Line
- Fire Perimeter



Logos for UAS (United Agency Services) and CALIFORNIA FIRE. A QR code is provided for more information. A scale bar shows 0, 1/4, and 1/2 miles. The map scale is 1:24,000. The last update date is 7/6/2024 at 21:56. A north arrow is also present.