











-  Fire Perimeter
-  Closed Roads By Forest Order
-  Basin Fire Closure Area
-  Evacuation Warning
-  Evacuation Order

PUBLIC INFORMATION

Basin
 CA-SNF-000731
 07/07/2024





0 1 2 3 4 Miles

1:100,000

Map Updated: 7/6/2024 11:03 PM