






-  Fire Perimeter
-  Basin Fire Closure Area
-  Closed Roads By Forest Order
-  Evacuation Warning
-  Evacuation Order

# PUBLIC INFORMATION

Basin  
 CA-SNF-000731  
 07/07/2024

0 1 2 3 4 Miles  
 1:100,000  
 Map Updated: 7/7/2024 8:12 AM