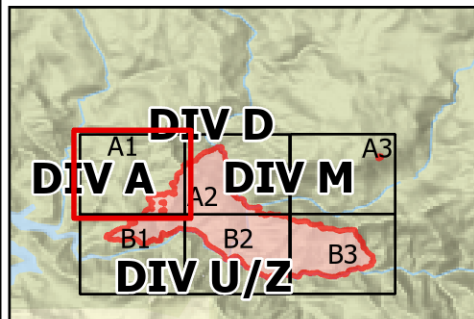


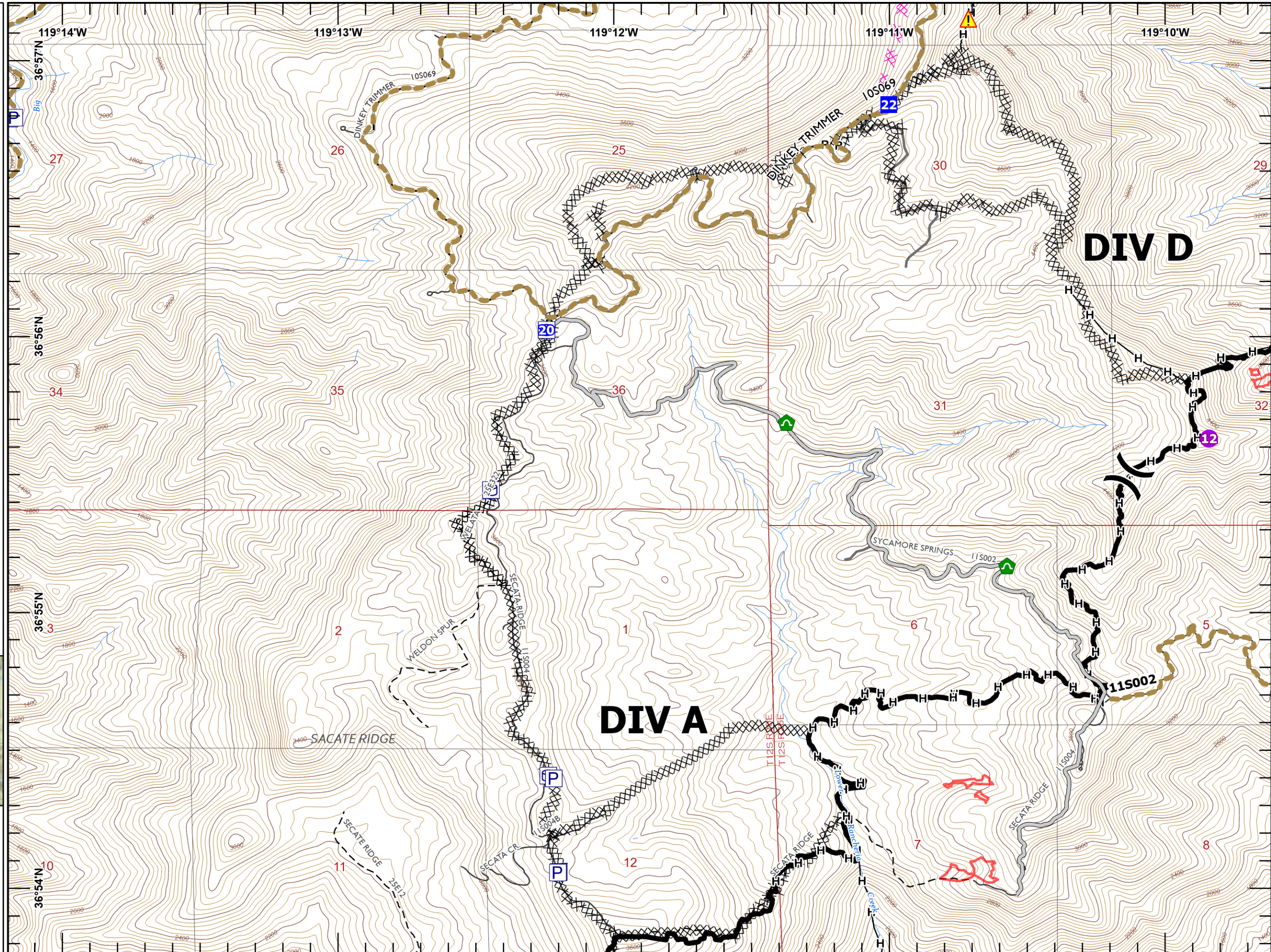
IAP Basin

CA-SNF-000731
07/10/2024
A1

- Pump
- Water Tank
- Helispot
- Division Break
- Drop Point
- Culvert
- Hazard
- Completed Dozer Line
- Completed Hand Line
- Completed Road as Line
- Planned Dozer Line
- Access Route
- Other
- Road Repair
- Fire Perimeter



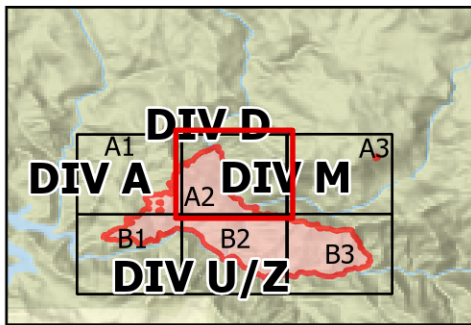
Miles
0 1/4 1/2
1:24,000
Last Updated
7/9/2024
21.39



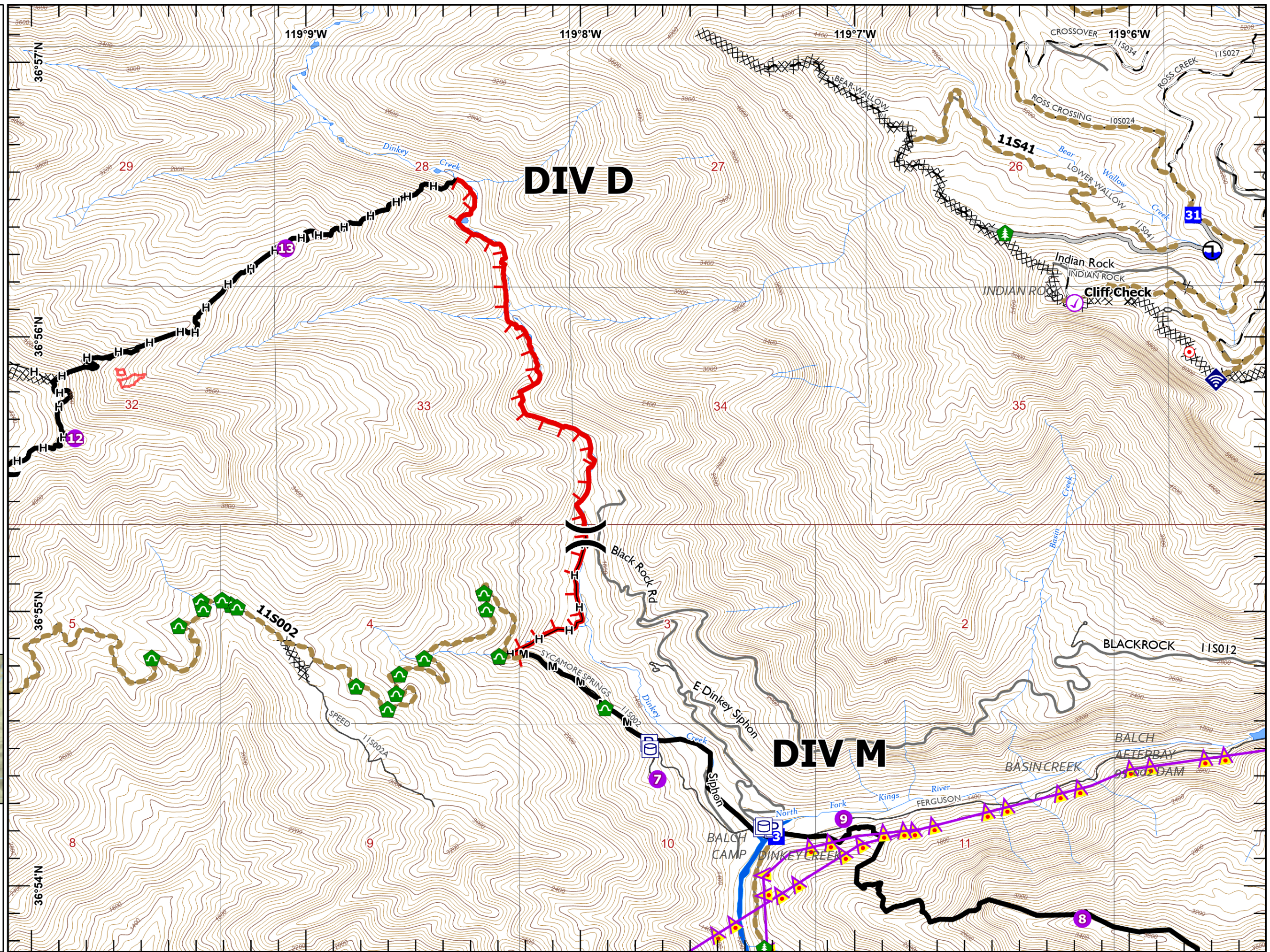
IAP Basin

CA-SNF-000731
07/10/2024
A2

- Other Property
- Pump
- Water Tank
- Aviation Check Point
- Helispot
- Division Break
- Drop Point
- Hot Spot - Spot Fire
- Hazard Tree
- Culvert
- Internet Access
- Draft Site
- Completed Dozer Line
- Completed Hand Line
- Completed Mixed Construction Line
- Access Route
- Road Repair
- Aerial Hazard
- Fire Perimeter



Miles
0 1/4 1/2
1:24,000
Last Updated
7/9/2024
21:39













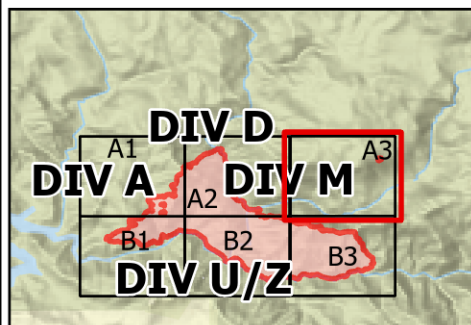
IAP Basin

CA-SNF-000731

07/10/2024

A3

-  Drop Point
-  Hot Spot - Spot Fire
-  Internet Access
-  Draft Site
-  Completed Dozer Line
-  Completed Road as Line
-  Access Route
-  Road Repair
-  Aerial Hazard
-  Fire Perimeter

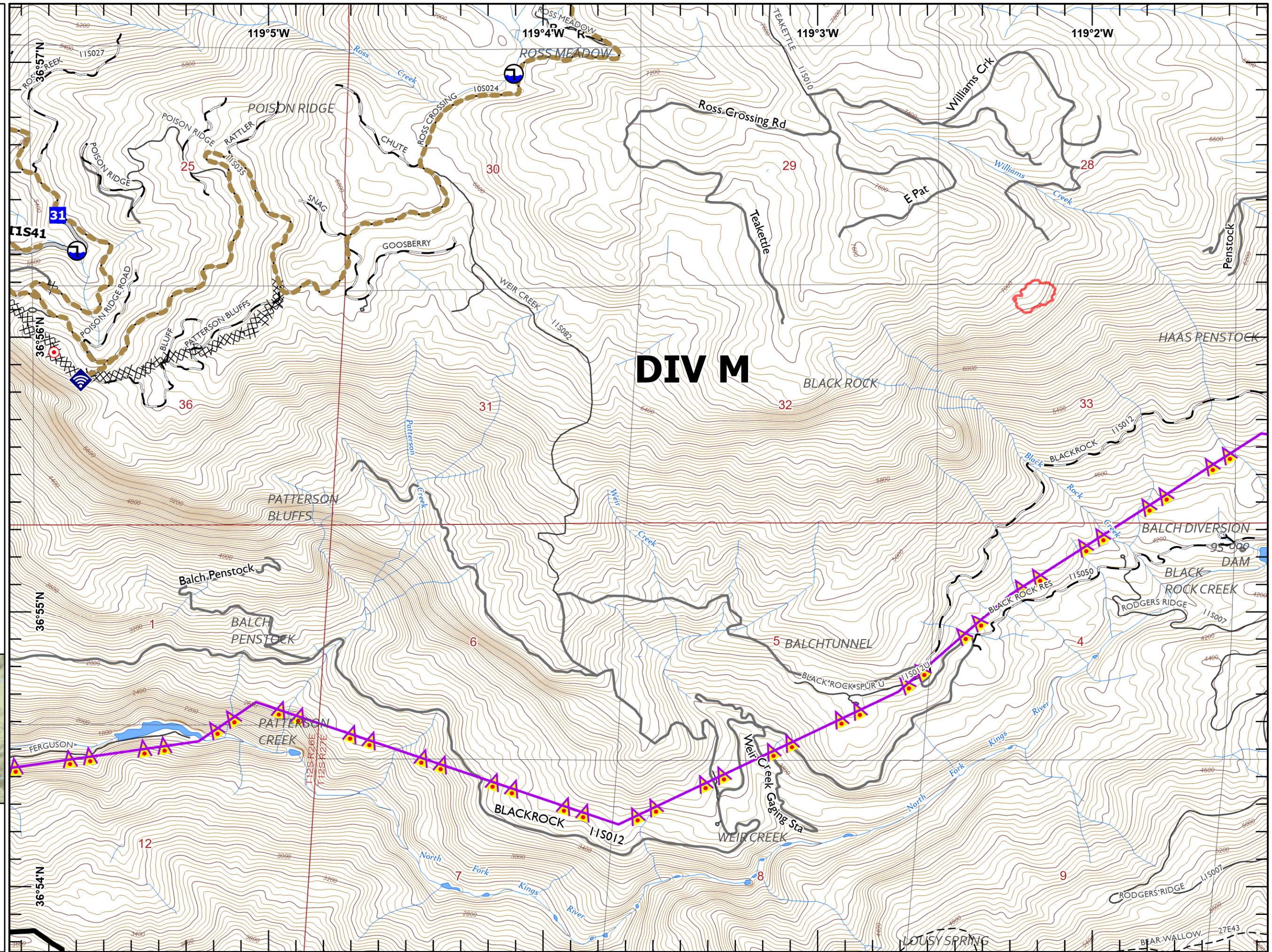



Miles

0 1/4 1/2

1:24,000

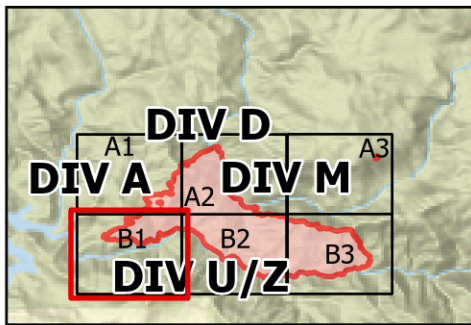
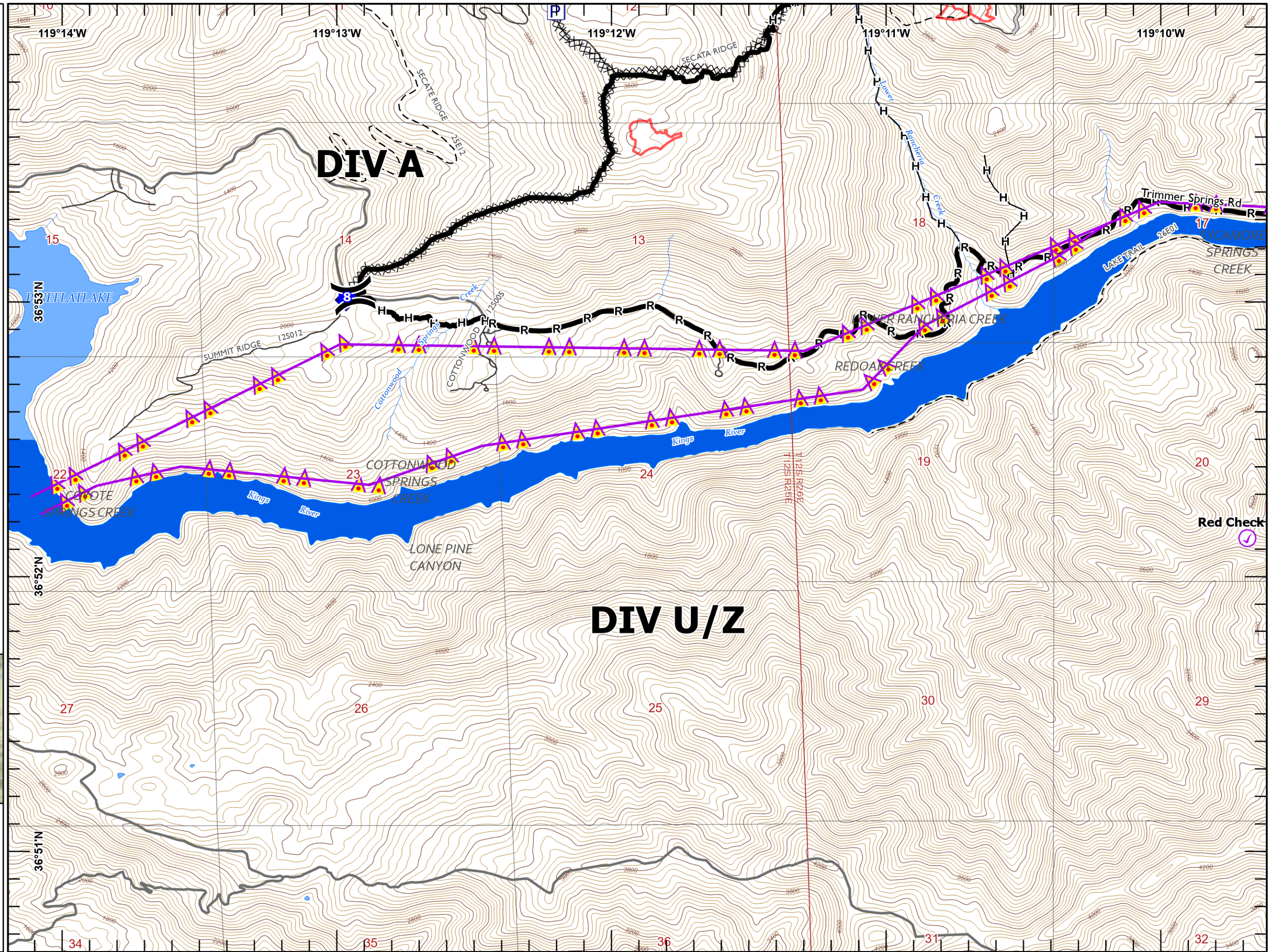
Last Updated
7/9/2024
21.39



IAP Basin

CA-SNF-000731
07/10/2024
B1

- Pump
- Water Tank
- Aviation Check Point
- Division Break
- Drop Point
- Internet Access
- Completed Dozer Line
- Completed Hand Line
- Completed Road as Line
- Access Route
- Aerial Hazard
- Fire Perimeter



Miles
0 1/4 1/2

1:24,000

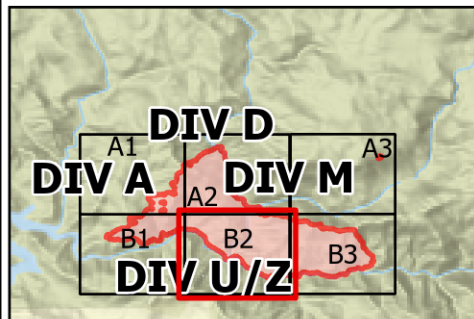
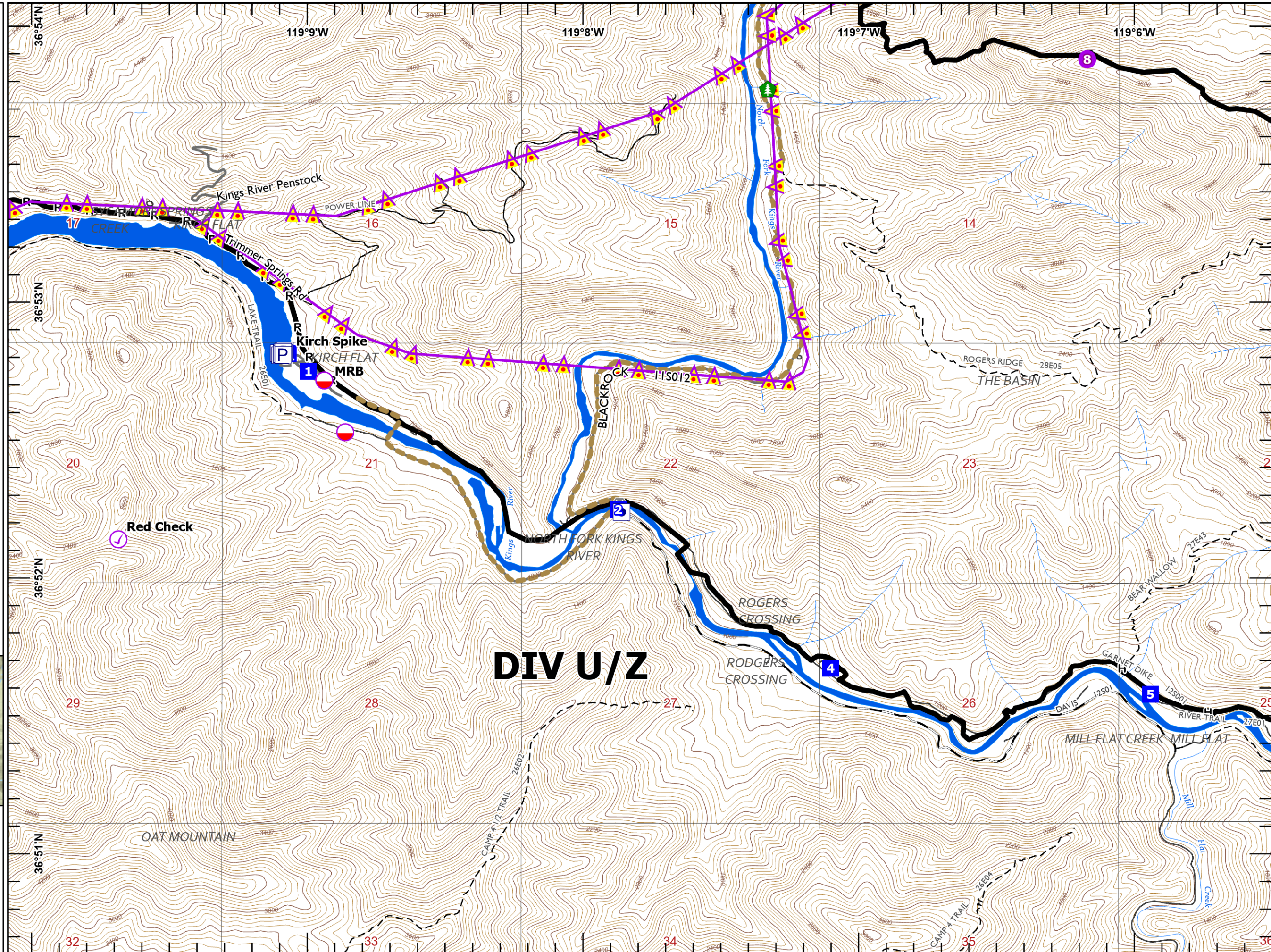
Last Updated
7/9/2024
21:39

N

IAP Basin

CA-SNF-000731
07/10/2024
B2

- Other Property
- Pump
- Water Tank
- Aviation Check Point
- Mobile Retardant Base
- Helispot
- Drop Point
- Camp
- Bridge
- Hazard Tree
- Completed Hand Line
- Completed Road as Line
- Road Repair
- Aerial Hazard
- Fire Perimeter

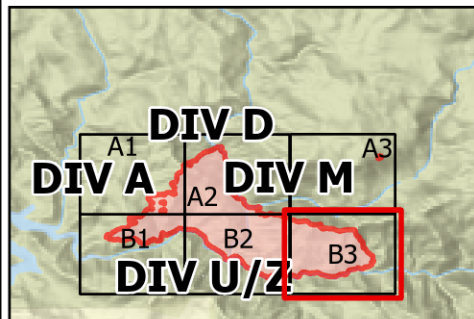
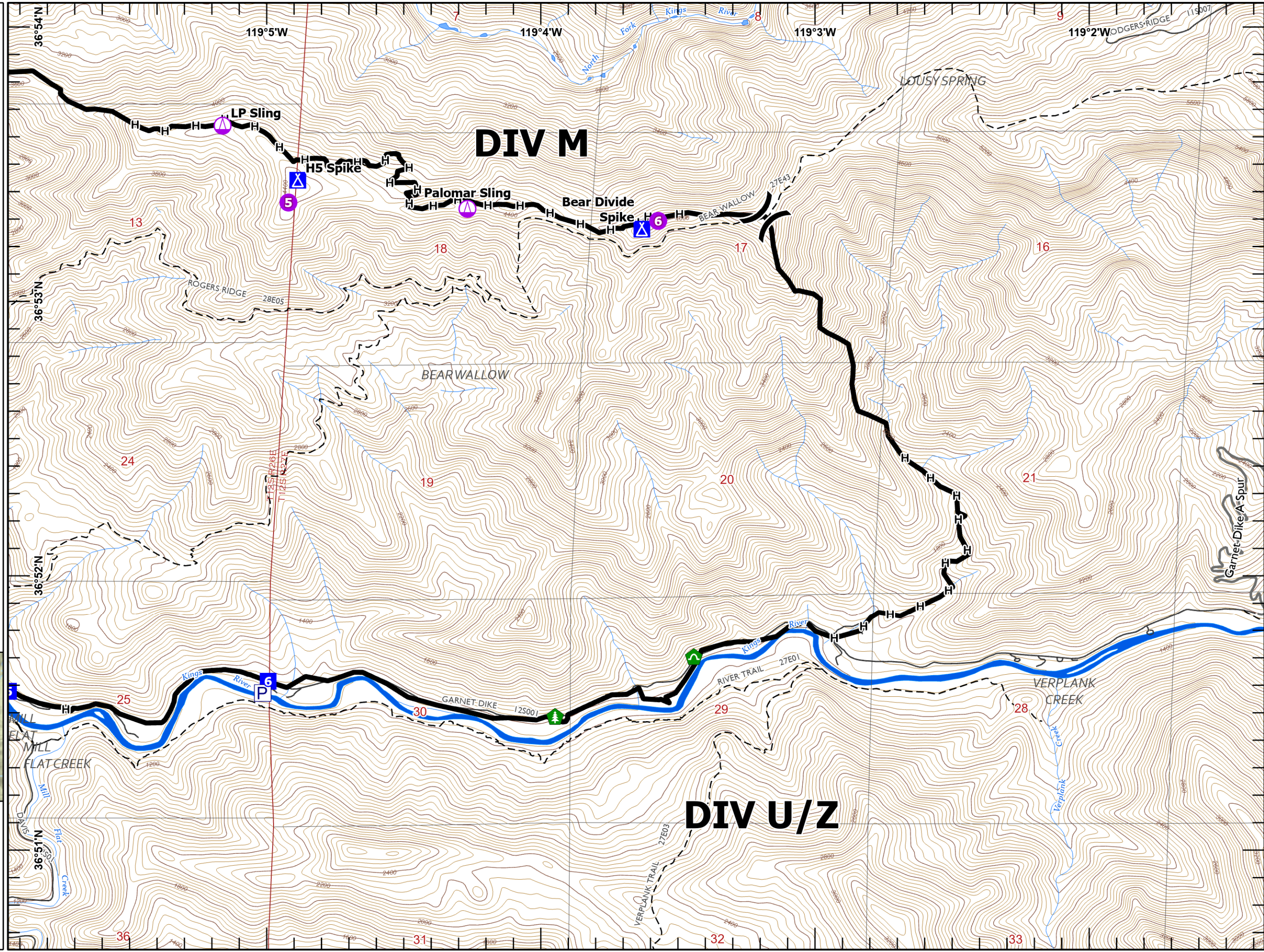


Logos for the California Department of Forestry & Fire Protection, UAS (United Aerial Services), and CAL FIRE. A QR code is provided for more information. A scale bar shows 0, 1/4, and 1/2 miles. The scale is 1:24,000. The map was last updated on 7/9/2024 at 21:39. A north arrow is also present.

IAP Basin

CA-SNF-000731
07/10/2024
B3

- Pump
- Helispot
- Sling Site
- Division Break
- Drop Point
- Camp
- Hazard Tree
- Culvert
- Completed Hand Line
- Fire Perimeter



Logos for UAS (United Agency for Safety) and CALIFORNIA FIRE (CAL FIRE) are displayed. A QR code is present for more information. A scale bar shows 0, 1/4, and 1/2 miles. The scale is 1:24,000. The map was last updated on 7/9/2024 at 21:40. A north arrow is also included.