



DIV A

























DIV D

DIV M

DIV U/Z

PILOT MAP
Basin
CA-SNF-000731
07/10/2024



	Aviation Check Point		Completed Dozer Line
	Mobile Retardant Base		Completed Fuel Break
	Helispot		Completed Hand Line
	Sling Site		Completed Mixed Construction Line
	Drop Point		Completed Road as Line
	Camp		Planned Dozer Line
	Staging Area		Access Route
	Lookout		Other
	Internet Access		Road Repair
	Repeater		Aerial Hazard
	Draft Site		Retardant Drop
			Aviation Route
			Fire Perimeter

0 1 2 4
Miles Scale: 1:100,000

FC Point Type	Label	Elevation (Feet)	Latitude WGS84 DDM	Longitude WGS84 DDM
Aviation Check Point	Cliff Check	5804	36° 56.123' N	119° 06.199' W
Aviation Check Point	Lake Check	954	36° 52.000' N	119° 16.001' W
Aviation Check Point	Lookout Check	4897	36° 57.500' N	119° 10.501' W
Aviation Check Point	Red Check	2460	36° 52.140' N	119° 09.685' W
Camp	Bear Creek Spike	2377	36° 58.348' N	119° 12.385' W
Camp	Bear Divide Spike	4618	36° 53.263' N	119° 03.632' W
Camp	H5 Spike	4449	36° 53.442' N	119° 04.886' W
Camp	Kirch Spike	949	36° 52.814' N	119° 09.069' W
Draft Site		4603	36° 59.637' N	119° 09.700' W
Draft Site		4418	36° 58.770' N	119° 08.931' W
Draft Site		4192	36° 59.301' N	119° 07.457' W
Draft Site		5621	37° 03.748' N	119° 09.378' W
Draft Site		3013	36° 59.687' N	119° 12.877' W
Draft Site		5490	36° 56.314' N	119° 05.697' W
Draft Site		4207	36° 59.331' N	119° 07.471' W
Draft Site		4951	36° 57.284' N	119° 05.792' W
Draft Site		6559	36° 59.108' N	119° 05.502' W
Draft Site		6911	36° 56.958' N	119° 04.106' W
Drop Point	1	960	36° 52.749' N	119° 08.996' W
Drop Point	2	1004	36° 52.248' N	119° 07.872' W
Drop Point	20	3587	36° 56.024' N	119° 12.245' W
Drop Point	22	4431	36° 56.841' N	119° 11.002' W
Drop Point	24	4731	36° 58.351' N	119° 10.708' W
Drop Point	26	4829	36° 59.650' N	119° 10.432' W
Drop Point	28	4798	36° 58.733' N	119° 08.069' W
Drop Point	3	1267	36° 54.179' N	119° 07.286' W
Drop Point	30	4201	36° 59.328' N	119° 07.462' W
Drop Point	31	5564	36° 56.443' N	119° 05.768' W
Drop Point	32	7082	36° 58.663' N	119° 04.891' W
Drop Point	33	6987	36° 59.293' N	119° 05.052' W
Drop Point	34	6849	37° 00.517' N	119° 04.336' W
Drop Point	4	1040	36° 51.672' N	119° 07.102' W
Drop Point	5	1073	36° 51.578' N	119° 05.942' W
Drop Point	50	5800	37° 03.248' N	119° 09.916' W
Drop Point	6	1116	36° 51.614' N	119° 04.995' W
Drop Point	8	1970	36° 53.018' N	119° 12.963' W
Helibase	Auberry	1974	37° 03.950' N	119° 29.201' W
Helibase	Dinkey Helibase	5859	37° 03.900' N	119° 09.891' W
Helibase	Trimmer Helibase	1022	36° 54.281' N	119° 17.636' W
Helispot	12	4613	36° 55.630' N	119° 09.841' W
Helispot	13	3353	36° 56.322' N	119° 09.073' W
Helispot	5	4414	36° 53.360' N	119° 04.921' W
Helispot	6	4613	36° 53.293' N	119° 03.572' W
Helispot	7	1605	36° 54.388' N	119° 07.719' W
Helispot	8	3547	36° 53.880' N	119° 06.171' W
Helispot	9	1301	36° 54.243' N	119° 07.041' W
Helispot	Fence Meadow Helispot	4772	36° 57.700' N	119° 10.701' W
Incident Command Post		1903	37° 02.196' N	119° 27.216' W
Internet Access		2538	36° 58.372' N	119° 12.631' W
Internet Access		6028	36° 55.844' N	119° 05.684' W
Internet Access		1966	36° 53.007' N	119° 12.966' W