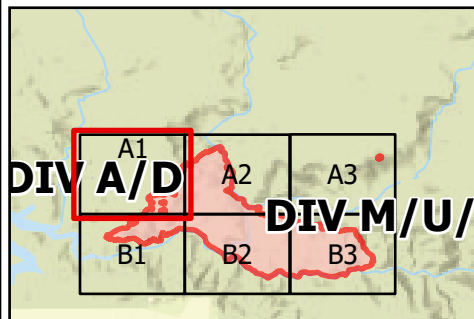


IAP Basin

CA-SNF-000731
07/13/2024 - 7/15/2024
A1

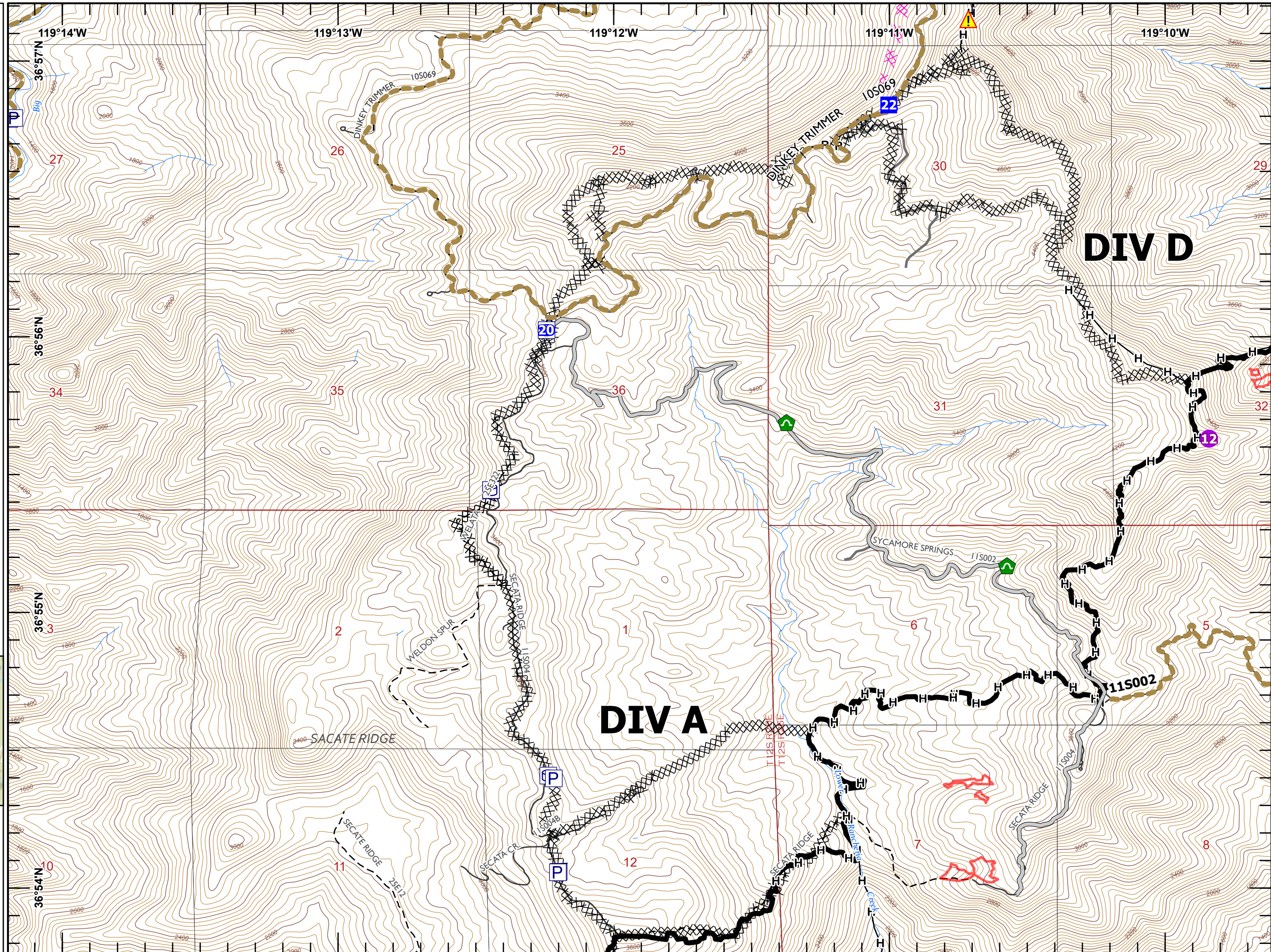
- Pump
- Water Tank
- Helispot
- Drop Point
- Culvert
- Hazard
- Completed Dozer Line
- Completed Hand Line
- Completed Road as Line
- Planned Dozer Line
- Access Route
- Other
- Road Repair
- Fire Perimeter



Miles
0 1/4 1/2

1:24,000

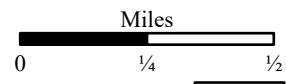
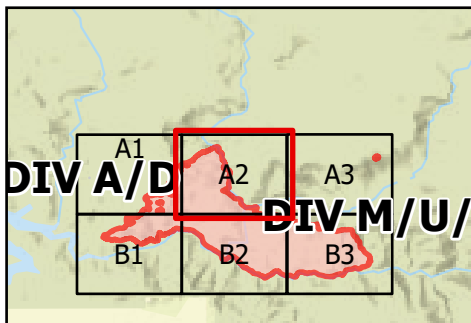
Last Updated
7/12/2024
19:57



IAP Basin

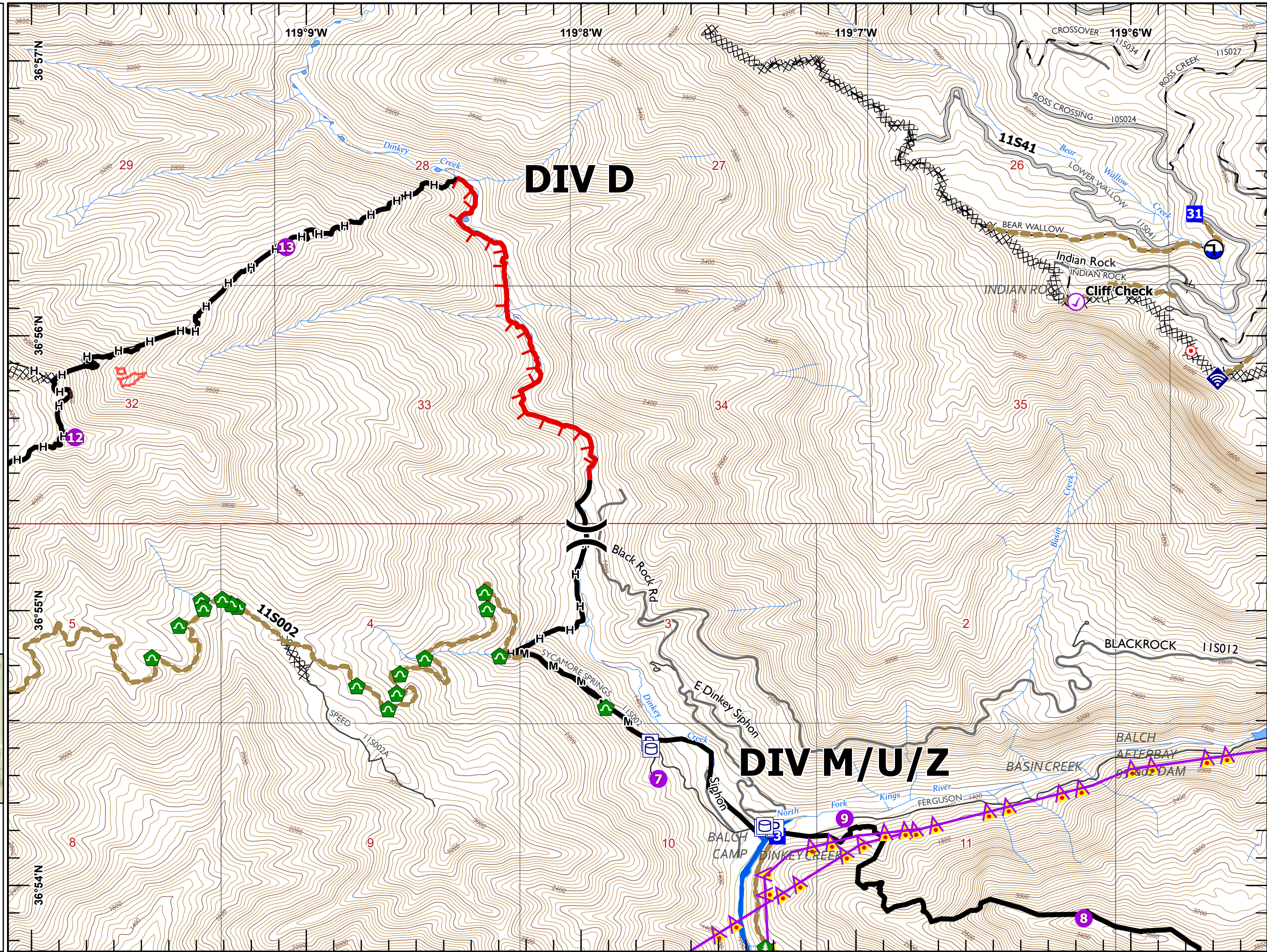
CA-SNF-000731
07/13/2024 - 7/15/2024
A2

- Other Property
- Pump
- Water Tank
- Aviation Check Point
- Helispot
- Division Break
- Drop Point
- Hot Spot - Spot Fire
- Hazard Tree
- Culvert
- Internet Access
- Draft Site
- Completed Dozer Line
- Completed Hand Line
- Completed Mixed Construction Line
- Access Route
- Road Repair
- Aerial Hazard
- Fire Perimeter



1:24,000

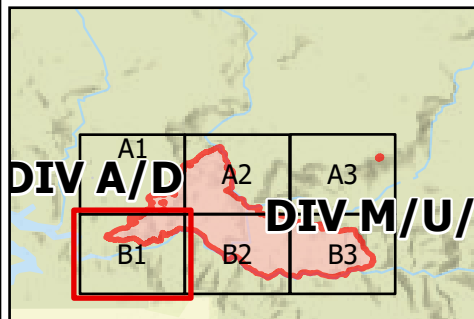
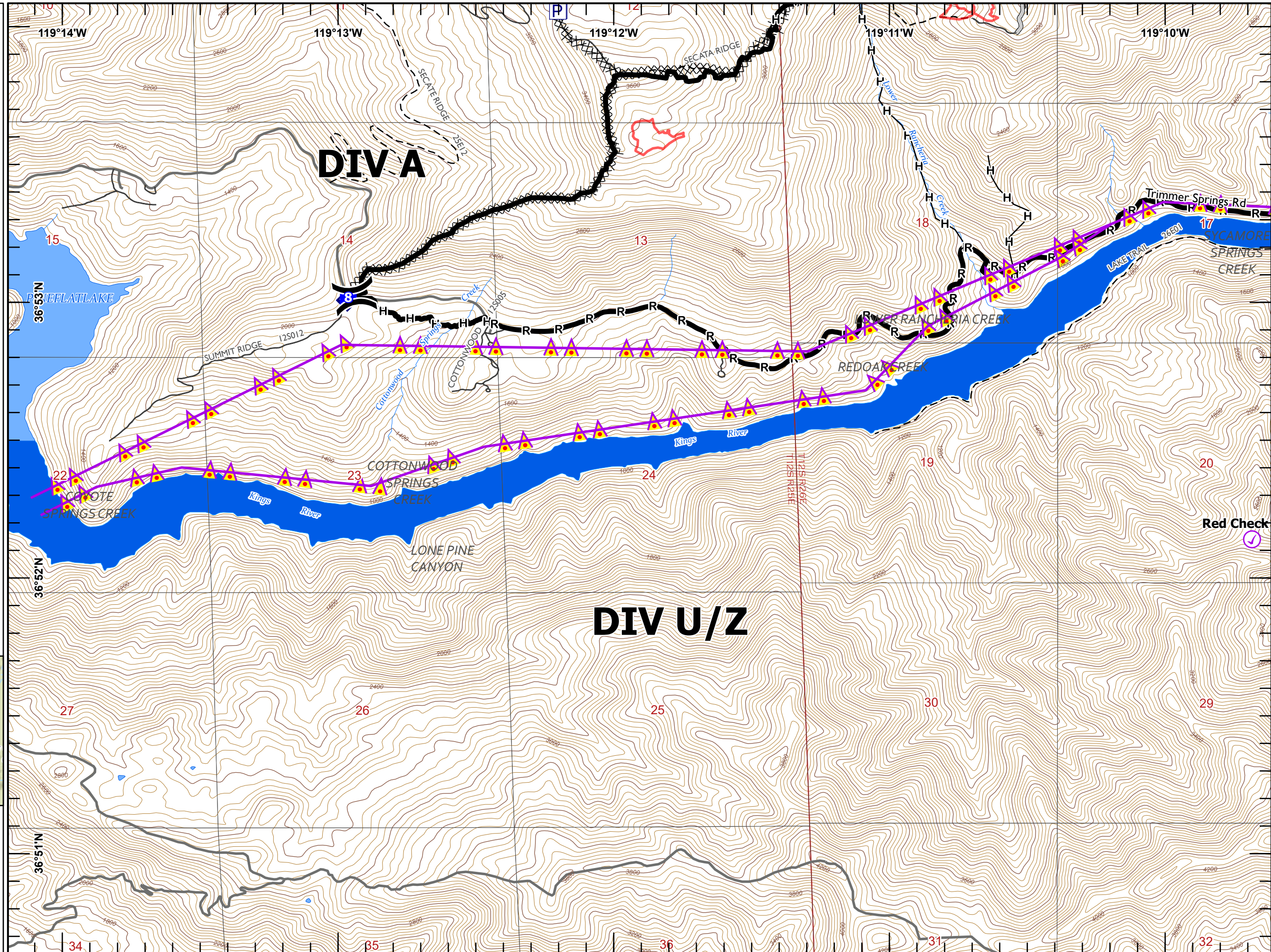
Last Updated
7/12/2024
19:57



IAP Basin

CA-SNF-000731
07/13/2024 - 7/15/2024
B1

- Pump
- Water Tank
- Aviation Check Point
- Division Break
- Drop Point
- Internet Access
- Completed Dozer Line
- Completed Hand Line
- Completed Road as Line
- Access Route
- Aerial Hazard
- Fire Perimeter



NEVADA TYPE 3 TEAM 4

U.S. FOREST SERVICE

Miles
0 1/4 1/2

1:24,000

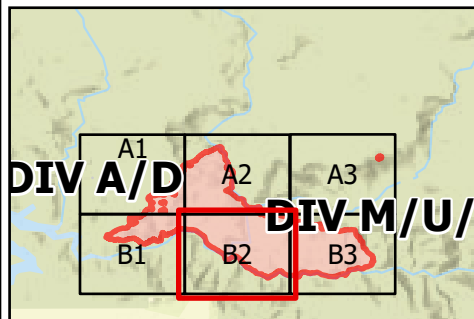
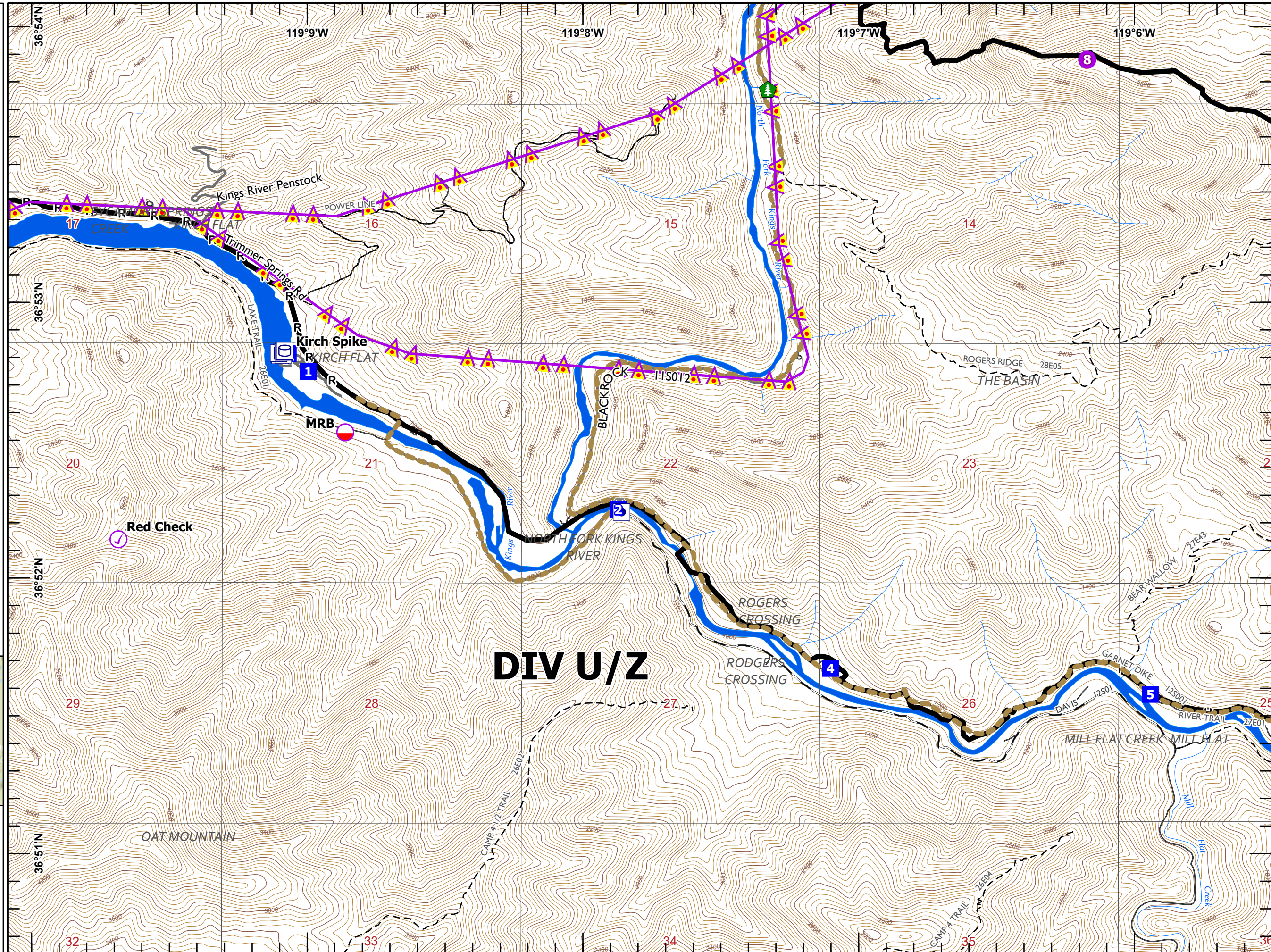
Last Updated
7/12/2024
19:57

IAP Basin

CA-SNF-000731
07/13/2024 - 7/15/2024

B2

- Other Property
- Pump
- Water Tank
- Aviation Check Point
- Mobile Retardant Base
- Helispot
- Drop Point
- Camp
- Bridge
- Hazard Tree
- Completed Hand Line
- Completed Road as Line
- Road Repair
- Aerial Hazard
- Fire Perimeter



NEVADA TYPE 3 TEAM 4

FOREST SERVICE U.S. DEPARTMENT OF AGRICULTURE

Miles 0 1/4 1/2

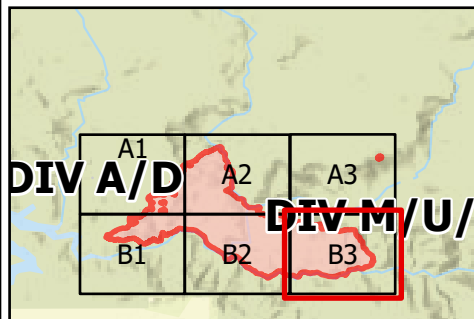
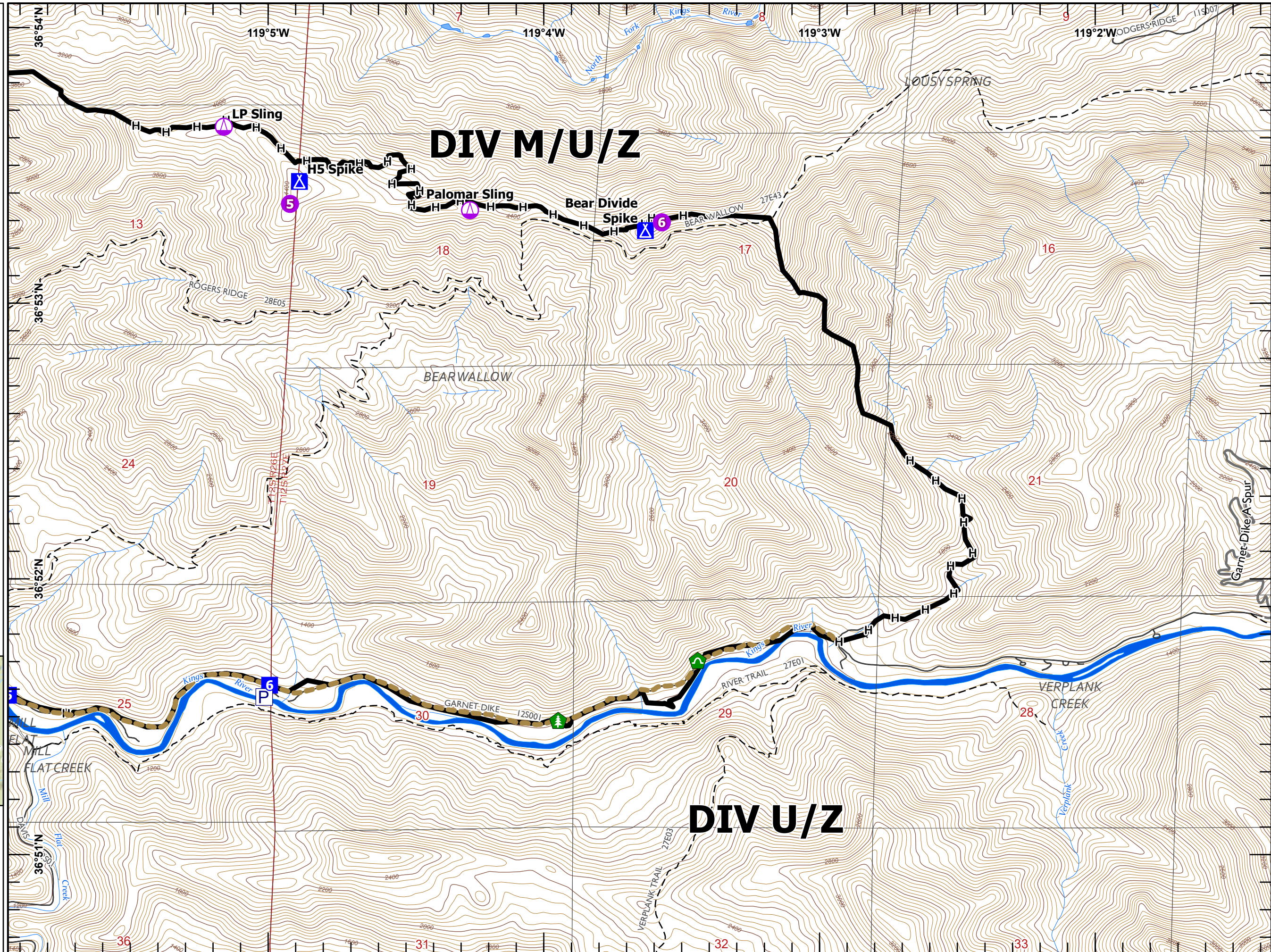
1:24,000

Last Updated 7/12/2024 19:57

IAP Basin

CA-SNF-000731
07/13/2024 - 7/15/2024
B3

- Pump
- Helispot
- Sling Site
- Drop Point
- Camp
- Hazard Tree
- Culvert
- Completed Hand Line
- Road Repair
- Fire Perimeter



NEVADA TYPE 3 TEAM 4
UAS FOREST SERVICE
Miles 0 1/4 1/2
1:24,000
Last Updated 7/12/2024 19:57