





- | | | | | |
|-------------------------|------------------------|-------------------------------------|-----------------------|-------------------------|
| ● Mobile Retardant Base | ● Hot Spot - Spot Fire | ⬇ Repeater | — Access Route | ▭ Heat Perimeter |
| ● Helispot | ⊗ Gate | ⚠ Hazard | — Highlighted Feature | ● Isolated Heat Sources |
| ⊗ Sling Site | ⬆ Stream Crossing | ⊗ Draft Site | — Other | ▭ Scattered Heat |
| ⊗ Division Break | ⬆ Road Repair | ⊗ Completed Dozer Line | — Road Repair | |
| ● Drop Point | ⬆ Resource Location | ⊗ Completed Fuel Break | — Aerial Hazard | |
| ⊗ Camp | ⬆ Hazard Tree | ⊗ Completed Hand Line | ▭ Fire Perimeter | |
| ⊗ Staging Area | ⬆ Dozer Push | ⊗ Completed Mixed Construction Line | | |
| ⊗ Lookout | ⬆ Internet Access | ⊗ Completed Road as Line | | |

OPERATIONS + IR
 Basin
 CA-SNF-000731
 07/14/2024 - 7/15/2024

0 1/4 1 1 1/4 2 Miles
 1:24,000
 Map Updated: 7/14/2024 6:41 AM