


FC Point Type	Label	Latitude WGS84 DDM	Longitude WGS84 DDM
Aviation Check Point	Cliff Check	36° 56.123' N	119° 06.199' W
Aviation Check Point	Lake Check	36° 52.000' N	119° 16.001' W
Aviation Check Point	Lookout Check	36° 57.500' N	119° 10.501' W
Aviation Check Point	Red Check	36° 52.140' N	119° 09.685' W
Camp	Bear Creek Spike	36° 58.348' N	119° 12.385' W
Camp	Bear Divide Spike	36° 53.263' N	119° 03.632' W
Camp	H5 Spike	36° 53.442' N	119° 04.886' W
Camp	Kirch Spike	36° 52.814' N	119° 09.069' W
Drop Point	1	36° 52.749' N	119° 08.996' W
Drop Point	2	36° 52.248' N	119° 07.872' W
Drop Point	20	36° 56.024' N	119° 12.245' W
Drop Point	22	36° 56.841' N	119° 11.002' W
Drop Point	24	36° 58.351' N	119° 10.708' W
Drop Point	26	36° 59.650' N	119° 10.432' W
Drop Point	28	36° 58.733' N	119° 08.069' W
Drop Point	3	36° 54.179' N	119° 07.286' W
Drop Point	30	36° 59.328' N	119° 07.462' W
Drop Point	31	36° 56.443' N	119° 05.768' W
Drop Point	32	36° 58.663' N	119° 04.891' W
Drop Point	33	36° 59.293' N	119° 05.052' W
Drop Point	34	37° 00.517' N	119° 04.336' W
Drop Point	4	36° 51.672' N	119° 07.102' W
Drop Point	5	36° 51.578' N	119° 05.942' W
Drop Point	50	37° 03.248' N	119° 09.916' W
Drop Point	6	36° 51.614' N	119° 04.995' W
Drop Point	8	36° 53.018' N	119° 12.963' W
Helibase	Auberry	37° 03.950' N	119° 29.201' W
Helibase	Dinkey Helibase	37° 03.900' N	119° 09.891' W
Helibase	Trimmer Helibase	36° 54.281' N	119° 17.636' W
Helispot	12	36° 55.630' N	119° 09.841' W
Helispot	13	36° 56.322' N	119° 09.073' W
Helispot	5	36° 53.360' N	119° 04.921' W
Helispot	6	36° 53.293' N	119° 03.572' W
Helispot	7	36° 54.388' N	119° 07.719' W
Helispot	8	36° 53.880' N	119° 06.171' W
Helispot	9	36° 54.243' N	119° 07.041' W
Helispot	Fence Meadow Helispot	36° 57.700' N	119° 10.701' W
Incident Command Post		37° 02.196' N	119° 27.216' W
Mobile Retardant Base	MRB	36° 52.528' N	119° 08.862' W
Repeater		37° 00.791' N	119° 27.126' W
Repeater	CMD 2	36° 57.687' N	119° 10.522' W
Repeater	CMD 8	36° 48.150' N	119° 07.031' W
Repeater	CMD 9	36° 53.141' N	119° 18.804' W
Sling Site	LP Sling	36° 53.640' N	119° 05.161' W
Sling Site	Palomar Sling	36° 53.337' N	119° 04.268' W
Staging Area	House Meadow	37° 00.153' N	119° 02.947' W

- Main Travel Routes
- Other Property
- Pump
- Water Tank
- Aviation Check Point
- Mobile Retardant Base
- Helispot
- Helibase
- Sling Site
- X Division Break
- Incident Command Post
- Drop Point
- Camp
- Gate
- Repeater
- Completed Dozer Line
- Completed Fuel Break
- Completed Hand Line
- Completed Mixed Construction Line
- Completed Road as Line
- Planned Dozer Line
- Access Route
- Other
- Road Repair
- Fire Perimeter


Transportation

Basin


CA-SNF-000731
07/12/2024 - 07/15/2024




FOREST SERVICE
U.S. DEPARTMENT OF AGRICULTURE

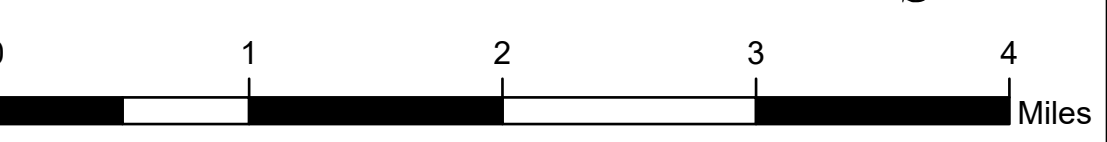


NEVADA TYPE 4
TEAM 4





N
W E
S



0 1 2 3 4 Miles

1:48,000

Map Updated: 7/12/2024 8:03 AM