





Other Property	Lookout	Fence - Cut/Damaged	Completed Mixed Construction Line
Pump	Hot Spot - Spot Fire	Dozer Path	Completed Road as Line
Water Tank	Other	Culvert	Access Route
Aviation Check Point	Clean Up Area	Gate	Highlighted Feature
Mobile Retardant Base	Bridge	Internet Access	Other
Helispot	Stream Crossing	Repeater	Road Repair
Sling Site	Road Repair	Hazard	Aerial Repair
Division Break	Resource Location	Draft Site	Retardant Drop
Drop Point	Repair Point	Completed Dozer Line	Aviation Route
Camp	Landing or Log Deck	Completed Fuel Break	Wildfire Daily Fire Perimeter
Staging Area	Hazard Tree	Completed Hand Line	

OPERATIONS
 Basin
 CA-SNF-000731
 7/17/2024

0 1/4 1 1 1/4 2 Miles
 1:24,000
 Map Updated: 7/16/2024 3:35 PM