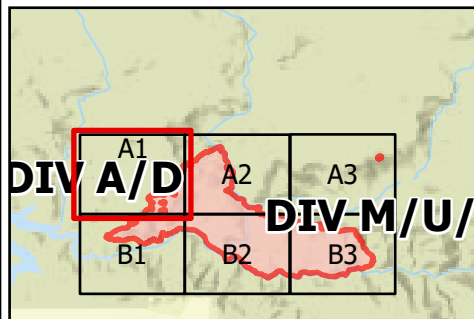


IAP Basin

CA-SNF-000731
7/17/2024

A1

- Pump
- Water Tank
- Helispot
- Drop Point
- Hazard
- Completed Dozer Line
- Completed Hand Line
- Completed Road as Line
- Access Route
- Other
- Road Repair
- Fire Perimeter



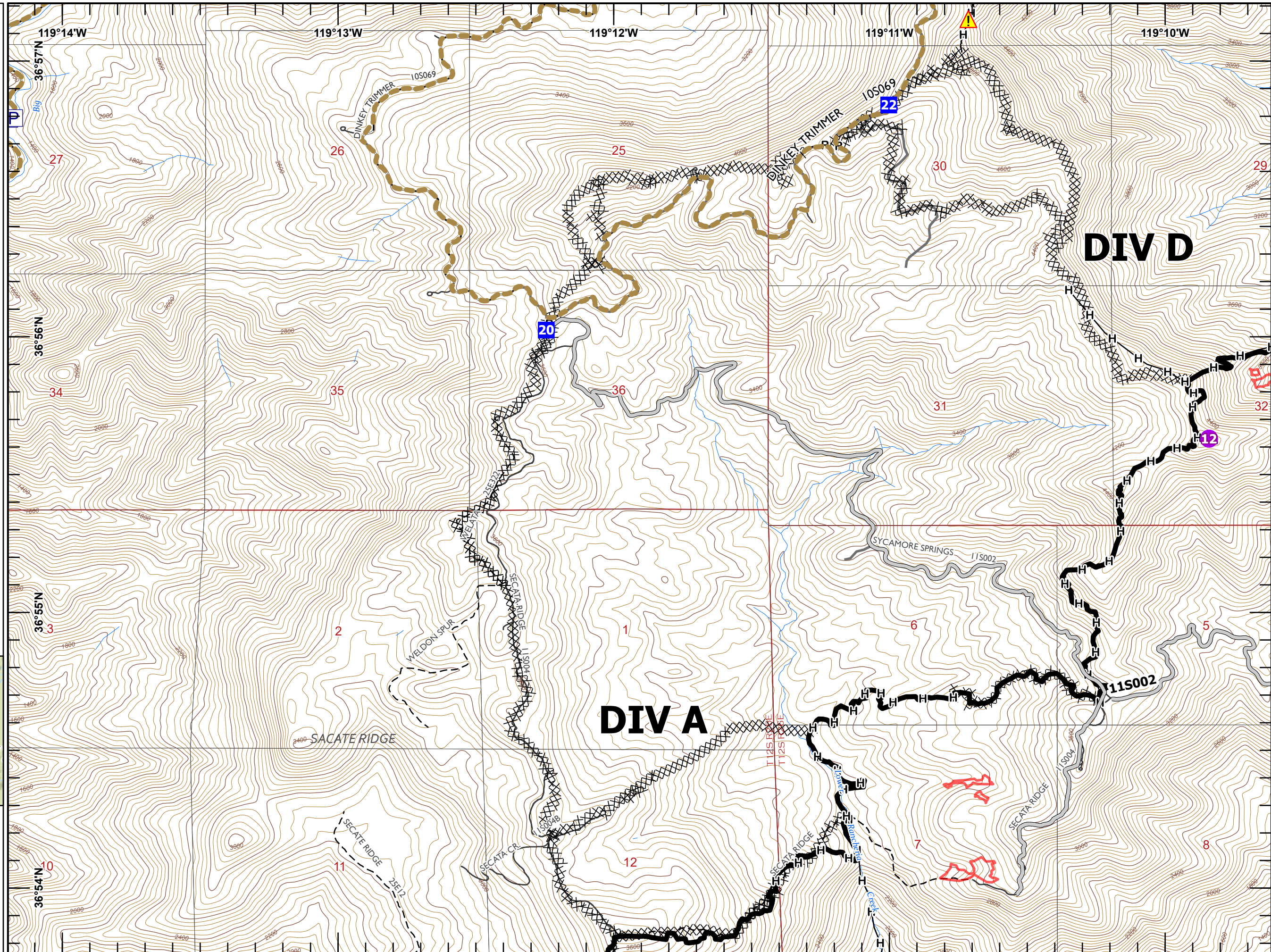
NEVADA TYPE 3 TEAM 4

FOREST SERVICE UAS

Miles 0 1/4 1/2




















1:24,000

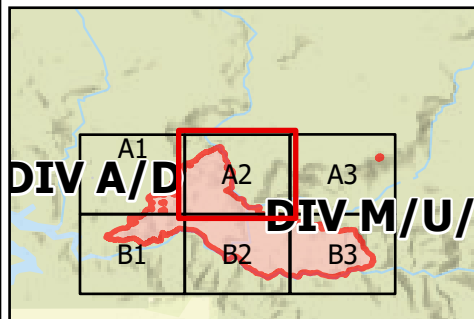
Last Updated 7/16/2024 16:53



IAP Basin

CA-SNF-000731
7/17/2024
A2

-  Other Property
-  Pump
-  Water Tank
-  Aviation Check Point
-  Helispot
-  Division Break
-  Drop Point
-  Hot Spot - Spot Fire
-  Hazard Tree
-  Culvert
-  Internet Access
-  Draft Site
-  Completed Dozer Line
-  Completed Hand Line
-  Completed Mixed Construction Line
-  Access Route
-  Road Repair
-  Aerial Hazard
-  Fire Perimeter





NEVADA TYPE 3
TEAM 4





FOREST SERVICE
U.S. DEPARTMENT OF AGRICULTURE

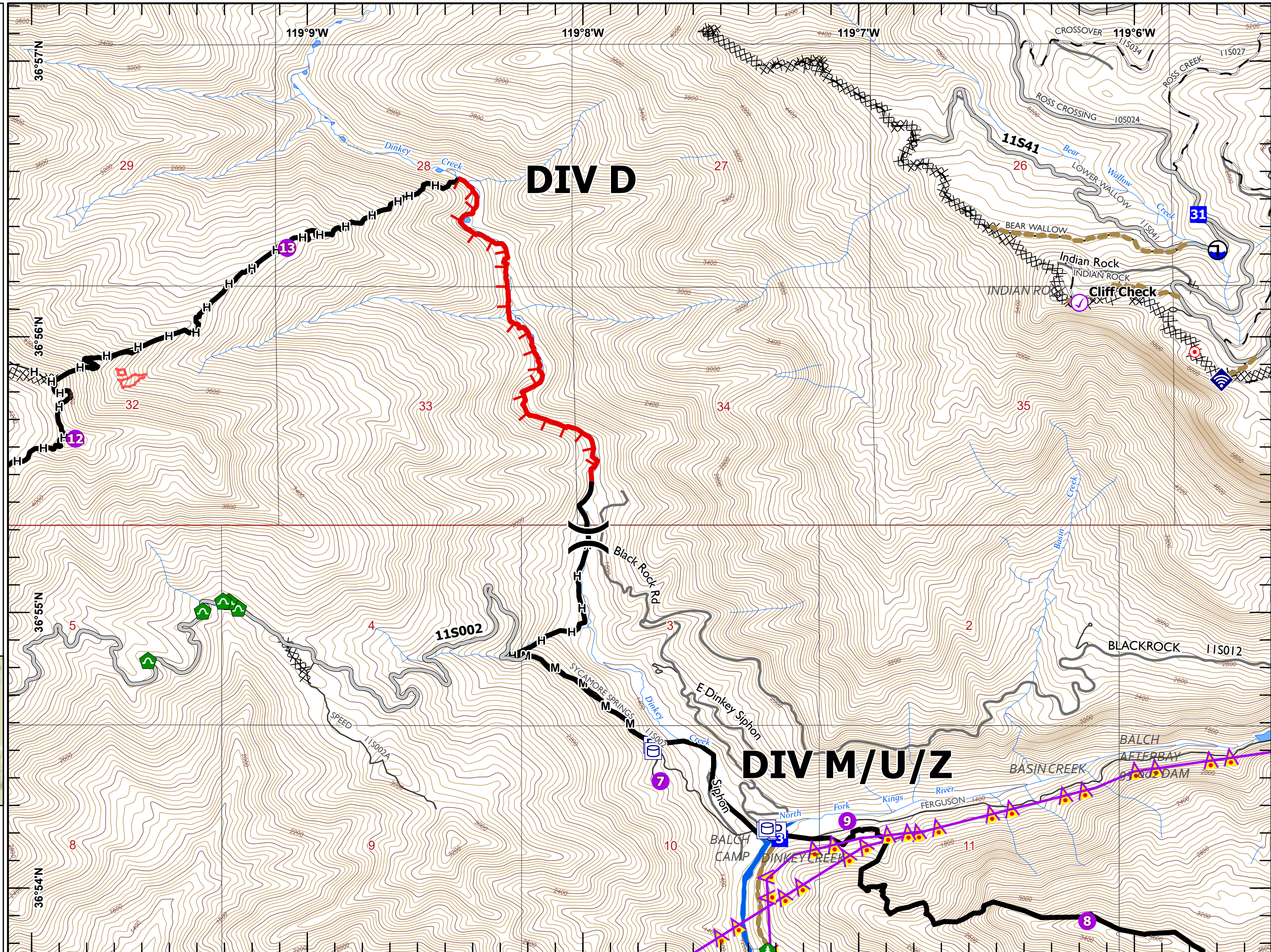
Miles

0 1/4 1/2

1:24,000

Last Updated
7/16/2024
16:53



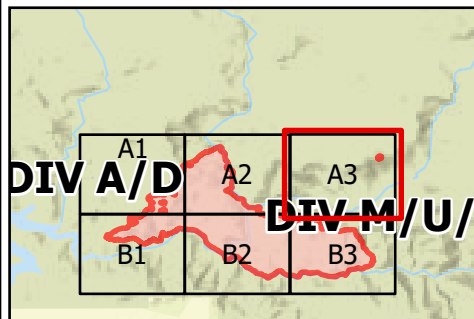


IAP Basin

CA-SNF-000731
7/17/2024

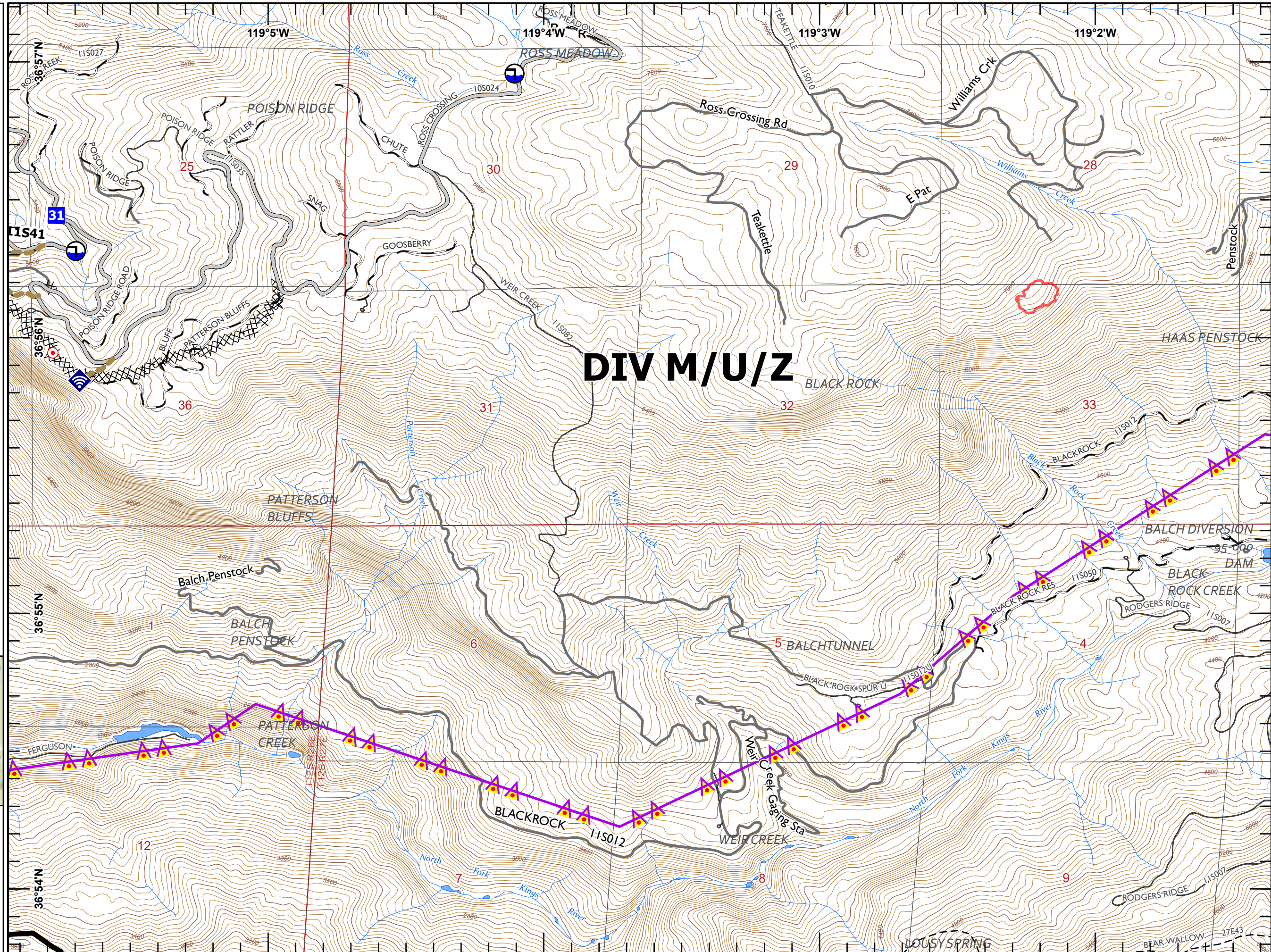
A3

- Drop Point
- Hot Spot - Spot Fire
- Internet Access
- Draft Site
- Completed Dozer Line
- Completed Road as Line
- Access Route
- Road Repair
- Aerial Hazard
- Fire Perimeter



NEVADA TYPE 3 TEAM 4
U.S. FOREST SERVICE

0 1/4 1/2 Miles
1:24,000
Last Updated 7/16/2024 16:54

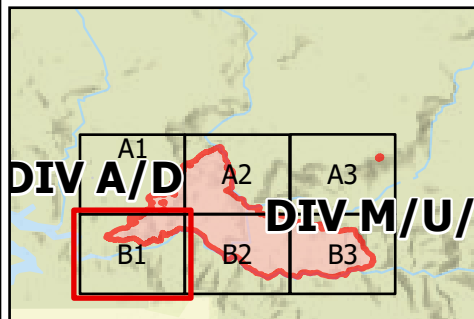
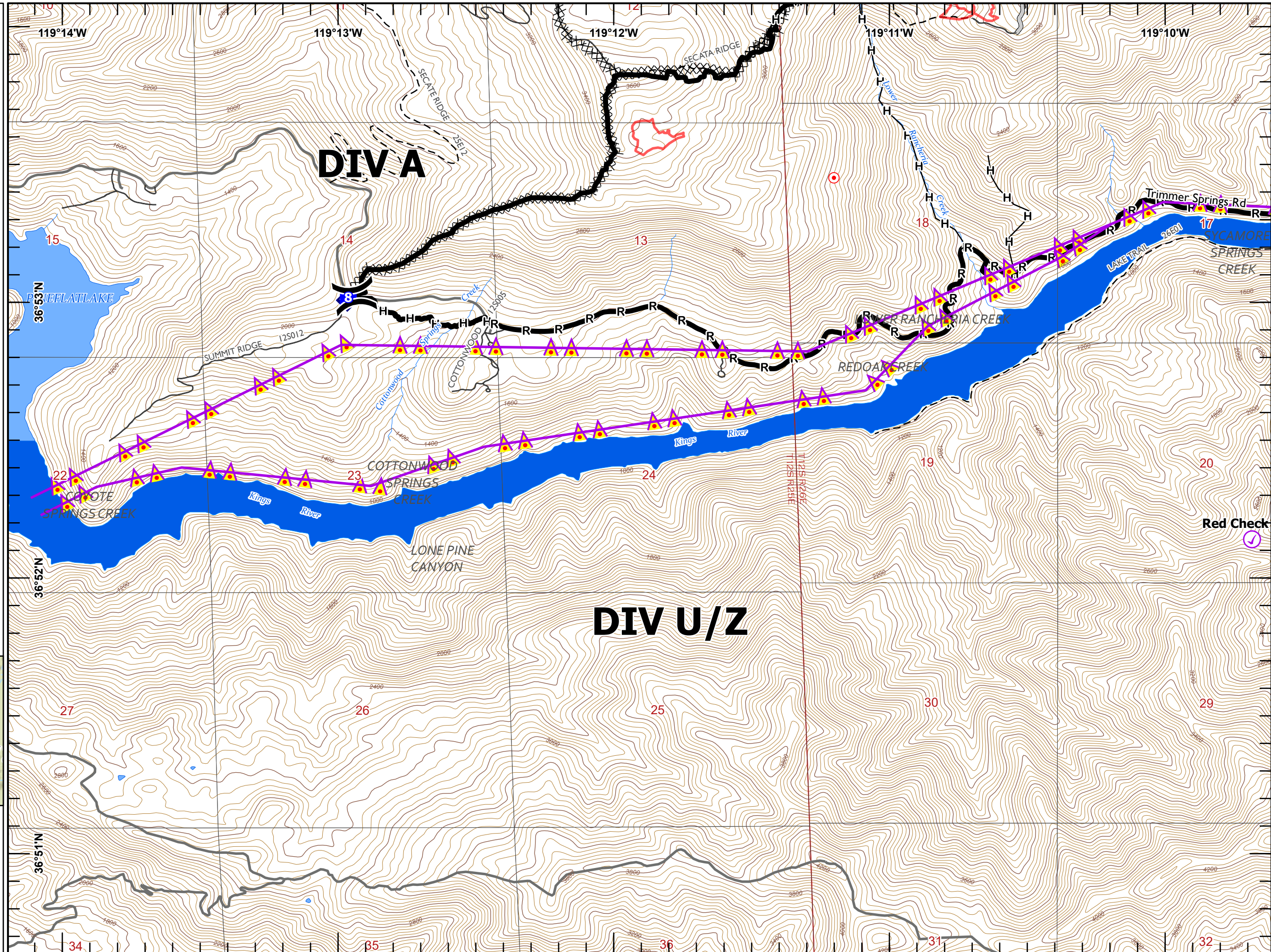


IAP Basin

CA-SNF-000731
7/17/2024

B1

- Aviation Check Point
- Division Break
- Drop Point
- Hot Spot - Spot Fire
- Internet Access
- Completed Dozer Line
- Completed Hand Line
- Completed Road as Line
- Access Route
- Aerial Hazard
- Fire Perimeter



Miles
0 1/4 1/2

1:24,000

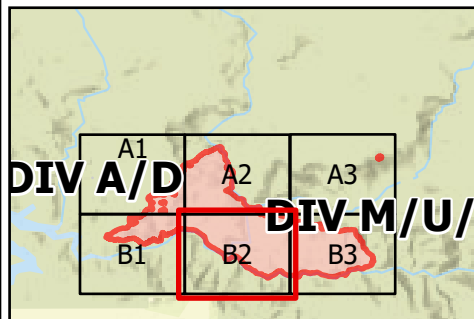
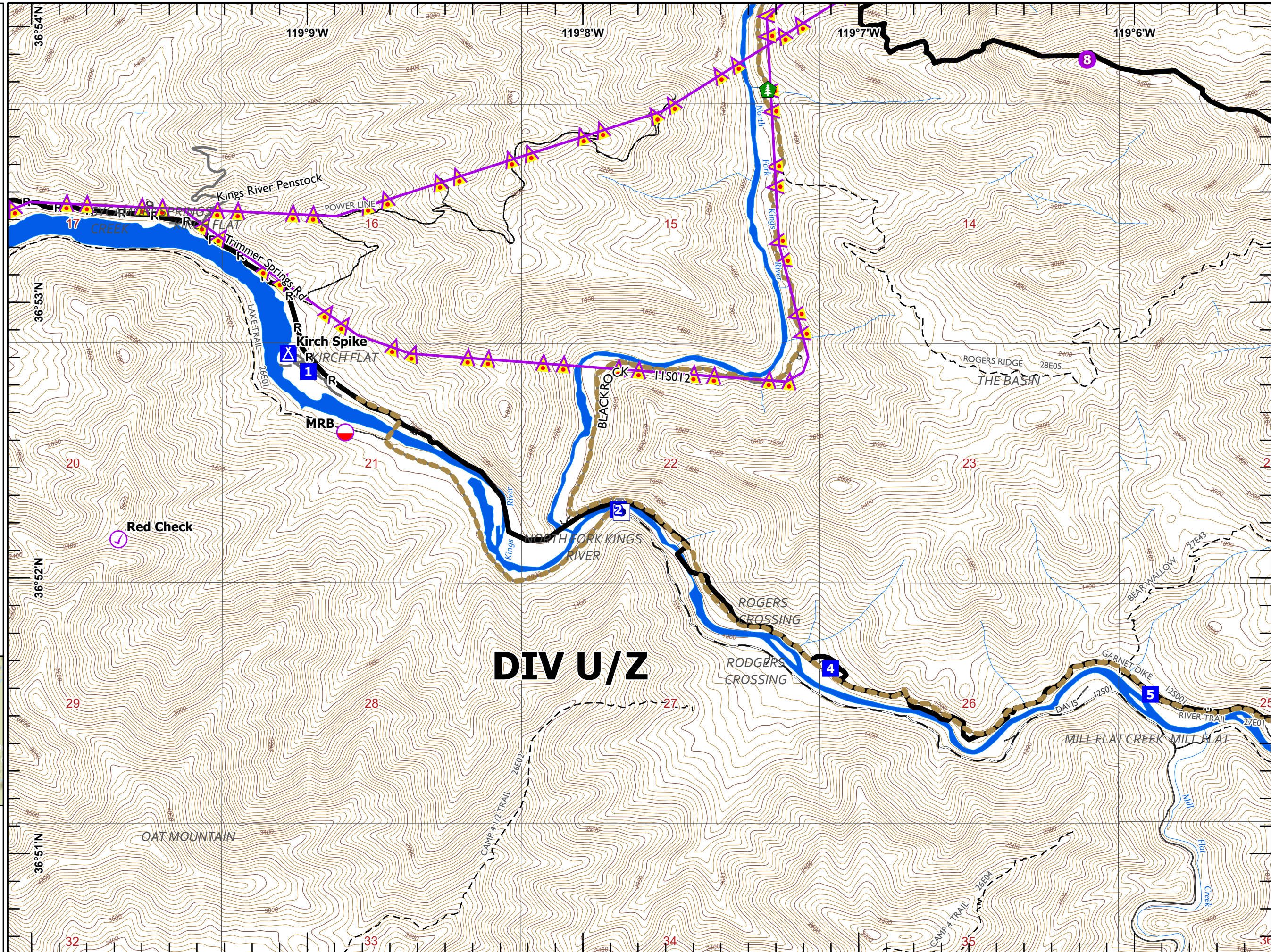
Last Updated
7/16/2024
16:54

IAP Basin

CA-SNF-000731
7/17/2024

B2

- Other Property
- Aviation Check Point
- Mobile Retardant Base
- Helispot
- Drop Point
- Camp
- Bridge
- Hazard Tree
- Completed Hand Line
- Completed Road as Line
- Road Repair
- Aerial Hazard
- Fire Perimeter



NEVADA TYPE 3
TEAM 4

FOREST SERVICE
UAS
UNITED STATES DEPARTMENT OF AGRICULTURE

Miles
0 1/4 1/2

1:24,000

Last Updated
7/16/2024
16:54

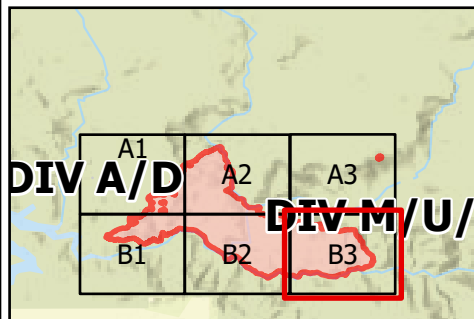
IAP Basin

CA-SNF-000731



7/17/2024

B3

-  Helispot
-  Sling Site
-  Drop Point
-  Camp
-  Hazard Tree
-  Culvert
-  Completed Hand Line
-  Road Repair
-  Fire Perimeter



NEVADA TYPE 3 TEAM 4



Miles 0 1/4 1/2

1:24,000

Last Updated 7/16/2024 16:54

