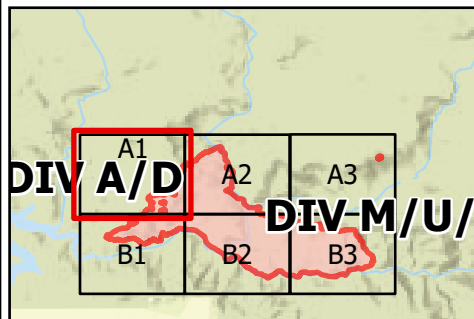


IAP Basin

CA-SNF-000731
7/19/2024

A1

- Pump
- Water Tank
- Helispot
- Drop Point
- Hazard
- Completed Dozer Line
- Completed Hand Line
- Completed Road as Line
- Access Route
- Other
- Road Repair
- Fire Perimeter



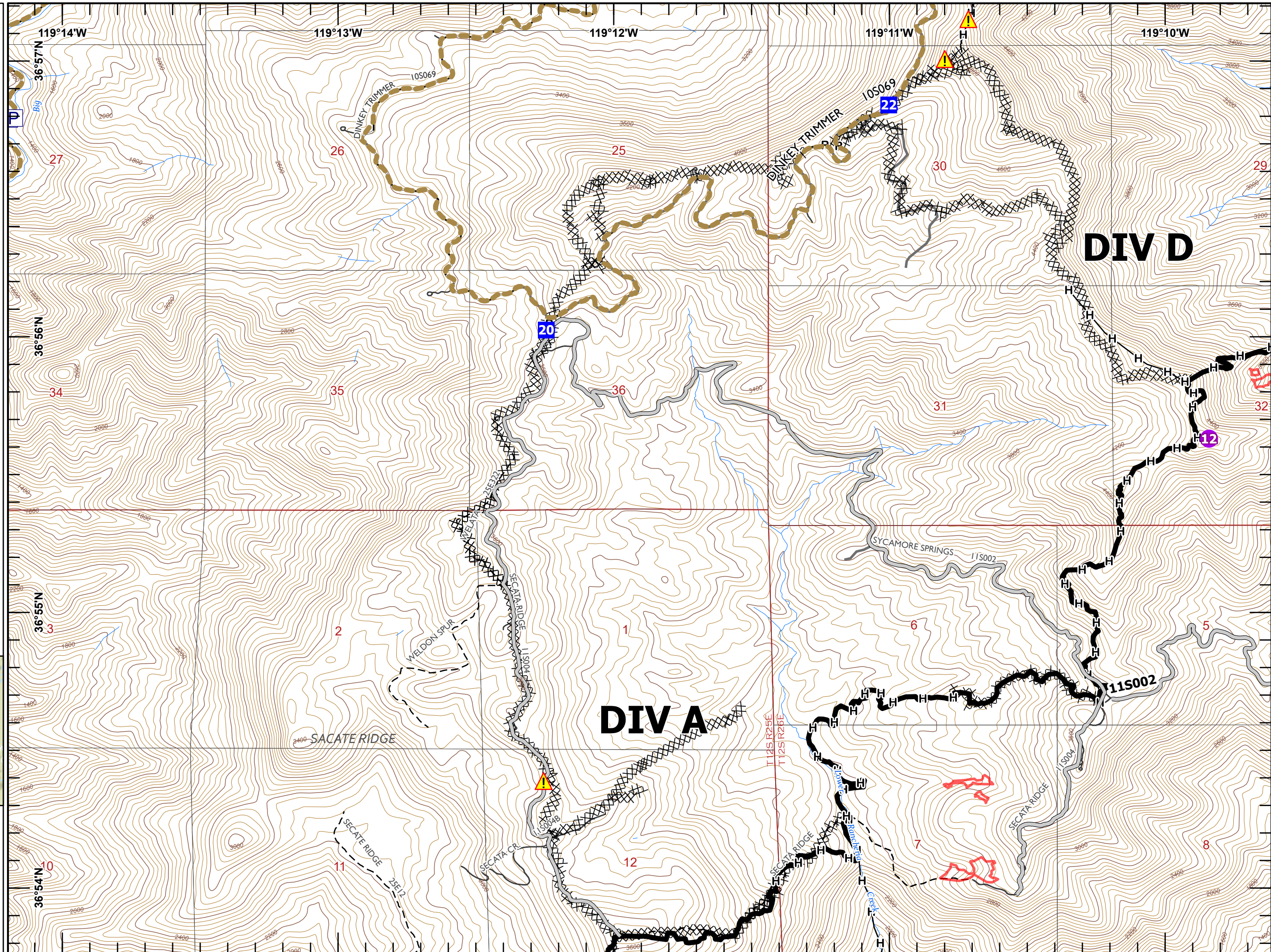
NEVADA TYPE 3
TEAM 4

FOREST SERVICE
UAS
UNIT OF LOGGING

Miles
0 1/4 1/2

1:24,000

Last Updated
7/18/2024
20:45

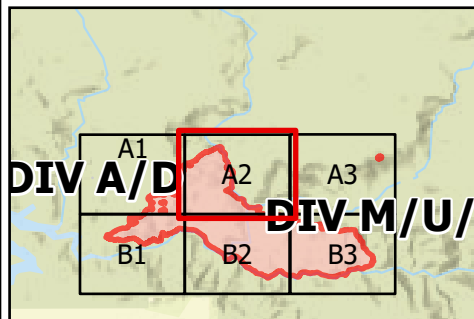
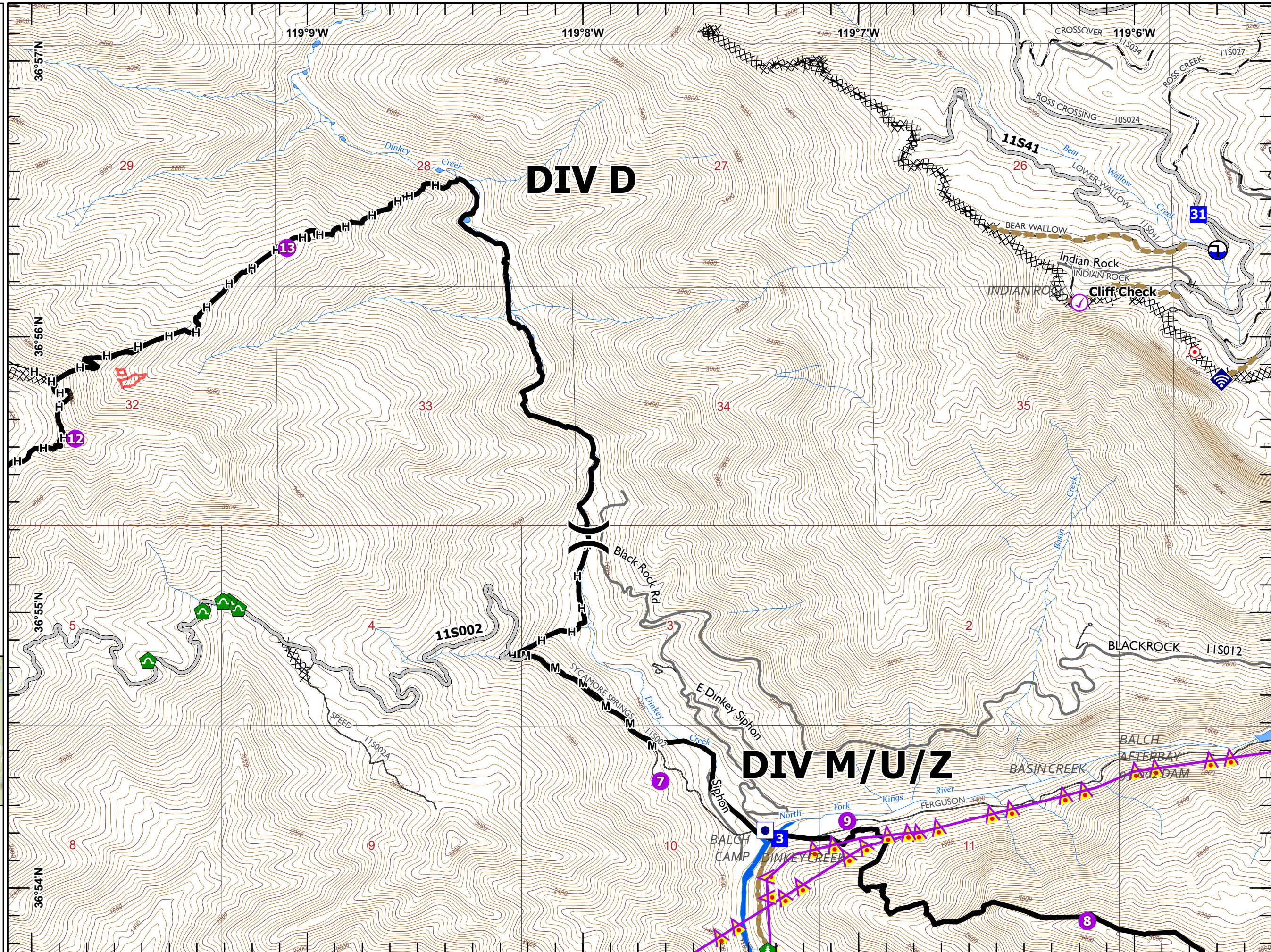


IAP Basin

CA-SNF-000731
7/19/2024

A2

- Other Property
- Aviation Check Point
- Helispot
- Division Break
- Drop Point
- Hot Spot - Spot Fire
- Hazard Tree
- Culvert
- Internet Access
- Draft Site
- Completed Dozer Line
- Completed Hand Line
- Completed Mixed Construction Line
- Access Route
- Road Repair
- Aerial Hazard
- Fire Perimeter



NEVADA TYPE 3
TEAM 4

FOREST SERVICE
U.S. DEPARTMENT OF AGRICULTURE

Miles
0 1/4 1/2

1:24,000

Last Updated
7/18/2024
20:45

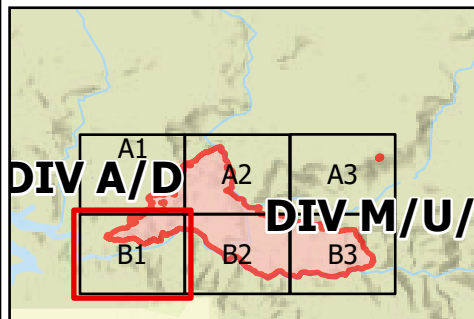
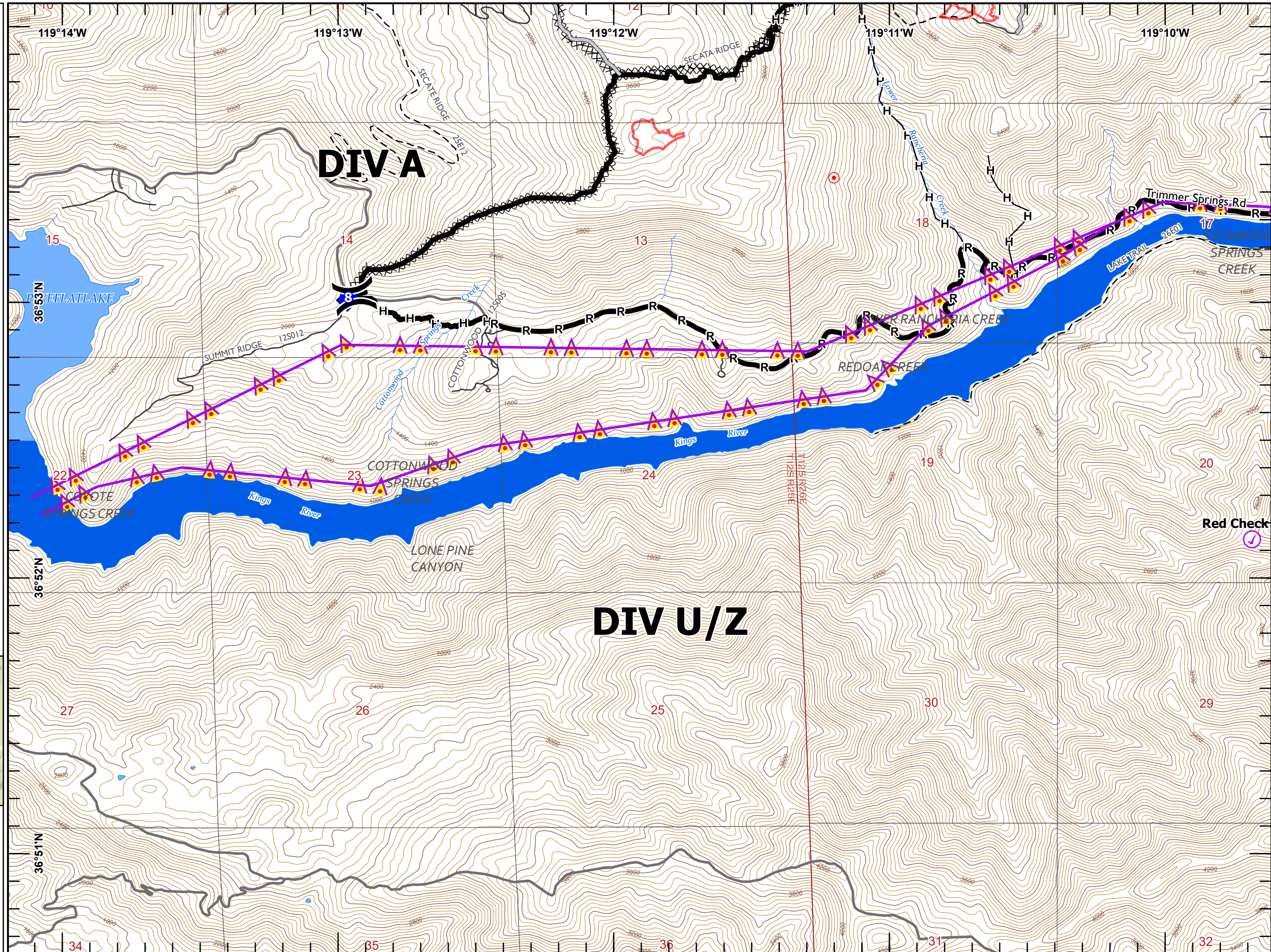
IAP Basin

CA-SNF-000731

7/19/2024

B1

- Aviation Check Point
- Division Break
- Drop Point
- Hot Spot - Spot Fire
- Internet Access
- Completed Dozer Line
- Completed Hand Line
- Completed Road as Line
- Access Route
- Aerial Hazard
- Fire Perimeter



Miles
0 1/4 1/2

1:24,000

Last Updated
7/18/2024
20:46

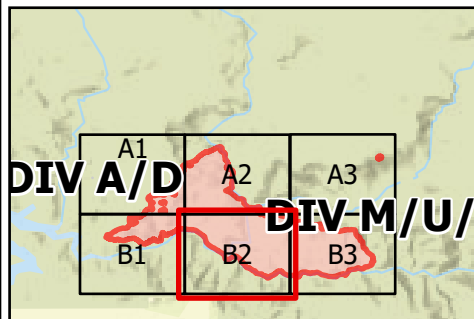
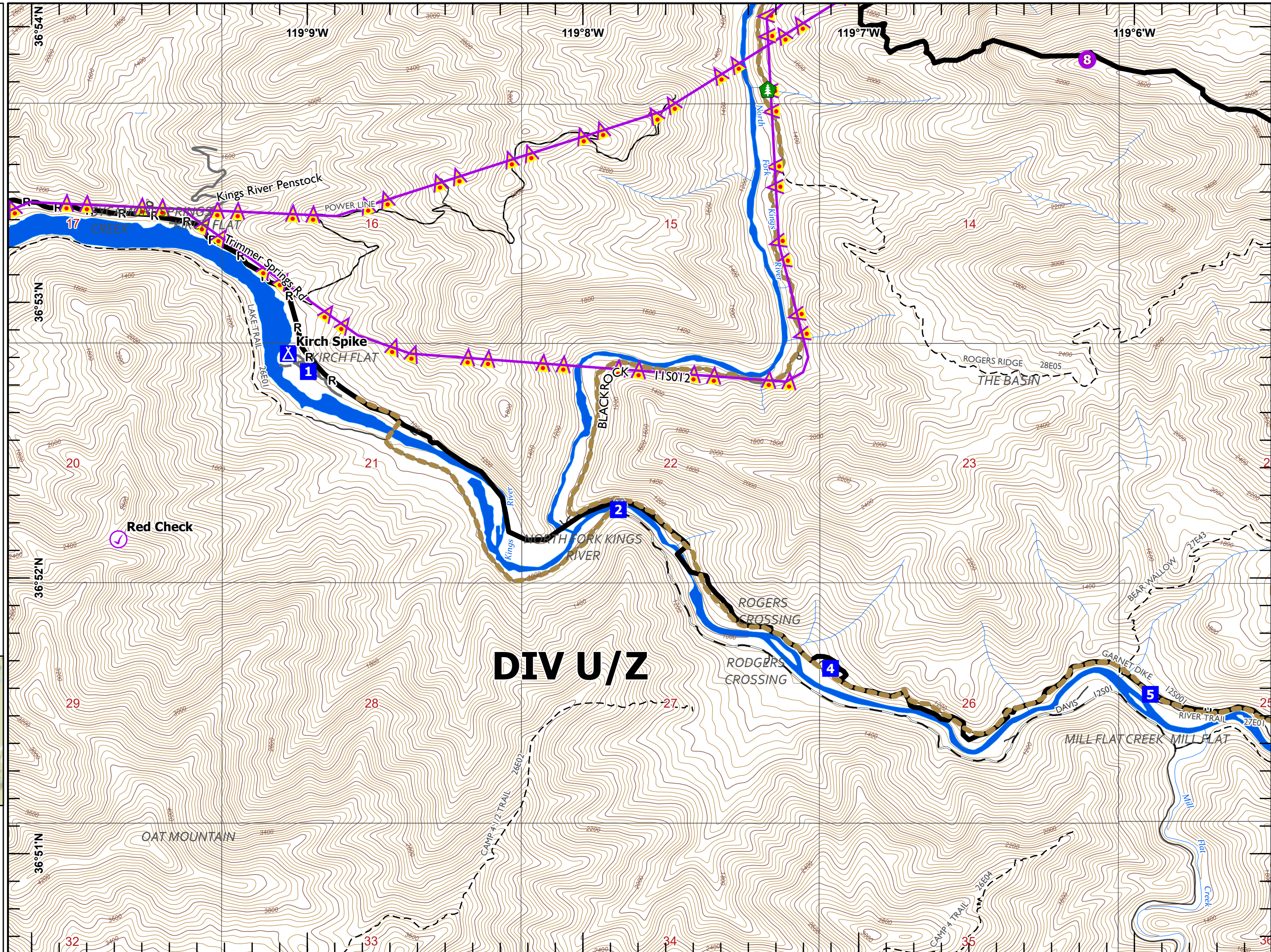
N

IAP Basin

CA-SNF-000731
7/19/2024

B2

- Aviation Check Point
- Helispot
- Drop Point
- Camp
- Bridge
- Hazard Tree
- Completed Hand Line
- Completed Road as Line
- Road Repair
- Aerial Hazard
- Fire Perimeter



NEVADA TYPE 3
TEAM 4

FOREST SERVICE
U.S. DEPARTMENT OF AGRICULTURE

Miles
0 1/4 1/2

1:24,000

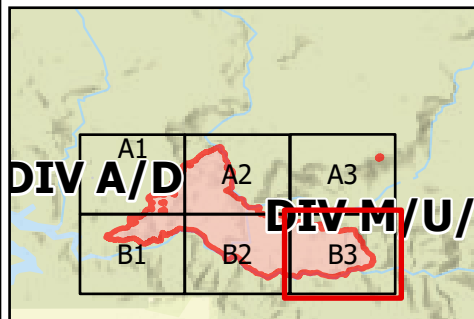
Last Updated
7/18/2024
20:46

IAP Basin

CA-SNF-000731
7/19/2024

B3

-  Helispot
-  Sling Site
-  Drop Point
-  Camp
-  Hazard Tree
-  Culvert
-  Completed Hand Line
-  Road Repair
-  Fire Perimeter



Miles
0 1/4 1/2

1:24,000

Last Updated
7/18/2024
20:46

