





- | | | | | |
|------------------------|---------------------|-------------------------------------|-----------------------|-------------------------|
| ● Helispot | ⚡ Gate | ⚠ Hazard | — Access Route | 🔥 Heat Perimeter |
| ⊙ Sling Site | 🌳 Stream Crossing | 🚧 Draft Site | — Highlighted Feature | 🔥 Isolated Heat Sources |
| ⌋ Division Break | 🛠 Road Repair | ⏏ Completed Dozer Line | — Other | 🔥 Scattered Heat |
| ⬇ Drop Point | 📍 Resource Location | ⏏ Completed Fuel Break | — Road Repair | |
| ⛑ Camp | 🌳 Hazard Tree | ⏏ Completed Hand Line | — Aerial Hazard | |
| Ⓜ Staging Area | 🛠 Dozer Push | ⏏ Completed Mixed Construction Line | 🔥 Fire Perimeter | |
| 📍 Lookout | 📶 Internet Access | ⏏ Completed Road as Line | | |
| 🔥 Hot Spot - Spot Fire | 📶 Repeater | | | |

OPERATIONS + IR
 Basin
 CA-SNF-000731
 7/19/2024

0 1/4 1 1 1/4 2 Miles
 1:24,000
 Map Updated: 7/18/2024 8:57 PM