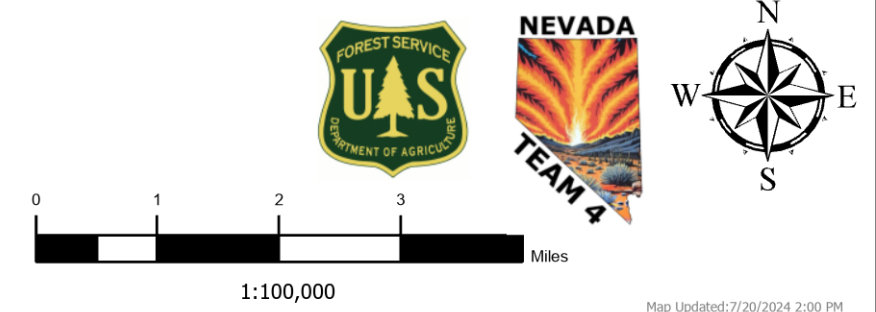


-  Basin Fire Closure Area
-  Closed Roads By Forest Order
-  Fire Perimeter




PUBLIC INFORMATION

Basin
 CA-SNF-000731
 7/21/2024-7/23/2024

0 1 2 3 Miles



1:100,000

Map Updated: 7/20/2024 2:00 PM