
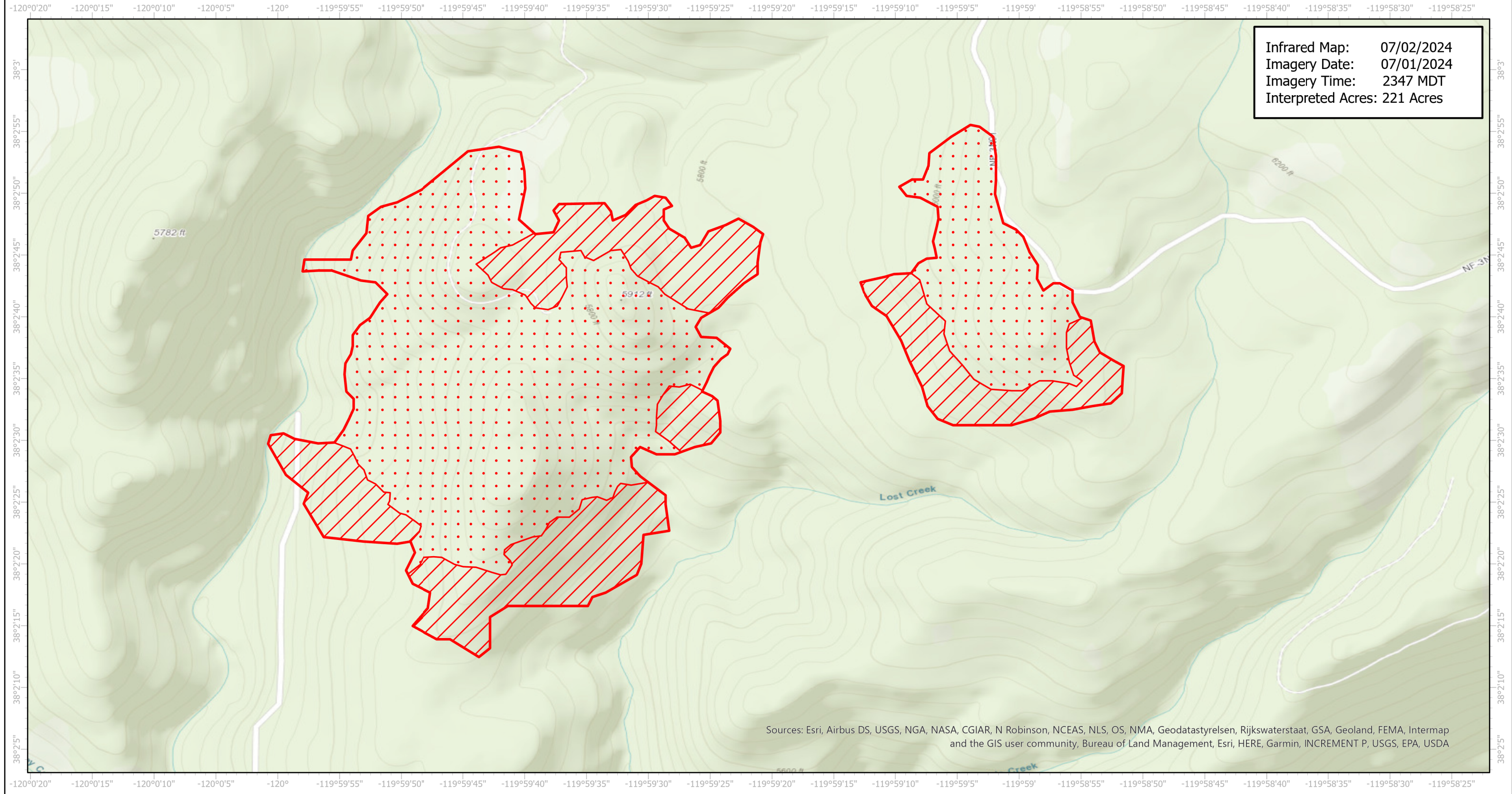


Sheering Infrared Map




Incident # (CA-STF-1060)



GCS WGS 1984

Scale: 1:9,000

0

-  IR Heat Perimeter
-  IR Intense Heat
-  IR Scattered Heat

1

Infrared Interpreter: Andrew Owens
email: Andrew.Owens@usda.gov
2 Miles