

BRECKENRIDGE
COMPLEX

Thursday
9-15-2011
DAY SHIFT

CA-KRN-027969
1502 PNGFJ6

Incident Objectives	1. Incident Name BRECKENRIDGE	2. Date Prepared 09/14/11	3. Time Prepared 1452
----------------------------	----------------------------------	------------------------------	--------------------------

4. Operational Period
09/15/11 Thursday Day Shift 0600 - 1800

5. General Control Objectives for the incident (include alternatives)

Keep fire East of Comanche Road
 Keep fire South of the Kern River
 Keep fire West of Caliente-Bodfish Road
 Keep fire North of Walker Basin Creek.

MANAGEMENT OBJECTIVES:

Provide for emergency personnel and public safety at all times.
 Protect natural and heritage resources.
 Keep costs commensurate with values at risk.
 Minimize loss to structures, private property and other improvements.
 Protect the television and communication towers on Breckenridge Mountain.

6. Weather Forecast for Period

See attached

7. General Safety Message

See attached

8. Attachments (mark if attached)		
<input checked="" type="checkbox"/> Organization List - ICS 203	<input checked="" type="checkbox"/> Incident Map	<input checked="" type="checkbox"/> Base Camp Map
<input checked="" type="checkbox"/> Div. Assignment Lists - ICS 204	<input checked="" type="checkbox"/> Safety Message	<input checked="" type="checkbox"/> 214 Unit Log
<input checked="" type="checkbox"/> Communications Plan - ICS205	<input type="checkbox"/> Traffic Plan	<input checked="" type="checkbox"/> Training Message
<input checked="" type="checkbox"/> Medical Plan - ICS 206	<input checked="" type="checkbox"/> Weather	<input checked="" type="checkbox"/> Phone List
<input checked="" type="checkbox"/> Air Operations Summary - ICS 220	<input checked="" type="checkbox"/> 215A	<input type="checkbox"/>

9. Prepared by (Planning Section Chief)
John Schmechel

10. Approved by (Incident Commander)
Don't Hooper

ORGANIZATION ASSIGNMENT LIST		9. Operations Section	
1. Incident Name BRECKENRIDGE		Day	SMITH, JOHN V
2. Date Prepared 09/14/11		3. Time Prepared 1453	Planning Operations KINGSBURY, MARK
4. Operational Period 09/15/11 Thursday Day Shift 0600 - 1800		a. Division/Groups	
Position	Name	Branch Director	
5. Incident Commander and Staff		Deputy	
Incident Commander	COOPER, DAVID; ZOMBRO, KELLY; BROTHERS, VERN	Division/Group A/C	BENNINGHOVEN, PAT
Deputy	MILLS, DERON	Division/Group F	DELLANINI, PAUL
Safety Officer	PULCHER, TOM	Division/Group H	KEMP, CHRIS; VILLA, E (T)
Information Officer	SINGH, ROYJINDAR	Division/Group K	PANETTA, J; O'KEEFE (T)
Liaison Officer	REIN, DENNIS	Division/Group M	WATKINS, S.; FUNK, J. (T)
6. Agency Representative		b. Branch II - Division/Groups	
Agency	Name	Division/Group Z	JACKSON, C; STEINBRING (T)
CalEMA	BOND SHU, BILL	STRUCTURE GROUP	
USFS-SQF	LARSON, RICK	HART STAGING	
USDI-BLM	SMITH, TIM	Division/Group	
KERN COUNTY FIRE	MARSHALL, BRIAN	Division/Group	
		Division/Group	
7. Planning Section			
Chief	SCHMECHEL, JOHN	Branch Director	
Deputy		Deputy	
Resources Unit	ROBERTS, JULIE	Division/Group	
Situation Unit	LEMON, MARK	Division/Group	
Documentation Unit	NOLEN, HAL	Division/Group	
Demobilization Unit	ROBERTS, JULIE	Division/Group	
Fire Behavior Analyst	BOURSIER, DON	Division/Group	
Incident Meteorologist	HARRISON, JIM	d. Air Operations Branch	
Training Specialist	NOLEN, HAL	Air Operations Branch Director	REECE, ROBERT
GIS Specialist		Helibase Manager	
Computer Specialist	WATSON, RONALD; HENNEN, ALEX	Air Attack Supervisor	
		Air Support Supervisor	DISNEY, JERRY
		Helicopter Coordinator	
		Air Tanker Coordinator	
8. Logistics Section		10. Finance Section	
Chief	STINNETT, JOSHUA L	Chief	BORDA, RON
Deputy	DIRK, LARRY	Chief	BROWNE, RICH
Supply Unit		Time Unit	LAWSON, JODI
Facilities Unit	ORTIZ, TIMOTHY	Procurement Unit	
Ground Support Unit		Compensation/Claims Unit	
Communications Unit	MEHCIZ, JOSEPH	Cost Unit	MASSEY, FAUZIA
Medical Unit	MIDDLECAMP, RUTH; ALBERTSON, KEVIN	Prepared by (Resource Unit Leader)	
Security Unit	YOUNG, TOM		
Food Unit	SANCHEZ, JOSE		



Fire Weather Forecast



FORECAST NO: 5

NAME OF FIRE: Breckenridge

PREDICTION FOR: Day SHIFT

UNIT: CA-KRN

SHIFT DATE: Thursday, September 15, 2011

SIGNED: Jim Harrison

Incident Meteorologist

TIME AND DATE

FORECAST ISSUED: 2100 hours September 14, 2011

WEATHER DISCUSSION: Northwest flow will be over the area today with a dry and more stable air mass moving in. A weak trough of low pressure will move into California Friday...further stabilizing the air mass with dry conditions continuing. Westerly winds may increase slightly Friday due to the approaching trough.

TODAY:

WEATHER: Mostly sunny.

TEMPERATURES: 75-85 degrees.

MINIMUM HUMIDITY: 22-32 percent.

20 FT WINDS:

Slopes/Drainages: Light and variable early then upslope/upcanyon 4-8 mph.

Ridges: West Northwest 5-10 mph.

LAL: 1.

STABILITY/INVERSION: Weak inversion in canyons early diminishing by 1000. Mixing height about 4000 AGL.

TONIGHT:

WEATHER: Mostly clear.

TEMPERATURES: 52-62 degrees.

MAXIMUM HUMIDITY: 50-60 percent.

20 FT WINDS:

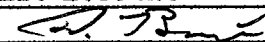
Slopes/Drainages: Upslope/upcanyon 4-8 mph early then downslope/downcanyon 2-5 mph.

Ridges: West Northwest 4-8 mph.

LAL: 1.

STABILITY/INVERSION: Weak inversion developing in canyons after 2200.

FIRE BEHAVIOR FORECAST

FORECAST NUMBER: 2	TYPE OF FIRE: Wildland
FIRE NAME: Breckenridge Complex	OPERATIONAL PERIOD: 9/15/11 24 hrs
DATE ISSUED: 9/14/11	TIME ISSUED: 2100 hrs
UNIT: CA-KRN	SIGNED: 
Typed/printed: Don Boursier, LTAN/FBAN-T	

INPUTS

WEATHER SUMMARY:

A more stable condition will be over the fire area resulting in a slightly drier airmass. Prevailing W/NW diurnal wind patterns have returned also.

Daytime: Max Temps 75-85, Min RH 22-32%, Winds W/NW 5-10 mph, Gust to 15 mph along ridge tops with valley bottoms upslope/up canyon 4-8 mph, Gust to 10 mph.

Nighttime: Min Temps 52-62, Max RH 50-60% above 2500 feet and 60-70% in canyon bottoms, Winds W/NW 4-8 mph and light down canyon winds in canyon bottoms.

OUTPUTS

FIRE BEHAVIOR

GENERAL:

Upon inversion and smoke dispersal a warmer and drier condition will result in an overall increase in fire activity, especially in the 1 and 10 hour fuels. Fire activity will be primarily fuels/slope driven particularly in deep draws.

Backing fire flame lengths are generally under 2 feet.

Moderate night time RH recovery is expected on upper slopes and excellent on lower slopes.

SPECIFIC:

Maximum values during optimal alignment conditions (wind + slope)

	Max. Flame Length	Max. Rate of Spread	Spotting	Probability of Ignition
Grass (Low Load)				
Grass (Moderate Load)	< 10'	<90 ch/hr	< ¼ mile	67%
Grass/Shrub Mix (<3' height)				
Brush (<15 years old)	< 10'	<35 ch/hr	< ½ mile	67%
Brush (>15 years old)				

**average safety zone size for brush fuels is ½ acre for a Strike Team of Engines.

Division K, M: Possible progression of fire to the east will lead to West Facing slopes contributing to optimal alignment conditions. Creeping/Smoldering activity continues to back into Benninger Canyon.

AIR OPERATIONS:

Fair to good smoke dispersion to the Southeast in the afternoon. Some limited visibility possible in the a.m.. Mixing height 4000' agl. and transport winds W/NW 5-10 mph.

SAFETY

Creeping/smoldering activity can flare up with the addition of an unexpected wind component.
Keep alert to the possibility of dust devils carrying embers across the line.

Division Assignment List 1. Branch 2. Division/Group **A/C**

3. Incident Name **BRECKENRIDGE** 4. Operational Period **09/15/11 Thursday Day Shift 0600 - 1800**

5 Operations Personnel

Operations Chief	SMITH, JOHN	Division/Group Supervisor	BENNINGHOVEN, PAT
Planning Operations	KINGSBURY, MARK	Air Operations Supervisor	REECE, ROBERT
Branch Director		Safety Officer	PULCHER, TOM

6 Resources Assigned this Period

Strike Team/Task Force/ Resource Designator	Leader	Num of Pers.	Trans. Y/N	Drop Off PT./Time	Pick Up PT./Time
ENGINE S/T - T3 - 9230C	WRIGHT, R	17	N	DP3 / 0700	ICP
WT - T1 HAFENFELD FARMS E-43	CHAFFIN, H	1	N	DP3 / 0700	ICP

7. Control Operations
 PATROL AND HOLD EXISTING LINE
 MOP-UP 100 FEET
 BACKHAUL TRASH

8. Special Instructions

9 Division/Group Communications Summary

Function	Frequency - RX	Frequency - TX	Tone	System	Channel	System	Channel
Command	166.6125	168.4000	4 (136.5)	VHF	2		
Facilities-DIV/Group	154.3025	154.3025		VHF	4		
Logistics							
Air to Ground	172.6125	172.6125		VHF	13		

Prepared by (Resource Unit Leader) *Julia Roberts* Approved by (Planning Section Chief) *John Schmuckel* Date Prepared **09/14/11** Time Prepared **1454**

Division Assignment List	1. Branch	2. Division/Group
		F / H

3. Incident Name BRECKENRIDGE	4. Operational Period 09/15/11 Thursday Day Shift 0600 - 1800
---	---

5 Operations Personnel			
Operations Chief	SMITH, JOHN	Division/Group Supervisor	DELLANINI, P; VILLA, E (T)
Planning Operations	KINGSBURY, MARK	Air Operations Supervisor	REECE, ROBERT
Branch Director		Safety Officer	PULCHER, TOM

6 Resources Assigned this Period					
Strike Team/Task Force/ Resource Designator	Leader	Num of Pers.	Trans. Y/N	Drop Off PT./Time	Pick Up PT./Time
ENG - S/T - T3 - 6401C	RELYEA / BALLARD (T)	21	N	DP1 / 0700	ICP
ENG - S/T - T3 - 9351 C	LOGAN, RICHARD	21	N	DP1 / 0700	ICP
CREW - S/T - T1 - 9376 G				DP1 / 0700	ICP
WT PETERSON FARMS E-7	PETERSON, D	2	N	DP1 / 0700	ICP 1900
SOFR	MACKENSON	1	N	DP1 / 0700	ICP 1900
SOFR(T)	RICO	1	N	DP1 / 0700	ICP 1900
EMT	VOLLMER / BURBANK	1	N	DP1 / 0700	ICP 1900

7. Control Operations

PATROL AND HOLD EXISTING LINE
MOP-UP 100 FEET
BACKHAUL TRASH

8. Special Instructions

9 Division/Group Communications Summary							
Function	Frequency - RX	Frequency - TX	Tone	System	Channel	System	Channel
Command	166.6125	168.4000	4 (136.5)	VHF	2		
Tactical DIV/Group	166.5500	166.5500		VHF	5		
Logistics							
Air to Ground	172.6125	172.6125		VHF	13		
Prepared by (Resource Unit Leader)	Approved by (Planning Section Chief)			Date Prepared	Time Prepared		
<i>Julie Robert</i>	<i>John Schmechel</i>			09/14/11	1623		

Division Assignment List 1. Branch 2. Division/Group **K**

3. Incident Name **BRECKENRIDGE** 4. Operational Period **09/15/11 Thursday Day Shift 0600 - 1800**

5 Operations Personnel

Operations Chief	SMITH, JOHN	Division/Group Supervisor	PANETTA, JEFF; O'KEEFE, (T)
Planning Operations	KINGSBURY, MARK	Air Operations Supervisor	REECE, ROBERT
Branch Director		Safety Officer	PULCHER, TOM

6 Resources Assigned this Period

Strike Team/Task Force/ Resource Designator	Leader	Num of Pers.	Trans. Y/N	Drop Off PT./Time	Pick Up PT./Time
ENG S/T T-3 6631C	HAVES / HICKSON (t)	21	N	DP4 0700	ICP
CREW T-1 SPRINGVILLE IHC	MEDINA, JOAQUIN	21	N	DP4 0700	ICP 1800
CREW T-1 HORSESHOE IHC	GONZALES, JOE	21	N	DP4 0700	ICP 1800
CREW - T1 - AMERICAN RIVER IHC	LEYBA, ADAM	19	N	DP4 0700	ICP 1800
CREW - T1 - GROVELAND HOTSHOTS	LAENG, PATRICK	20	N	DP4 0700	ICP 1800
CREW - T1 - FEATHER RIVER IHC	DANIELS, ROBERT	20	N	DP4 0700	ICP 1800
CREW - T1 - PLUMAS IHC	SEVELSON, JACK	20	N	DP4 0700	ICP 1800
CREW - T1 - SIERRA HOTSHOTS IH	JORDAN, KENNETH	20	N	DP4 0700	ICP 1800
CREW - T1 - FULTON IHC	OROZCO, LUIS	17	N	DP4 0700	ICP 1800
SOFR	CLEMENS, MICHAEL		N	DP4 0700	ICP 1800

7. Control Operations
 HOLD AND IMPROVE LINE
 CONTINUE TO BUILD LINE

8. Special Instructions
 HOTSHOTS PLAN TO SPIKE OR COYOTE

9 Division/Group Communications Summary

Function	Frequency - RX	Frequency - TX	Tone	System	Channel	System	Channel
Command	166.6125	168.4000	4 (136.5)	VHF	2		
Tactical Div/Group	167.1125	167.1125		VHF	6		
Logistics							
Air to Ground	172.6125	172.6125		VHF	13		

Prepared by (Resource Unit Leader) *Julie Roland* Approved by (Planning Section Chief) *John Schmechel* Date Prepared **09/14/11** Time Prepared **1624**

Division Assignment List	1. Branch	2. Division/Group M
---------------------------------	-----------	-------------------------------

3. Incident Name BRECKENRIDGE	4. Operational Period 09/15/11 Thursday Day Shift 0600 - 1800
---	---

5. Operations Personnel

Operations Chief	SMITH, JOHN	Division/Group Supervisor	WATKINS, STEVE; ; FUNK, JERRY(t)
Planning Operations	KINGSBURY, MARK	Air Operations Supervisor	REECE, ROBERT
Branch Director		Safety Officer	PULCHER, TOM

6. Resources Assigned this Period
--

Strike Team/Task Force/ Resource Designator	Leader	Num of Pers.	Trans. Y/N	Drop Off PT./Time	Pick Up PT./Time
ENG - T3 - BLM ENG 3133	HANCHEY, GRANT	5	N	DP4 / 0700	ICP / 1900
ENG - T3 - LNF ENG 33	PRESIDIO, LYNN	5	N	DP4 / 0700	ICP / 1900
WT - BLM WT 3192	ROBINSON, MATT	2	N	DP4 / 0700	ICP / 1900
CREW - T1 - DIAMOND MOUNTAIN IHC	VARNEY, DAN	20	N	DP4 / 0700	ICP / 1900
CREW - T1 - KERN VALLEY IHC	MATHIESEN, L	22	N	DP4 / 0700	ICP / 1900
CREW S/T - T1 - 9471 G	MCCARROLL, JEFFREY	34	N	DP4 / 0700	ICP /
FOBS	MAIN, C	1	N	DP4 / 0700	ICP / 1900
FOBS (T)	DALE, D	1	N	DP4 / 0700	ICP / 1900
FOBS (T)	LARSON, S	1	N	DP4 / 0700	ICP / 1900
SOFR	BERGSTRAND, MATT	1	N	DP4 / 0700	ICP / 1900

7. Control Operations

HOLD AND IMPROVE LINE. MOP-UP.
CONTINUE LINE CONSTRUCTION.

8. Special Instructions

HOTSHOTS TO COYOTE

9. Division/Group Communications Summary

Function	Frequency - RX	Frequency - TX	Tone	System	Channel	System	Channel
Command	166.6125	168.4000	4 (136.5)	VHF	2		
Tactical Div/Group	168.2375	168.2375		VHF	7		
Logistics							
Air to Ground	172.6125	172.6125		VHF	13		

Prepared by (Resource Unit Leader) 	Approved by (Planning Section Chief) 	Date Prepared 09/14/11	Time Prepared 1624
--	---	----------------------------------	------------------------------

Incident Radio Communications Plan

1. Incident Name
BRECKENRIDGE

2. Operational Period
09/15/11 Thursday Day Shift 0600 - 1800

Basic Radio Channel Utilization

Radio Type	Channel	Function	Frequency/Tone		Assignment	Remarks
VHF	1	Command 1	RX 155.8800	TX 158.9400	Backup Command (ECC)	KRN 2
			Tone 3 (131.8)			
VHF	2	Command 2	RX 166.6125	TX 168.4000	Breckenridge Mt.	NIFC C-4
			Tone 4 (136.5)			
VHF	3	Command 3	RX 170.6875	TX 166.5750	Wood Rd. north of DP1	NIFC C-11 Announcement will be made on Command when available.
			Tone 4 (136.5)			
VHF	4	TAC 4	RX 154.3025	TX 154.3025	DIV A/C	V FIRE 26
VHF	5	TAC 5	RX 166.5500	TX 166.5500	DIV F/H	R5 T4
VHF	6	TAC 6	RX 167.1125	TX 167.1125	DIV K	R5 T5
VHF	7	TAC 7	RX 168.2375	TX 168.2375	DIV M	R5 T6
VHF	8	TAC 8	RX 154.6500	TX 154.6500	DIV Z	KRN TAC 15C
VHF	9	TAC 9	RX 154.2650	TX 154.2650	REPAIR GROUP	V FIRE 22
VHF	13	AIR TO GROUND	RX 172.6125	TX 172.6125	OPERATIONAL AIR TO GROUND	
VHF	14	AIR GUARD	RX 168.6250	TX 168.6250	EMERGENCY USE ONLY	TONE ON TRANSMIT ONLY 110.9
			Tone 1 (110.9)			
VHF	16	AIR GUARD	RX 168.6250	TX 168.6250	EMERGENCY USE ONLY	TONE ON TRANSMIT ONLY 110.9
			Tone 1 (110.9)			

4. Prepared by (Communications Unit)

Joe Mehciz COML



5. Date Prepared

09/14/11

6. Time Prepared

2044

MEDICAL PLAN 206 ICS	1. INCIDENT NAME Breckenridge Complex	2. DATE PREPARED 9/14/2011	3. TIME PREPARED 1900	4. OPERATIONAL PERIOD 9/15/2011 Day 0600-1800
---------------------------------------	---	--------------------------------------	---------------------------------	---

5. INCIDENT MEDICAL AID STATIONS

MEDICAL AID STATIONS	LOCATION	PARAMEDICS	
		YES	NO
ICP	Hart Park (Breckenridge Complex)		X

6. TRANSPORTATION

A. GROUND AMBULANCE SERVICES

NAME	LOCATION	PHONE	PARAMEDICS	
			YES	NO
Halls Ambulance	Bakersfield, request through incident ECC	661 392-8536	X	

B. AIR AMBULANCES

NAME	LOCATION	PARAMEDICS	
		YES	NO
Mercy Air	Mojave, (661) 868-4068	X	
Hall Air Ambulance (Primary Airship)	Bakersfield, (661) 868-4068	X	
Kern County Fire 408 (Hoist & Night Ops. Capable)	Bakersfield, (661) 868-4068		X
Kern Sheriff Air 5 (Hoist and Night Ops. Capable)	Bakersfield, (661) 868-4068		X

7. HOSPITALS

NAME	ADDRESS	TRAVEL TIME		PHONE	HELIPAD		BURN CENTER	
		AIR	GRND		YES	NO	YES	NO
Tehachapi Hospital (Basic)	115 West E St. Tehachapi	:10	:50	661-823-3070	X			X
Kern Medical Center (Trauma Center)	Bakersfield N35.23.03 W118.58.09 1700 Mount Vernon Ave Bakersfield	15	30	661-326-2667	X			X
San Joaquin Community Hospital (Burn and Cardiac)	2615 Chester Ave Bakersfield N35.23.01 W119.01.08	18	40	661-869-6200	X		X	

8. MEDICAL EMERGENCY PROCEDURES

FIRE LINE OR SPIKE CAMP EMERGENCY
 Crew Boss to contact Division Supervisor with patient complaint/condition and location.
 Division Supervisor contacts:

- (Consider requesting ECC to close channel for emergency traffic)
 - Operations with Patient injury/illness info.
 - Request medical supplies/evacuation equipment
 - Give DP or LZ information for Patient transport.
- Operations or Division:
 - Oversees Med EVAC operations
 - Makes all necessary notifications & transport Decisions per Med Unit input.
 - Contact Breckenridge Comm. to request ground or air ambulance if needed.
 - The Division can communicate with the airship on Air to Ground.
 - Notify Safety Officer and IC
- Medical Unit:
 - Notify receiving hospital of injury status.

BASE CAMP EMERGENCY
 Contact Medical Unit with patient complaint/condition and location.

INJURY REPORTING PROCEDURES
(DO NOT USE PATIENT NAME OVER THE AIR)

NATURE OF INJURY _____
 LOCATION OF PATIENT _____
 IS EMT WITH THE PATIENT: YES ____ NO ____
 TRANSPORT REQUEST BY: AIR ____ GROUND ____
 POINT OF PICKUP _____
 LAT _____ LONG _____
 PATIENT UNIT ID _____
 PATIENT WT _____ lbs. (For Air Evac)
 AGE _____
 SEX: MALE ____ FEMALE ____
 Vitals and other information:

ALL EMERGENCIES---Secure the area and identify witnesses for later investigation. Keep an accurate log of events.

206 ICS	9. PREPARED BY: (Kevin Albertson MEDL-T) 	10. REVIEWED BY: (Safety Officer)
----------------	--	---------------------------------------

AIR OPERATIONS SUMMARY

OPERATIONAL PERIOD DATE: 09-15-2011 START: 06:00 END: 20:30

1. INCIDENT NAME: Breckenridge Complex 2. PREPARED BY: Robert Reece PREPARED DATE/TIME: 09-14-2011 20:00 3. Sunrise: 06:37 Sunset: 19:06

4. REMARKS (Safety Notes, Hazards, Air Operations Special Equipment, etc.):
 Medivac Helo: H-408 (Rescue/Hoist 24HRS Primary).
 Medivac Helo: H-K AIR 5 (rescue/hoist) local sheriff.
 Do not over fly structures with external load missions.
 All aircraft should have strobes and running lights on in smoky conditions.
 Be aware of hot temperatures and high altitudes.
 Hazards: Snags, non-incident aircraft, and winds.
 Watch for military aircraft operating in the area.

5. TFR: 9451
 Radius: 7 NM
 Altitude: 8,000 MSL
 Centerpoint: Lat: 35 24.20
 Long: 118 43.39

Give clear, concise direction when requesting missions...need a location and a contact.

6. PERSONNEL	Phone	7. FREQUENCIES	AM	FM
AOBD: Robert Reece	559-760-2186	AIR/AIR FW:		170.4625
ASGS: Jerry Disney	209-352-0209	AIR/AIR RW:	126.9250	
ATGS: Ken Crow	559-358-7108	AIR/GROUND:		172.6125
HLCO:		AIR/Guard	168.6250N	RX/TX
HEBM:		COMMAND	Rx: 166.6125	Tx: 168.4000
ATBM:		RPT	Tone 4	
HEBM: 2		DECK:	163.100	
HEBM1 Brad Nelson (Mdw,Field)	661-399-0297	TOIC:		

8. FIXED-WING	# Avail / Type/ Make-Model / FAA # / Base(s)
Airtankers	By Request 2 airtanker ordered
Lead planes	By Request
ATGS Aircraft	By request
AA410 primar	Relief AA 210
Other	

9. HELICOPTERS (Use Additional Sheets As Necessary)

FAA # or Designator	TY	MAKE/MODEL	BASE	START	REMARKS	FAA # or Designator	TY	MAKE/MODEL	BASE	START	REMARKS
H-22EA	111	Bell Jet Ranger	Meadow Field	08:00	Recon/mapping	HT-749	1	S-64 E	Meadow Field	08:00	Water drop only
H-305	11	Bell UHU	Meadow Field	08:00	Passenger/Bucket	HT-795	1	S-54 A	Meadow Field	08:00	Water drop only
H-554	11	Bell 205 ++	Meadow Field	08:00	Passenger/Bucket	HT-746	1	S-64 F	Meadow Field	08:00	Water drop only
H-458	11	Bell 205 STD	Meadow Field	08:00	Bucket/sling only						

10. TASK/MISSION/ASSIGNMENT (Use ICS-220a if additional space needed; Type/Function includes: Air Tactical, Retardant, Recon, Personnel Transport, Water Dropping, etc.)

TYPE/FUNCTION	NAME OF PERSONNEL OR CARGO (if applicable) OR INSTRUCTIONS FOR TACTICAL AIRCRAFT	MISSION START	FLY FROM	FLY TO
Troop shuttle	As assigned	08:00		
Water Drops	Priority.	08:00		
Recon	As requested H-22EA map fire in morning at 09:00 with operation (Larkin)	09:00	Mdw,Field	
Cargo	Soccer Park sling site, south of Hart Park Lat. 35 26.051 Long. 118 53.843 (net all coyote packs)	12:00	Soccer Pk.	
Sling Site	Fly 8 coyote packs to div. K 35 23.901 118 37.102 Fly 2 coyote packs to div M 35 22.871 118 36.953	14:00	Soccer Pk	Div K/M

Robert Reece

SAFETY MESSAGE

INCIDENT: Breckenridge Complex DATE: Sept. 15, 2011
0600-1800


Major Hazards and Risks:

- ✓ Changing weather is probable—Drier and warmer
Beware of what this could do to your piece of line and take the needed precautions. ...LETS THINK!!!, Refer to IRPG pg. 19
- ✓ Driving –Just because you know the road, don't let down your guard. Drive defensively and expect the unexpected; lights on, chock vehicles when parked. Manage parking/on the line/ camp areas. Watch for unexpected local traffic, Refer to IRPG pg. 24
- ✓ Rocks are all around you. Lots of loose shifting soil. Be aware of all your work area hazards. Advise others in the crew. Scout work areas and break or lunch areas—**Situational awareness**
 - ✓ Snag/Hazard tree- Their waiting for you, refer to IRPG pg.20
- ✓ ***Let's apply what we have learned from those before us, check your slide tray, what's all the training been for. High risk-low frequency situations have killed too many of us...process the parts of the puzzle and make good decisions based on knowledge.***

REMEMBER

- Ensure instructions and assignments are clear
- Ensure all Lat. and long. are accurate and using the correct datum. Hddd"mm.mmm".
- Your tailgate safety sessions are the best place for clarifying your hazards/risks/and needed mitigations. Refer to the LCES 215A attached and make it real for *your* piece of ground.

Prepared by: SOF2 Trainee Pedro Martinez



INCIDENT RISK ANALYSIS (ICS 215a)

DIV	HAZARDOUS ACTIONS / CONDITIONS	MITIGATIONS / WARNINGS / REMEDIES
ALL	FIRE BEHAVIOR	<ul style="list-style-type: none"> Closely monitor weather conditions. Communicate weather changes to ICP. Maintain adequate escape routes and safety zones. Advise all personnel if these are compromised or changed. Set trigger points when appropriate. Adhere to 10 Std Orders, mitigate 18 situations. Maintain Situational Awareness.
ALL	COMMUNICATION	<ul style="list-style-type: none"> Use of human repeaters to link all fire lines and ICP as necessary. Be sure to confirm freqs and tones work for you. Be aware of possible frequency conflicts with other fires
A	STEEP TERRAIN	<ul style="list-style-type: none"> ROLLING MATERIAL 150%+ slopes in some areas
ALL	HYDRATION	<ul style="list-style-type: none"> Drinking water before, during and after shifts, minimum 1.5 gal. per shift. Be alert for signs of heat stress in yourself and others. Be sure and eat throughout day to better assimilate energy/hydration needs. <p style="text-align: center;">MONSTER, ROCK STAR AND RED BULL ARE NOT HYDRATORS !!!!!!!</p>
ALL	AIRCRAFT	<ul style="list-style-type: none"> Use dedicated and identified air to ground contacts. Multiple aircraft and types.
A/F/M	ROADS	REFER TO IRPG pg 24
ALL	DRIVING HAZARDS	<ul style="list-style-type: none"> Reduce speed. Be watchful of local vehicles Drive defensively! Expect the unexpected around every curve. Drive with headlights on; use chock blocks, keep windshields clean; look before backing; and use backers whenever available. Hwy 178 will be a major risk for all of us Maintain Driving Situational Awareness. <p style="text-align: center;">PLEASE KEEP THE SPEED DOWN</p>
INCIDENT NAME: BRECKENRIDGE COMPLEX ICS 215a		DATE PREPARED: <p style="text-align: center;">9/14/11</p> TIME PREPARED: 2030 HOURS
		OPERATIONAL PERIOD Day Shift 9/15/11 0600/1800 Prepared by Pedro Martinez SOF2(T)

BRECKENRIDGE COMPLEX
Training Message

SEPT. 15, 2011

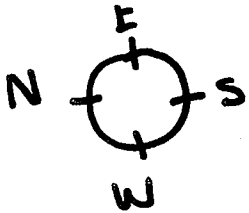


See Smokey is a trainer,
So pass along your life experiences to a trainee.

MAKE YOUR TRAINING TIME COUNT!!!

Please take time to look over task in the task book, initial & date. Thank you for your response to my request for Trainees/Trainers to have as much as possible of their documentation completed prior to coming in and closing out the training assignment. If you know that you will be demobing in the next few days, plan to come in early and finalize your training package

Hal Nolen
TRAINING SPECIALIST
Mariposa County Fire
P O Box 162
Mariposa, CA. 95338
209 966-4330



ALFRED HARREL

female inmate

lunch
drinks
ice
supply
trash
food

food service

- Logistics
- supply ordering
- operations
- safety
- DIC
- PIC liaison
- medical unit
- mobile comm
- ICAL EMA

- briefing
- Security (cal fire) cost reports
- Equipment/finance (cal fire)
- finance section chief
- Accommodations
- finance
- Plans
- check in
- documentation/specialist
- situation
- copy printing
- DOES

- Plans meeting Tent
- training
- radio cleaning
- cat med
- med. tent
- Laundry showers

Sleeping

Crew Camp sleeping

male inmate

inmate shower

ALFRED HARREL Hwy.

1/2 mile

fuel

around corner

UNIT LOG	1. Incident Name	2. Date Prepared	3. Time Prepared
	4. Unit Name/Designators	5. Unit Leader (Name and Position)	6. Operational Period
7. Personnel Roster Assigned			
	Name	ICS Position	Home Base
8. Activity Log			
	Time	Major Events	
9. Prepared by (Name and Position)			