
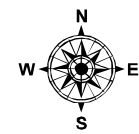




### IAP Index Map

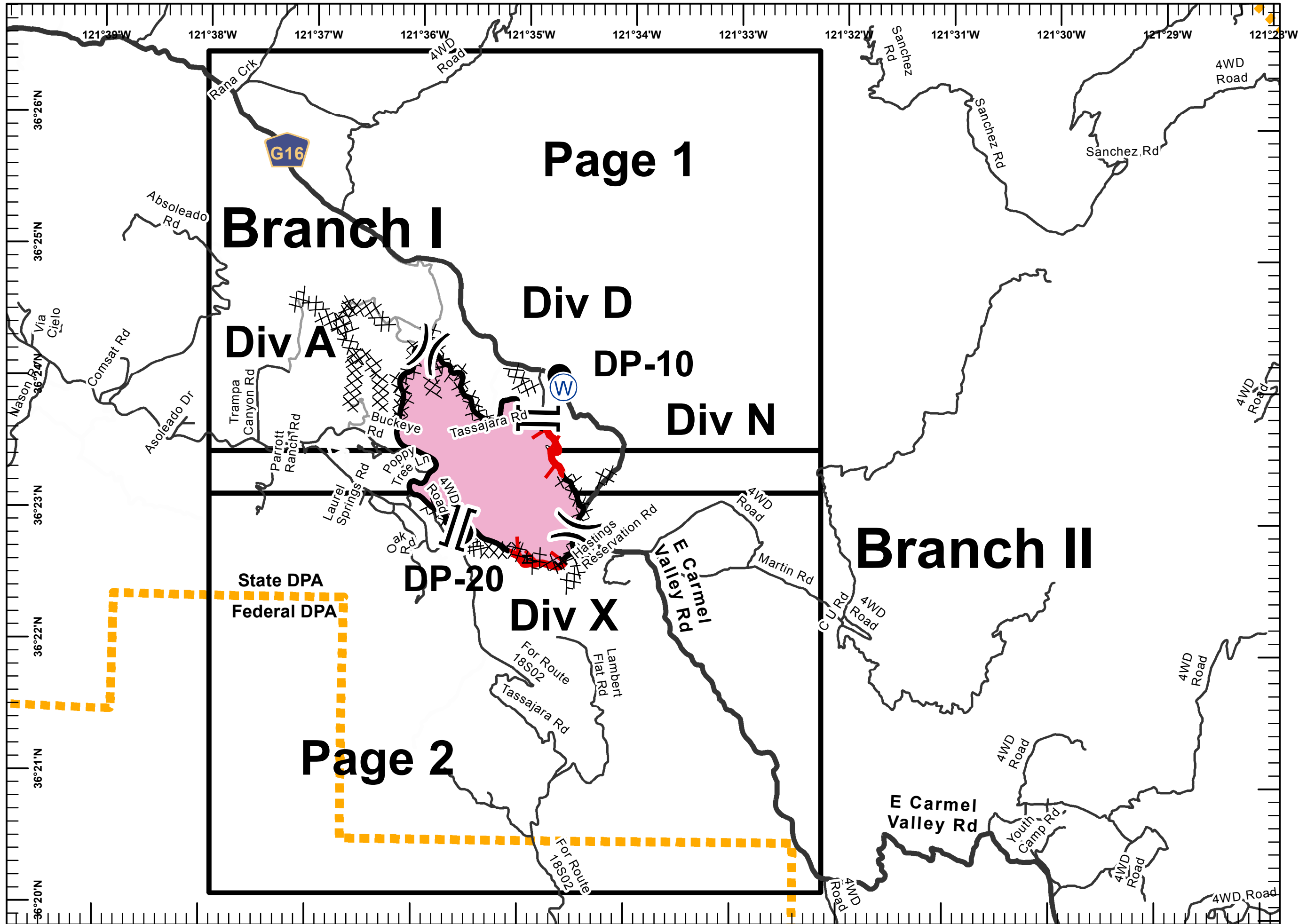
**Tassajara Incident**  
CA-BEU-004217  
September 23, 2015  
0700-0700  
NAD 83

- Division
- Branch
- Drop Point
- Water Source
- Completed Line
- Uncontrolled Fire Edge
- Completed Dozer Line
- Hand Line
- DPA Boundary



1:50,000

Poster IMT2 GIS  
September 22, 2015  
2204





# IAP MAP

## Tassajara Incident

CA-BEU-004217

September 23, 2015

0700-0700

NAD 83

Page 1 of 2

- Division
- Branch
- Drop Point
- Water Source
- Completed Line
- Uncontrolled Fire Edge
- Completed Dozer Line
- Hand Line
- DPA Boundary

Page 1

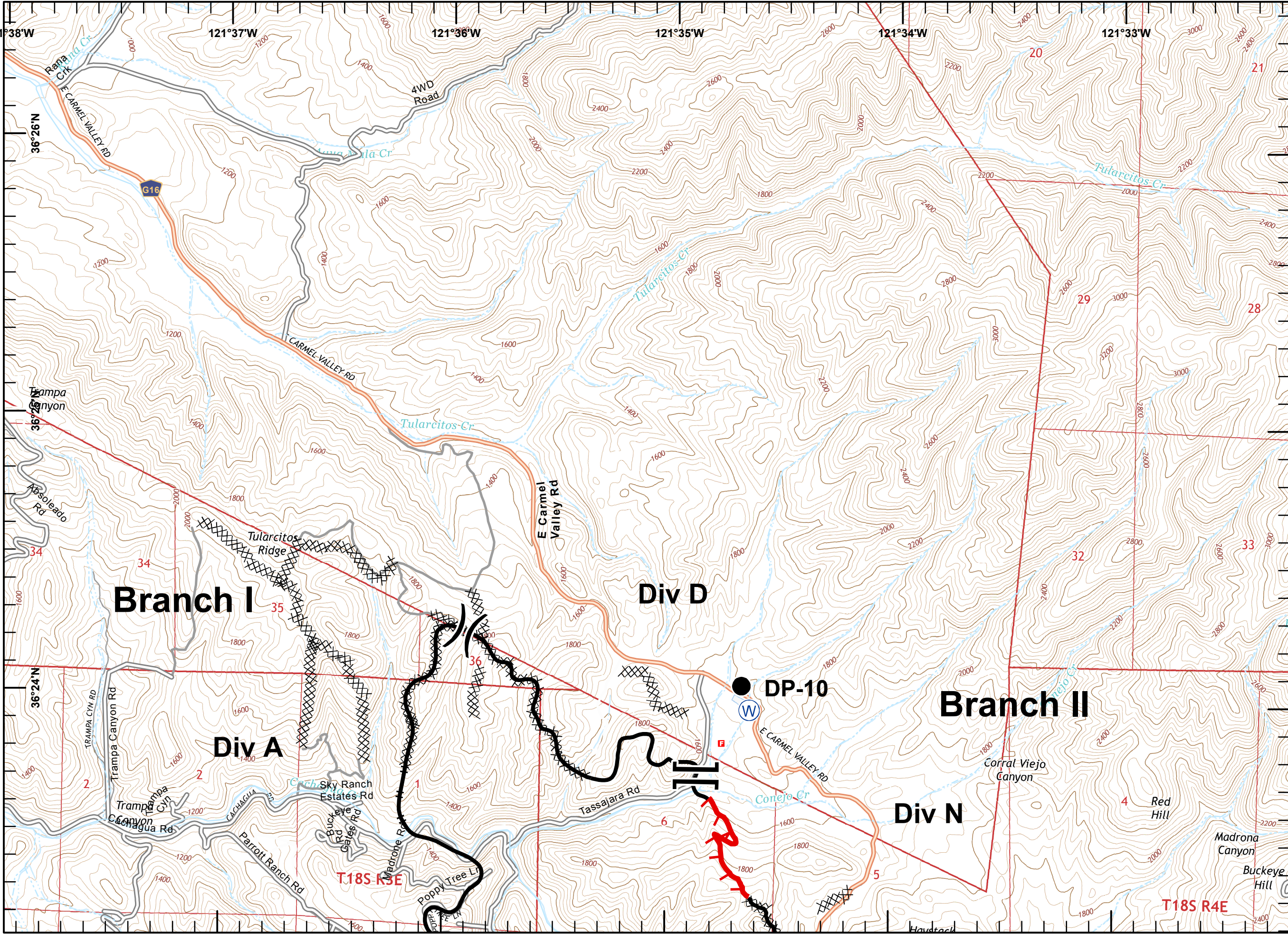
Page 2



Miles  
0 0.125 0.25 0.5

1:24,000

Poster IMT2 GIS  
September 22, 2015  
2217

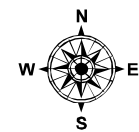
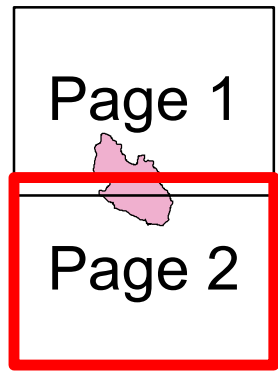




# IAP MAP

Tassajara Incident  
 CA-BEU-004217  
 September 23, 2015  
 0700-0700  
 NAD 83  
 Page 2 of 2

- Division
- Branch
- Drop Point
- Water Source
- Completed Line
- Uncontrolled Fire Edge
- Completed Dozer Line
- Hand Line
- DPA Boundary



Miles  
 0 0.125 0.25 0.5

1:24,000

Poster IMT2 GIS  
 September 22, 2015  
 2217

