

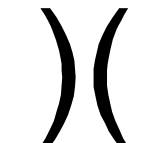


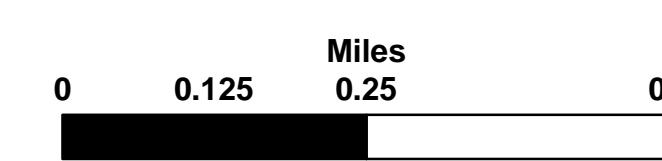





TASSAJARA INCIDENT CA-BEU-004217

FINAL OPERATIONS MAP September 24, 2015

-  Final Fire Perimeter Captured on September 22, 2015 2145
-  Branch
-  Division
-  Drop Point
-  Water Source



Datum: NAD 83 1:10,000

DISCLAIMER:
The displayed incident data is approximate and should only be used for informational purposes. The information contained in supporting base layers was generated from GIS data maintained by different sources and agencies and is not necessarily accurate to mapping, surveying, or engineering standards.

