






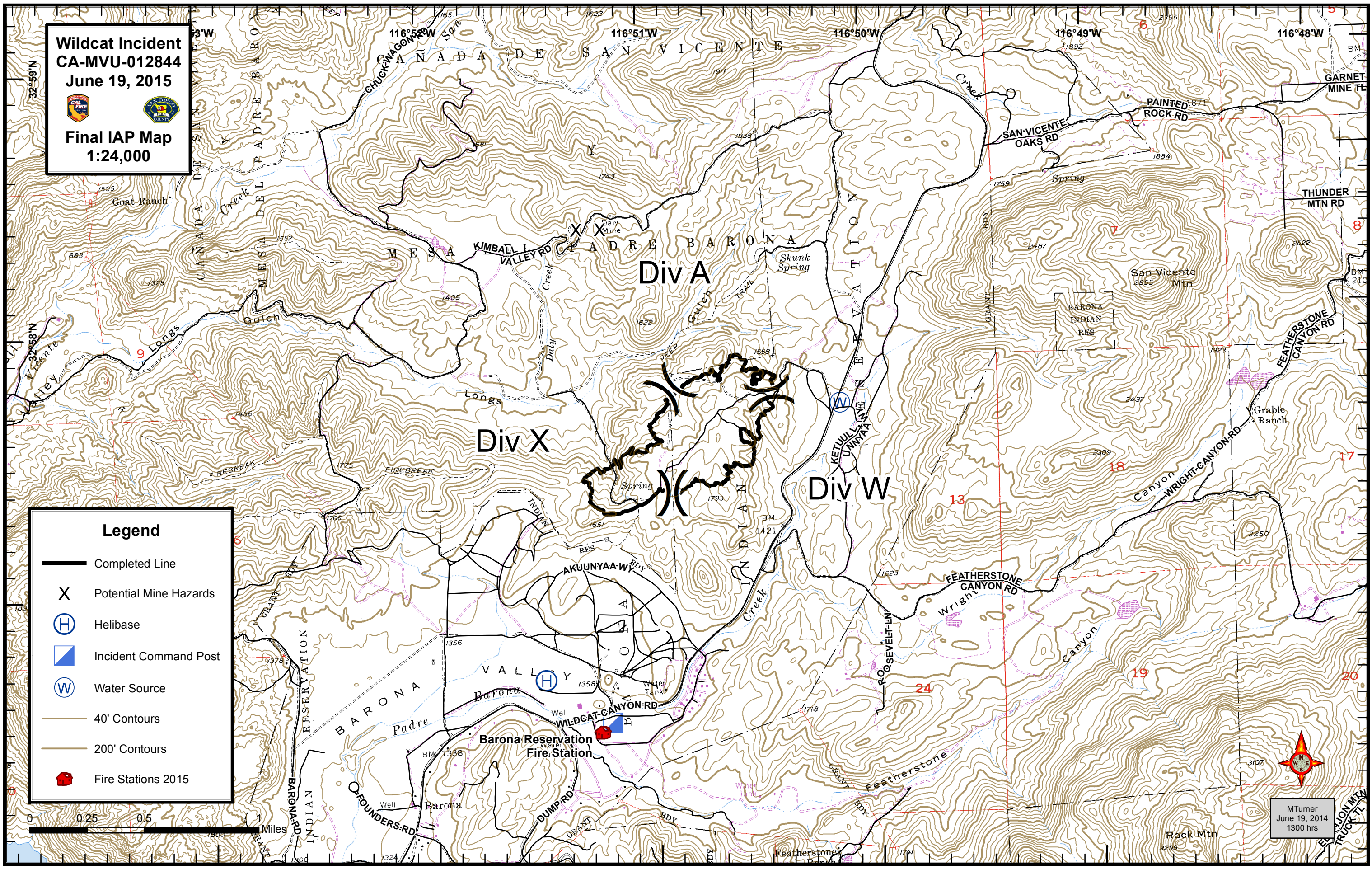
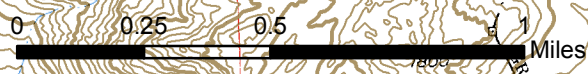
**Wildcat Incident**  
**CA-MVU-012844**  
**June 19, 2015**



**Final IAP Map**  
**1:24,000**

**Legend**

-  Completed Line
-  Potential Mine Hazards
-  Helibase
-  Incident Command Post
-  Water Source
-  40' Contours
-  200' Contours
-  Fire Stations 2015



MTurner  
 June 19, 2014  
 1300 hrs