


121°2'W

121°1'W

121°0'W

**Deer Fire**  
 CA-SLU-007005  
 Infrared Interpretation  
 Imagery Date:  
 07/12/2015 1958 Hrs



35°44'N

35°44'N

35°43'N

35°43'N

35°42'N

35°42'N

NACIMIENTO

RES

MAXIMUM  
ELEV 800

21

Pebblestone

VABM 1666

1017

1105

29

28

25

1305

1100

35° 42.778' N  
 121° 0.605' W

32

33

33

1100

1130





1300

1400


Deer  
Flat

McLaughlin

Canyon

-  Heat Perimeter
  -  Intense Heat Areas
  -  Scattered Heat Areas
  -  Isolated Heat Sources
- NAD 1983 California Teale Albers

IRIN: Joe Larson  
 Map produced:  
 7/12/2015 2254 hrs



Copyright © 2013 National Geographic Society, i-cubed

121°2'W

121°1'W

121°0'W