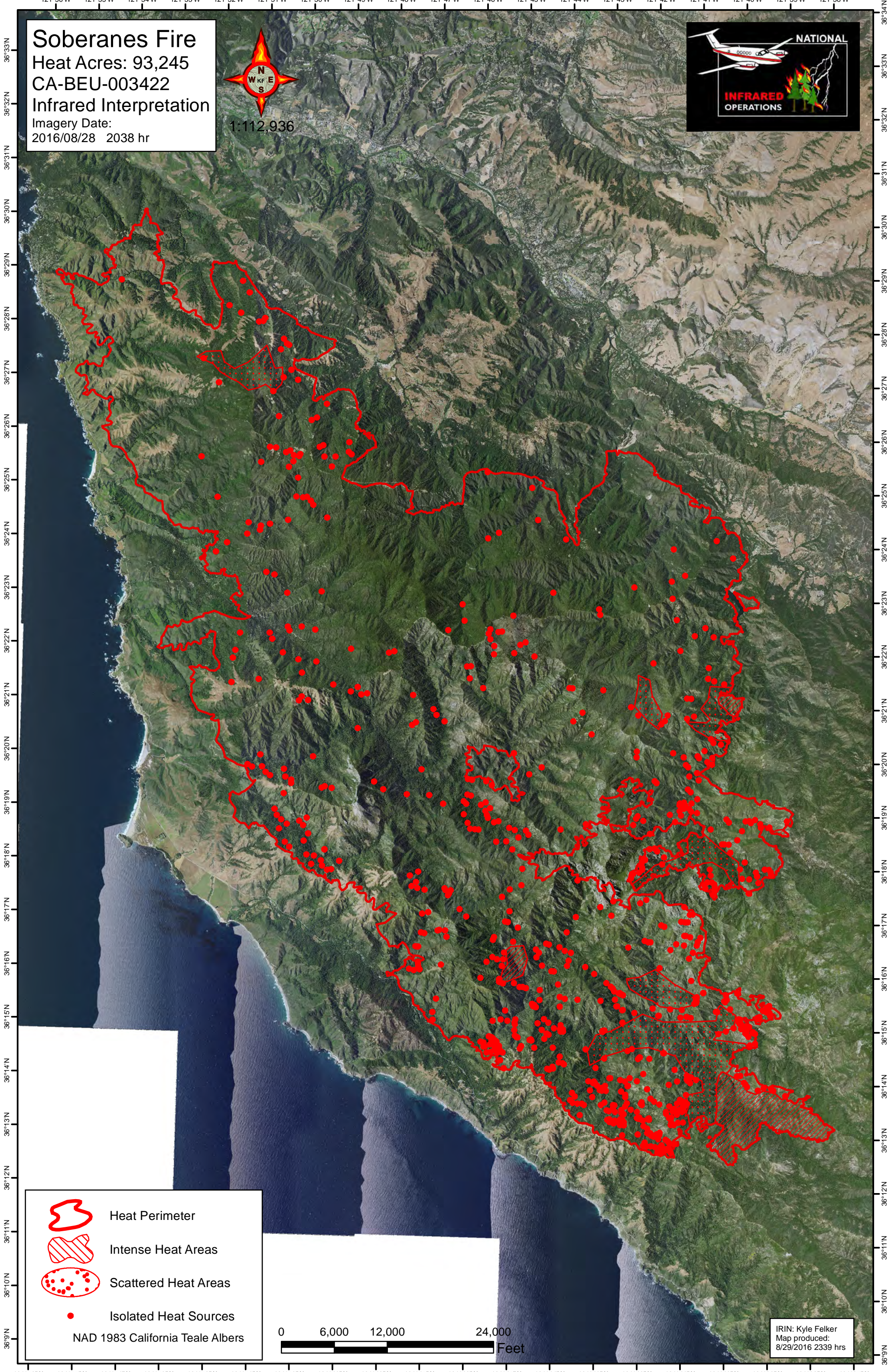






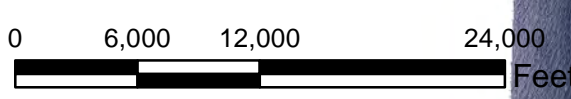
121°56'W 121°55'W 121°54'W 121°53'W 121°52'W 121°51'W 121°50'W 121°49'W 121°48'W 121°47'W 121°46'W 121°45'W 121°44'W 121°43'W 121°42'W 121°41'W 121°40'W 121°39'W 121°38'W

Soberanes Fire
Heat Acres: 93,245
CA-BEU-003422
Infrared Interpretation
Imagery Date:
2016/08/28 2038 hr



-  Heat Perimeter
-  Intense Heat Areas
-  Scattered Heat Areas
-  Isolated Heat Sources

NAD 1983 California Teale Albers



IRIN: Kyle Felker
Map produced:
8/29/2016 2339 hrs

121°56'W 121°55'W 121°54'W 121°53'W 121°52'W 121°51'W 121°50'W 121°49'W 121°48'W 121°47'W 121°46'W 121°45'W 121°44'W 121°43'W 121°42'W 121°41'W 121°40'W 121°39'W 121°38'W 121°37'W