



IAP Mineral Incident

CA-FKU-011358

Aug 13, 2016

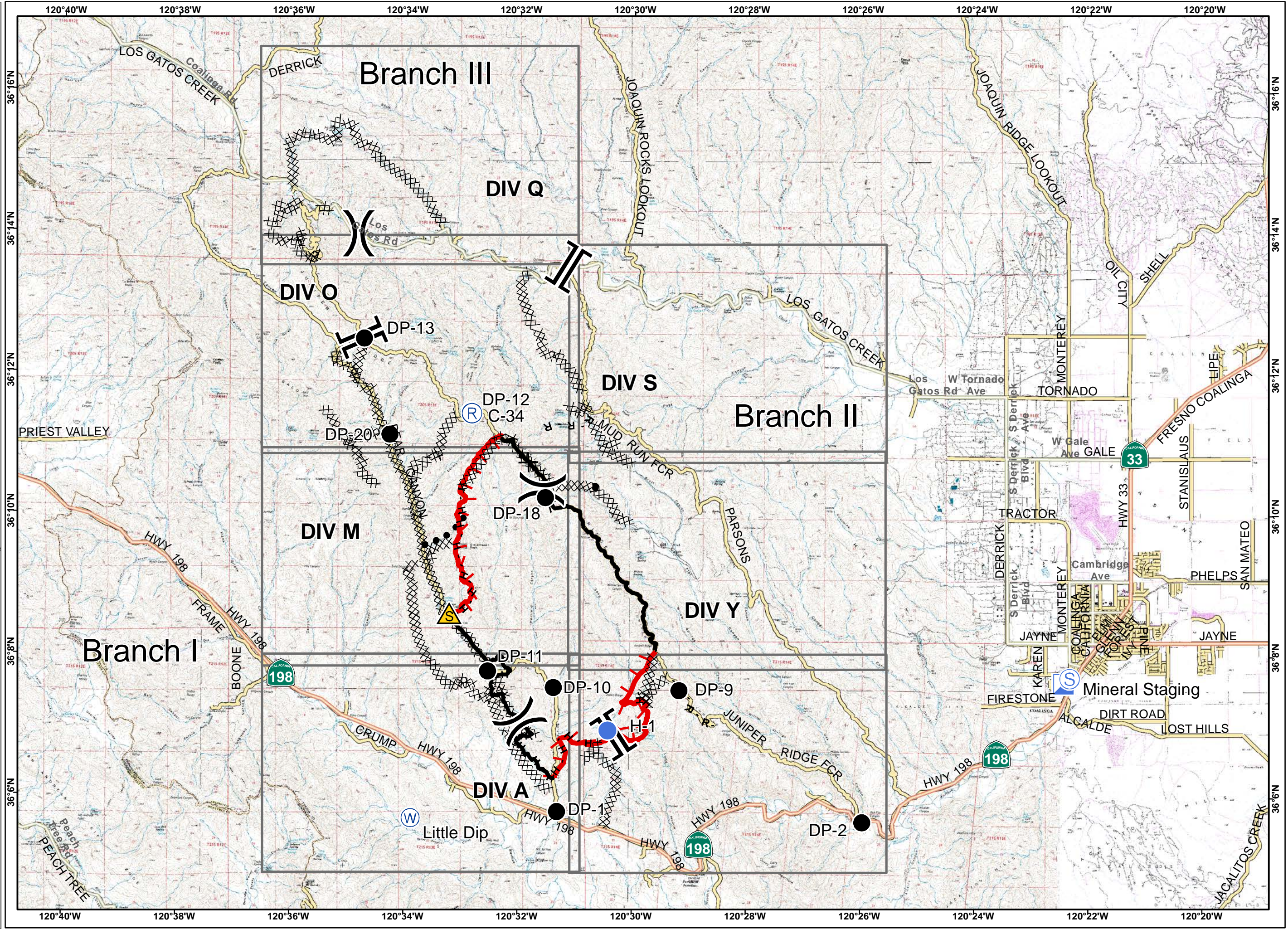
Index

- Division
- Branch
- Drop Point
- Helispot
- Incident Command Post
- Repeater
- Safety Zone
- Staging Area
- Water Source

- Completed Dozer Line
- Completed Line
- H - H - Hand Line
- R - R - Road as Completed Line
- Uncontrolled Fire Edge
- Planned Secondary Line
- Proposed Dozer Line

1	
2	5
3	6
4	7

0 1 2 Miles
NAD83 1:90,000





IAP Mineral Incident

CA-FKU-011358

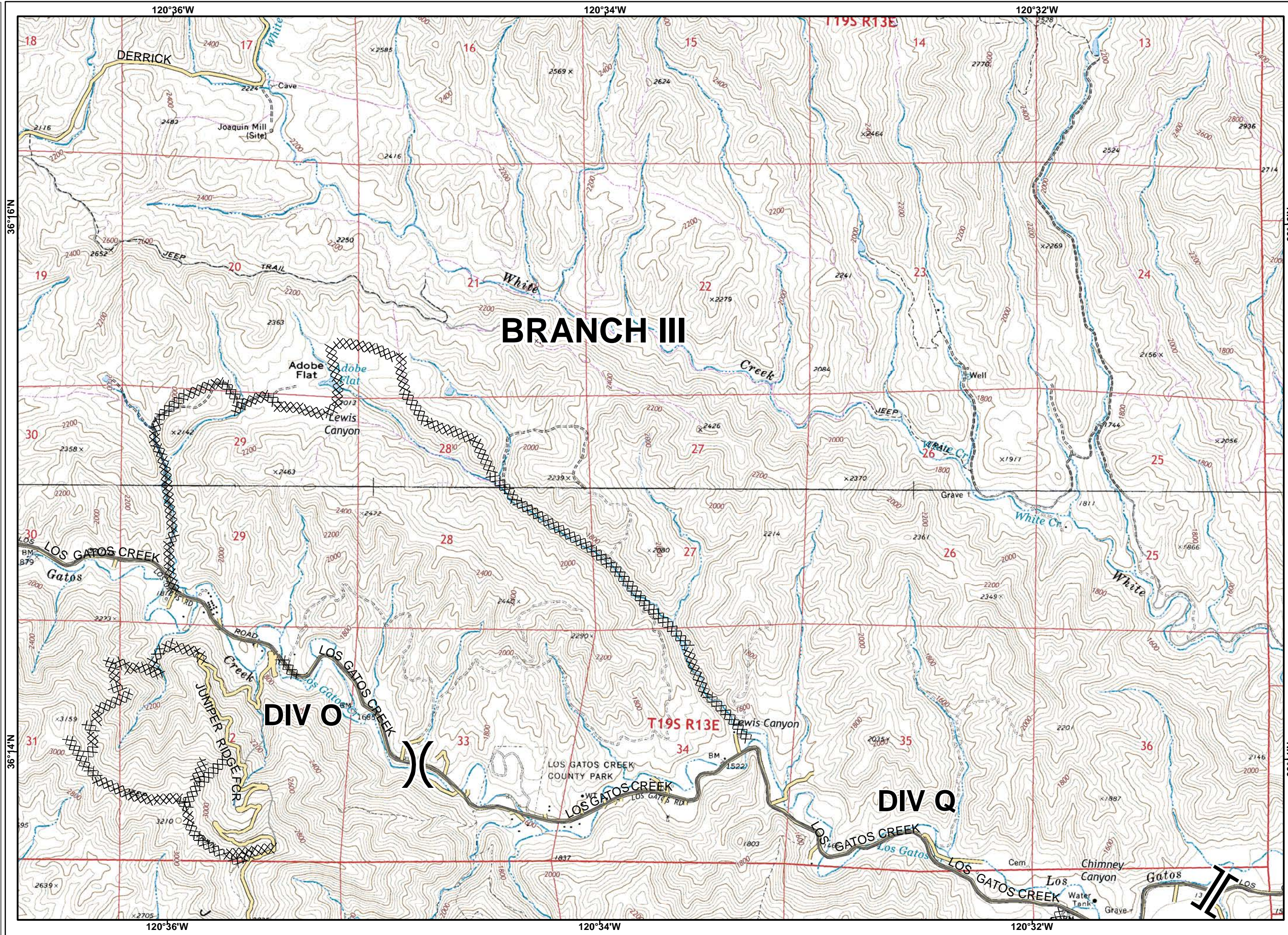
Aug 13, 2016

Page 1

(Division

|| Branch

XXXXXX Completed Dozer Line



1	
2	5
3	6
4	7



0 0.25 0.5 Miles

NAD83 1:24,000



IAP Mineral Incident

CA-FKU-011358

Aug 13, 2016

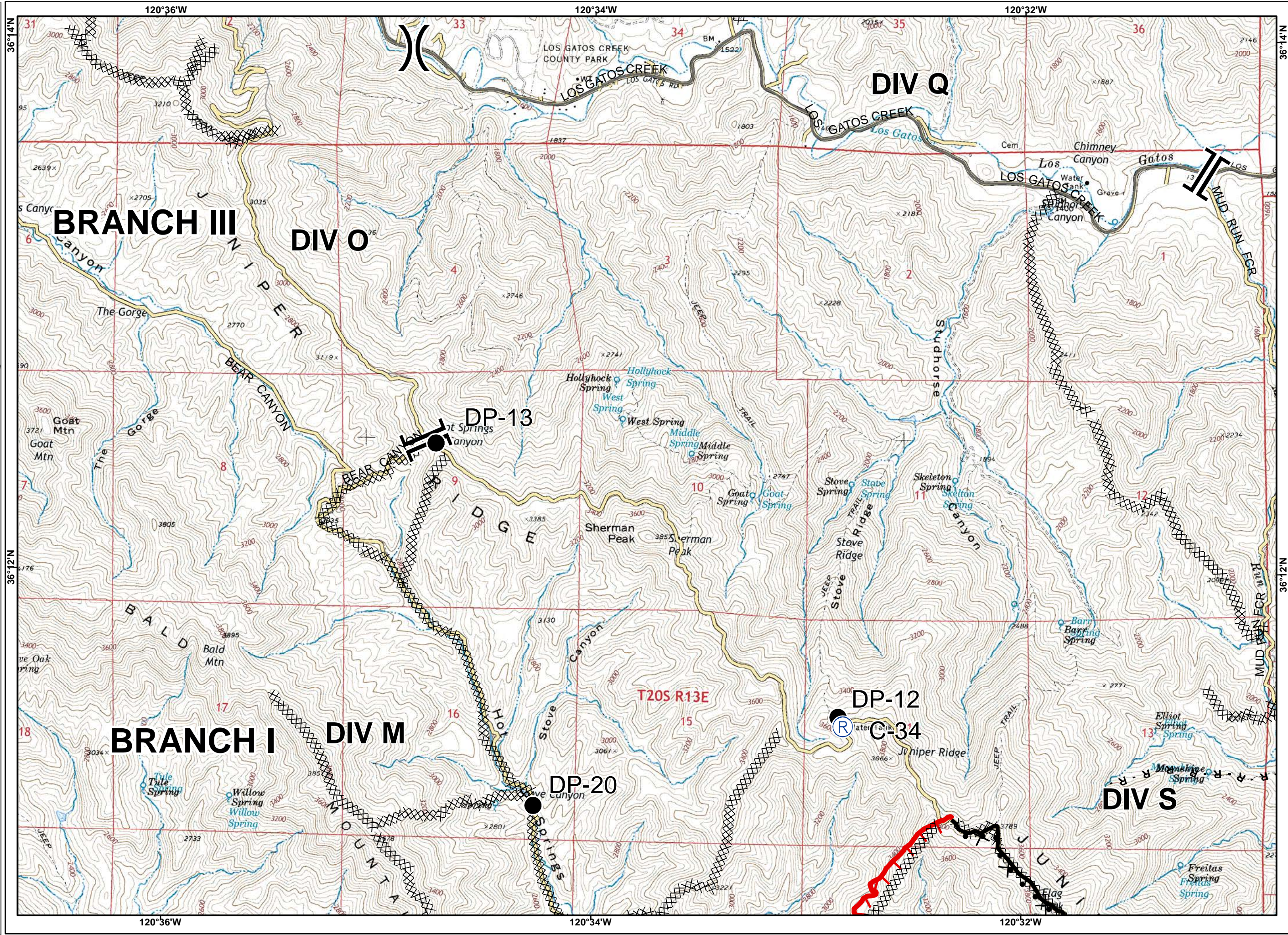
Page 2

- Division
- Branch
- Drop Point
- Repeater
- Completed Dozer Line
- Completed Line
- R - R - Road as Completed Line
- Uncontrolled Fire Edge
- Proposed Dozer Line

1		
2		5
3		6
4		7

0 0.25 0.5 Miles

NAD83 1:24,000





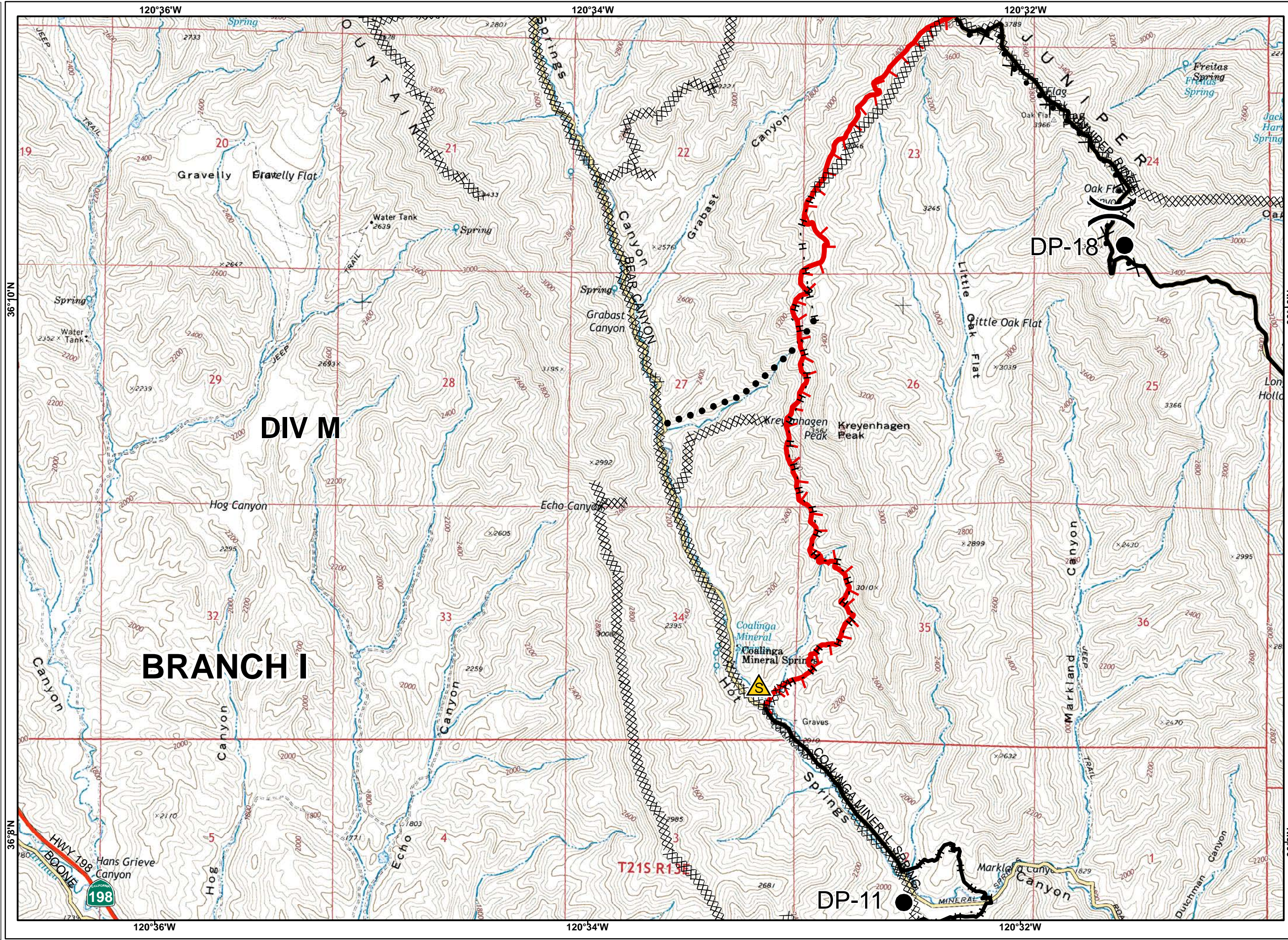
IAP Mineral Incident

CA-FKU-011358

Aug 13, 2016

Page 3

- Division
- Branch
- Drop Point
- Safety Zone
- Completed Dozer Line
- Completed Line
- Hand Line
- Uncontrolled Fire Edge
- Planned Secondary Line
- Proposed Dozer Line




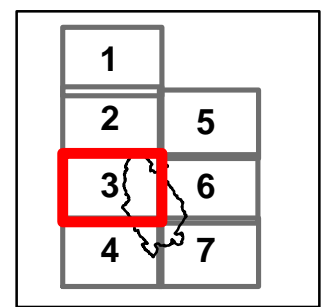
DIV M

BRANCH I

DP-18

DP-11

T215 R15





IAP Mineral Incident

CA-FKU-011358

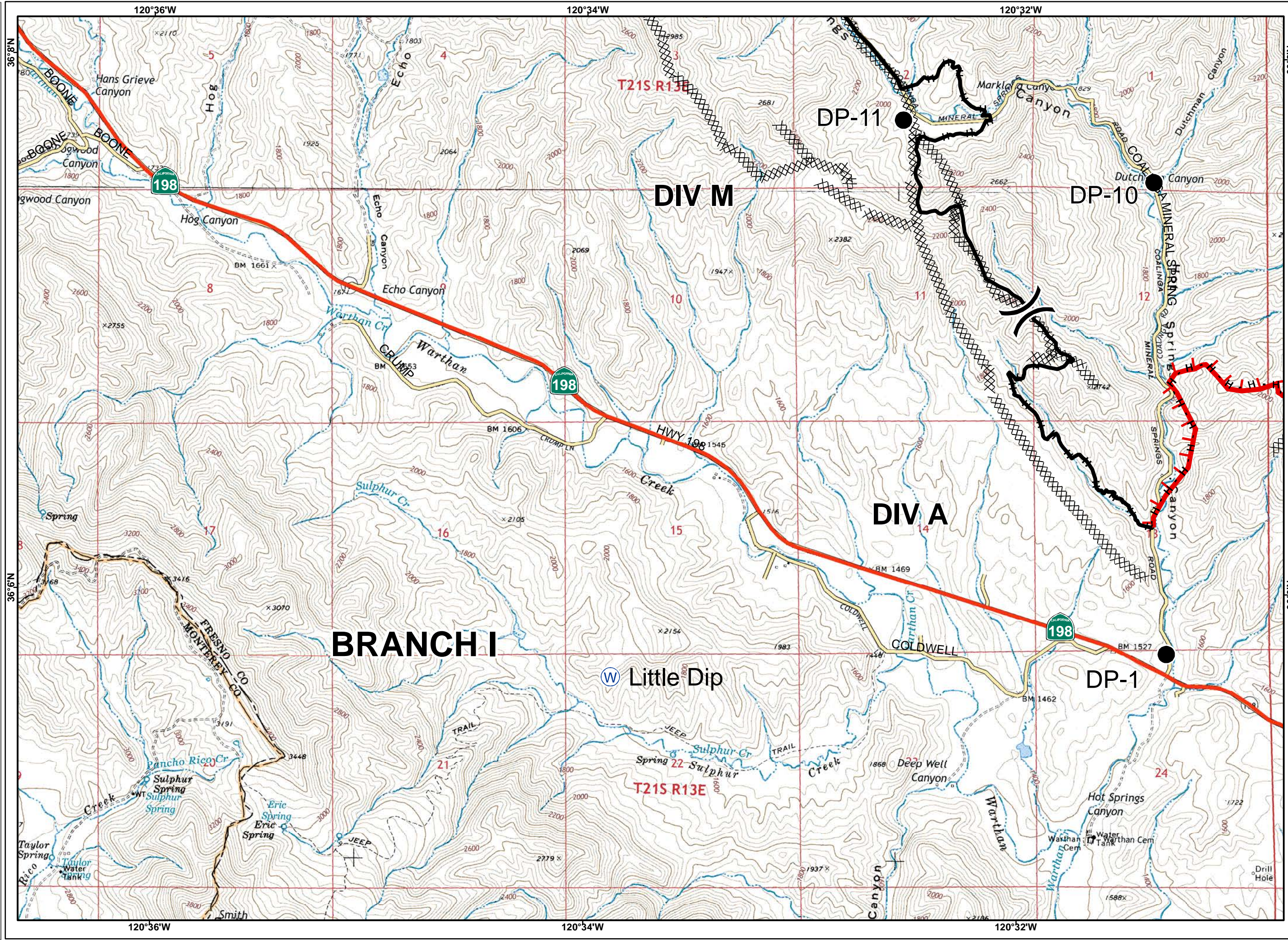
Aug 13, 2016

Page 4

- Division
- Branch
- Drop Point
- Water Source
- Completed Dozer Line
- Completed Line
- Hand Line
- Uncontrolled Fire Edge

1	
2	5
3	6
4	7

0 0.25 0.5 Miles
NAD83 1:24,000





IAP
Mineral Incident

CA-FKU-011358

Aug 13, 2016

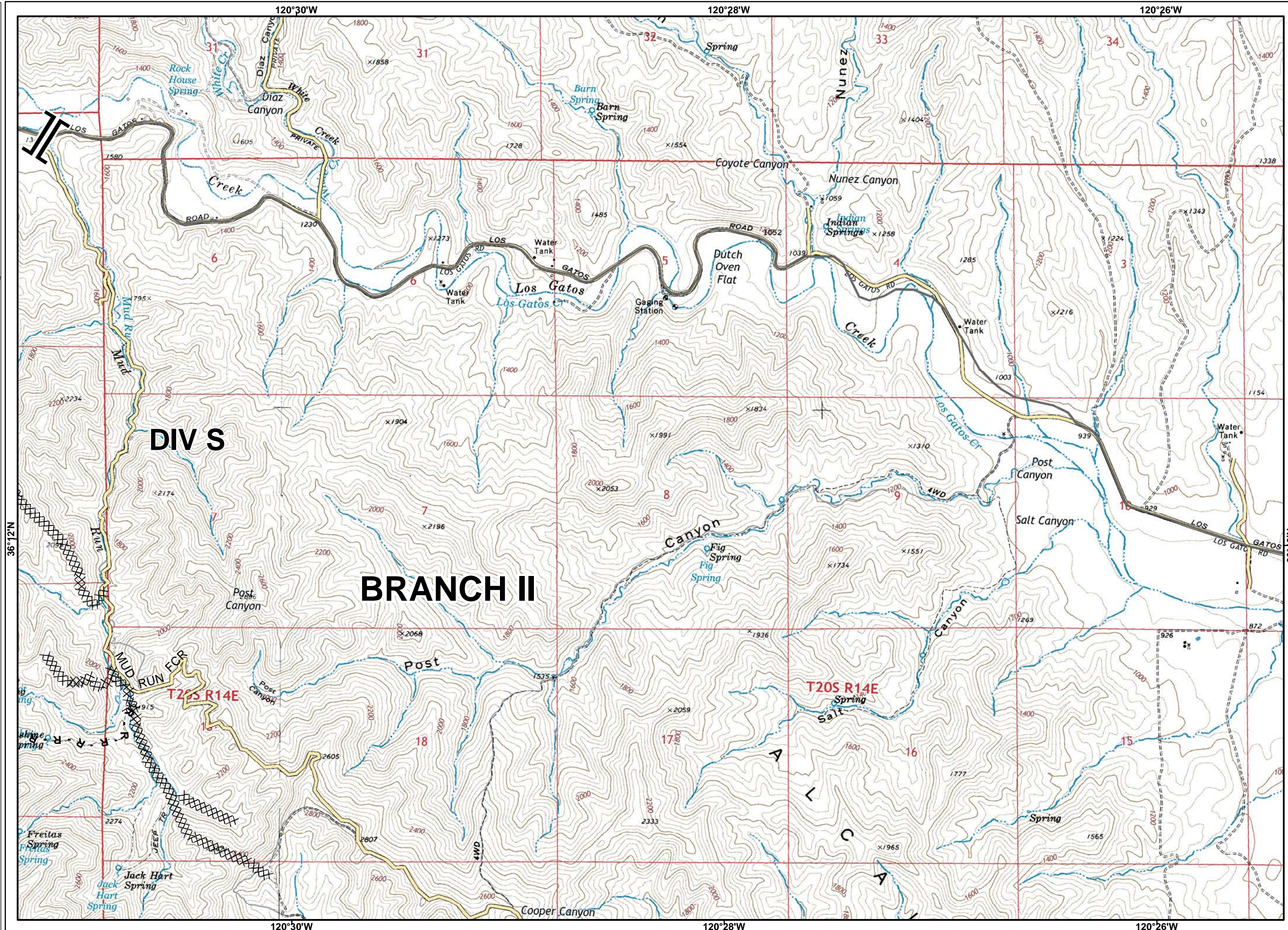
Page 5

(X) Division

[] Branch

XXXXXX Completed Dozer Line

R - R - Road as Completed Line



DIV S

BRANCH II

1	
2	5
3	6
4	7



0 0.25 0.5 Miles

NAD83 1:24,000



IAP Mineral Incident

CA-FKU-011358

Aug 13, 2016

Page 6

(X) Division

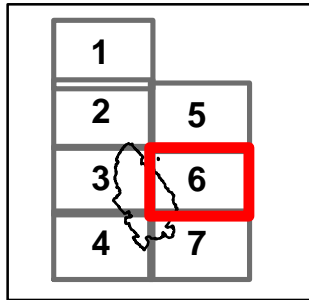
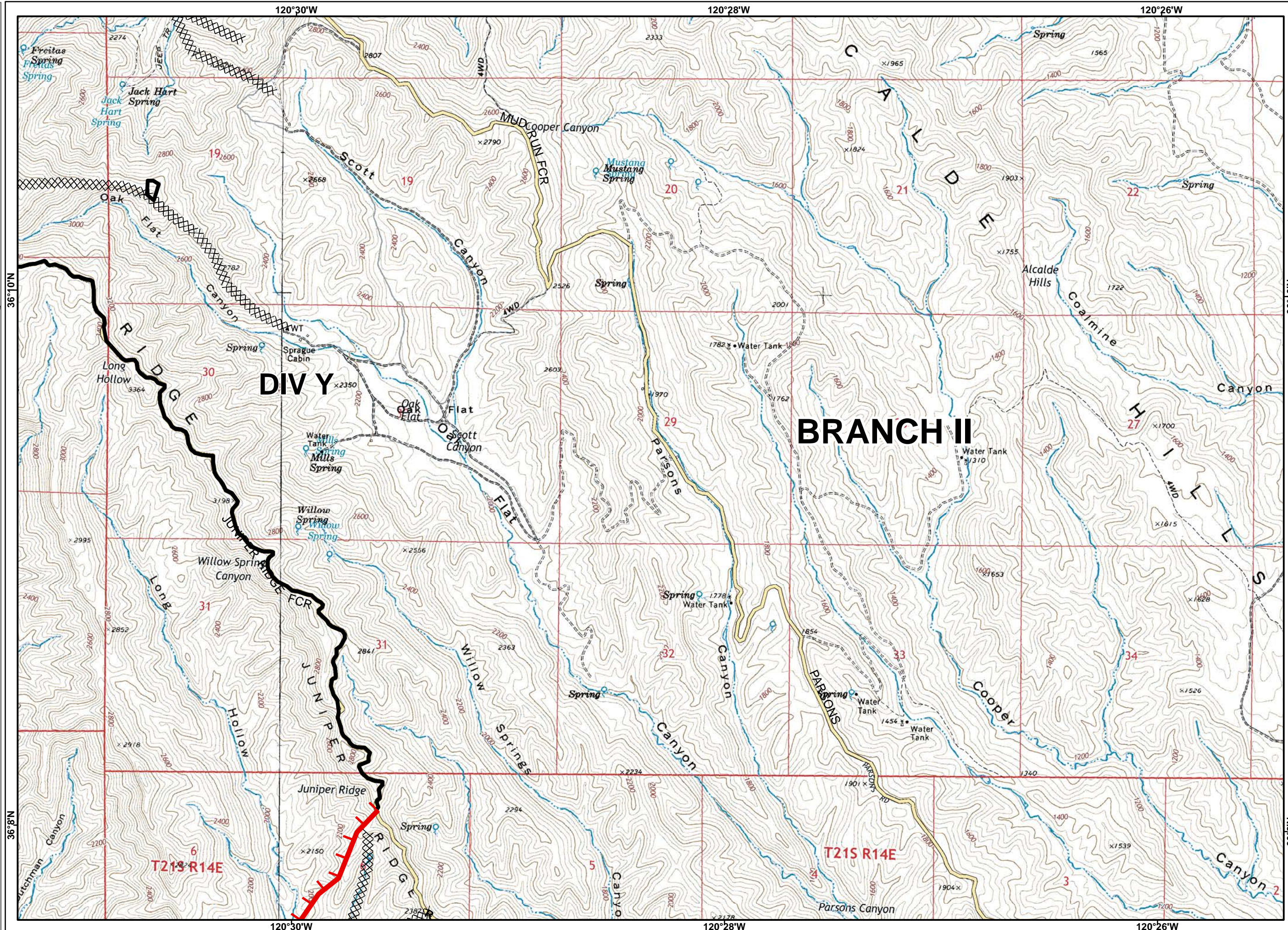
(||) Branch

XXXXXX Completed Dozer Line

— Completed Line

R - R - Road as Completed Line

┌ Uncontrolled Fire Edge



0 0.25 0.5 Miles

NAD83 1:24,000








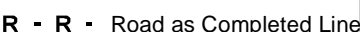



IAP Mineral Incident

CA-FKU-011358

Aug 13, 2016

Page 7

-  Division
-  Branch
-  Drop Point
-  Helispot
-  Completed Dozer Line
-  Completed Line
-  H - H - Hand Line
-  R - R - Road as Completed Line
-  Uncontrolled Fire Edge

1	
2	5
3	6
4	7



0 0.25 0.5 Miles
NAD83 1:24,000

