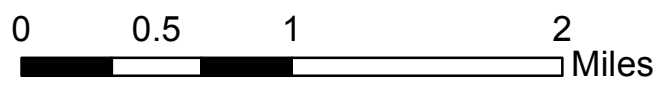






Sources: Esri, HERE, DeLorme, Intermap, increment P Corp., GEBCO, USGS, FAO, NPS, NRCAN, GeoBase, IGN, Kadaster NL, Ordnance Survey, Esri Japan, METI, Esri China (Hong Kong), swisstopo, MapmyIndia, © OpenStreetMap contributors, and the GIS User Community

**INFRARED MAP**  
**Chimney (CA-SLU-008948)**  
**Flight: August 18, 2016 @ 2132 MDT**  
**Acres - 12,476**  
**Change in Acres from last IR Flight - 3,235**  
**IRIN - Nate Yorgason**



**Legend**

-  08/18/2016 2132 IR Heat Perimeter
-  Intense Heat
-  Scattered Heat
-  Isolated Heat Sources