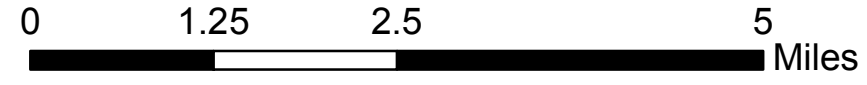






Sources: Esri, HERE, DeLorme, Intermap, increment P Corp., GEBCO, USGS, FAO, NPS, NRCAN, GeoBase, IGN, Kadaster NL, Ordnance Survey, Esri Japan, METI, Esri China (Hong Kong), swisstopo, MapmyIndia, © OpenStreetMap contributors, and the GIS User Community



INFRARED MAP
Chimney (CA-SLU-008948)
Flight: August 23, 2016 @ 0158 MDT
IRIN - Nate Yorgason



Legend

-  08/23/2016 0158 IR Heat Perimeter
-  Intense Heat
-  Scattered Heat
-  Isolated Heat