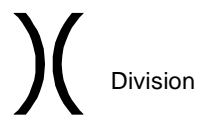





# IAP MAP

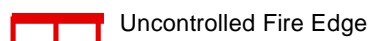
Marshes Incident  
CA-TCU-010403  
September 29, 2016  
NAD 83  
Page 2 of 2



Division



Branch



Uncontrolled Fire Edge



Completed Dozer Line



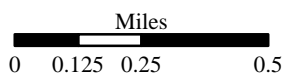
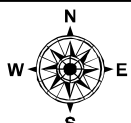
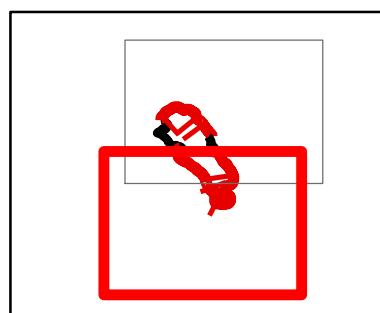
Completed Line



Drop Point



Mine



1:24,000

