

RYE INCIDENT



CA-LAC- 362441

INCIDENT ACTION PLAN



DECEMBER 6-7, 2017
0700 – 0700

UNIFIED COMMAND
CALIFORNIA DEPARTMENT OF FORESTRY & FIRE PROTECTION
LOS ANGELES COUNTY FIRE DEPARTMENT
VENTURA COUNTY FIRE DEPARTMENT

INCIDENT OBJECTIVES	Incident Name RYE INCIDENT	Date 12-5-2017	Time 2000
Operational Period 24 hr Plan 12/ 6-7, 2017 0700 - 0700			
General Control Objectives for the Incident (include alternatives) MANAGEMENT OBJECTIVES: <ol style="list-style-type: none"> 1. Provide for firefighter and public safety by utilizing the 10 standard firefighting orders, 18 standard watchout situations, and the risk management process. 2. Ensure that all operational actions are commensurate with the values at risk. 3. Provide for the timely and accurate dissemination of information to the public, the news media and all responders. 4. Maintain, restore, and control access, vital infrastructure, and utilities. 5. Ensure compliance with the Agency Administrator and Stakeholders priorities. CONTROL OBJECTIVES: <u>Keep the RYE fire:</u> North of 118 FWY East of Grimes Canyon West of I-5 FWY South of 126 FWY			
Weather Forecast for Period <ul style="list-style-type: none"> • SEE ATTACHED CURRENT WEATHER FORECAST 			
General Safety Message <ul style="list-style-type: none"> • SEE ATTACHED SAFETY MESSAGE 			
Attachments (mark if attached)			
X Organization List - ICS 203	X Medical Plan - ICS 206	X Safety Message	
X Div. Assignment Lists - ICS 204	X Incident Map	X	
X Communications Plan - ICS 205	<input type="checkbox"/> Traffic Plan	<input type="checkbox"/>	
Prepared by (Planning Section Chief) ADAM UEHARA 	Approved by (Incident Commander) Littlefield, Pena, Francis 		

Rye Fire

National Weather Service Los Angeles/Oxnard

2017-12-05 10:40 PM PST

Spot Forecast for Rye Fire...LA County
National Weather Service Los Angeles/Oxnard CA
1039 PM PST Tue Dec 5 2017

Forecast is based on request time of 0700 PST on December 06.
If conditions become unrepresentative...contact the National Weather Service.

...RED FLAG WARNING IN EFFECT UNTIL 8 PM PST FRIDAY...
...WIND ADVISORY IN EFFECT UNTIL 10 PM PST WEDNESDAY...
...HIGH WIND WATCH IN EFFECT FROM WEDNESDAY EVENING THROUGH FRIDAY AFTERNOON...

.DISCUSSION...Strong offshore flow in place across the region will continue to bring a dry air mass to the region with strong Santa Ana Winds. Critical fire weather conditions are forecast over the burn area into Friday evening with dry humidities combining with gusty northeast winds. In addition, extremely poor recoveries are expected throughout the overnight hours. A stronger offshore flow pattern is expected across the burn area on Wednesday night into Thursday with winds gusts that could reach 50 to 60 mph at times.

.WEDNESDAY...

Sky/weather.....Sunny.
Max temperature.....64-68 degrees.
Min humidity.....11-15 percent.
Wind (20 ft).....
Slope/valley.....North to northeast winds 8 to 12 mph with gusts to around 18 mph until 0800 hours becoming northeast 15 to 25 mph with gusts to gusts to 35 mph.
Ridgetop.....North to northeast winds 8 to 12 mph with gusts to around 18 mph until 0800 hours becoming northeast 15 to 25 mph with gusts to gusts to 35 mph.
Mixing height.....1000 ft AGL or less until 1000 hours lifting to 2600-3100 ft AGL in the afternoon.
Transport winds.....Northeast winds 20 to 30 mph.

.WEDNESDAY NIGHT...

Sky/weather.....Clear.
Min temperature.....47-52 degrees.
Max humidity.....21-25 percent.
Wind (20 ft).....
Slope/valley.....North to northeast winds 15 to 25 mph with gusts to 35 mph until 2100 hours, becoming northeast 20 to 30 mph with gusts up to 45 mph.
Ridgetop.....Northeast winds 20 to 30 mph with gusts up to 45 mph increasing to 25 to 35 mph with gusts to 50 mph late.
Mixing height.....1000-1500 ft AGL early falling to 1000 ft AGL or less 1700-3400 ft AGL.
Transport winds.....Northeast winds 25 to 35 mph.

.THURSDAY...

Sky/weather.....Sunny.

Max temperature.....65-69 degrees.

Min humidity.....6-11 percent.

Wind (20 ft).....

Slope/valley.....Northeast winds 20 to 30 mph with gusts up to 45 mph decreasing to 15 to 25 mph with gusts up to 35 mph late.

Ridgetop.....Northeast winds 25 to 35 mph with gusts up to 50 mph.

Mixing height.....1000 ft AGL or less until 1000 hours lifting to 3600-4100 ft AGL in the afternoon.

Transport winds.....Northeast winds 25 to 35 mph.

\$\$

Forecaster...HALL

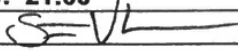
Requested by...Ronald Singleton

Type of request...WILDFIRE

.TAG 1719647.1/LOX

.EMAIL Stephen.volmer@fire.ca.gov,rsingleton99@gmail.com,ronald.singleton@fire.lacounty.gov

FIRE BEHAVIOR FORECAST

FORECAST NUMBER: 1	TYPE OF FIRE: WILDLAND
FIRE NAME: RYE	OPERATIONAL PERIOD: December 6-7 0700-0700
DATE ISSUED: December 5, 2017	TIME ISSUED: 21:00
UNIT: Los Angeles County LAC-362441	SIGNED:  Typed/printed: FBAN Stephen Volmer

INPUTS

WEATHER SUMMARY: ***RED FLAG WARNING in effect until 20:00 Friday 12/8***

Strong and gusty Northeast winds 30-40 mph with gusts to 60mph will continue in the area. Erratic winds will be present along ridgetops and drainages. Expect poor overnight humidity recovery. High temp 68, Low 45, Min RH 10%

OUTPUTS

FIRE BEHAVIOR

GENERAL: All fuels in the area are extremely dry, due to the recent heat wave in November, and long periods of little to no precipitation.

Fuels in the area will ignite easily, with rapid growth, and long range spotting during the entire shift. Live fuel moisture levels are just above the critical percentile, with some areas well below the critical mark.

Current ERC levels have begun to drop slowly since the 30th, placing the area below the 90th percentile.

SPECIFIC: The fire behavior below outlines what can be expected from any new start in the local fire area.

GRASS: Rate of Spread....150 ft/min Flame Length....10 ft Spotting....1/2 mi Probability of Ignition 75%

GRASS SHRUB: Rate of Spread....130 ft/min Flame Length....15 ft Spotting....1/2 mi Probability of Ignition 75%

BRUSH: Rate of Spread....200 ft/min Flame Length....30 ft Spotting....3/4 mi Probability of Ignition 75%

Fuels are very receptive to ignition. Be cautious of work being done by heavy equipment, and parking locations.

Sunset 12/6...16:43 Sunrise 12/7...06:47

AIR OPERATIONS: Transport winds will be Northeast 35mph with a height of 3200' AGL. High winds will be present throughout the area hampering the effectiveness of aircraft. Erratic winds will be present over ridgetops in the afternoon.

SAFETY

Winds will increase rapidly without any warning. Take weather often to track trends.

Relatively small fires or deceptively quiet areas of large fires.

Terrain and fuels make escape to safety zones difficult. Plan your routes.

ORGANIZATION ASSIGNMENT LIST		1. INCIDENT NAME Rye	2. DATE PREPARED 12-5-2017	3. TIME PREPARED 2100
POSITION	NAME	4. OPERATIONAL PERIOD (DATE/TIME) 12-6-2017 / 0700 TO 12-7-2017 / 0700		
5. INCIDENT COMMANDER & STAFF		9. OPERATIONS SECTION		
INCIDENT COMMANDER	Estes, Pena, Franks	Chief	Webb / Inman Roberts (Night)	
DEPUTY IC		DEPUTY	Blankenheim	
INFORMATION OFFICER	Haskett / Cox / Brocchini	BRANCH I		
SAFETY OFFICER	Perry / Klar	BRANCH OIC	Ron Jansen	
LIAISON OFFICER	Aldana	DEPUTY	Brian Mackwood	
EXECUTIVE OFFICER			DIV A	
6. AGENCY REPRESENTATIVES			DIV Z	
AGENCY	NAME			
CAL FIRE - BDU	Littlefield			
Los Angeles County Fire	Richardson	BRANCH II		
Los Angeles County Sheriff	Cacic	BRANCH OIC	Brian Ferrell	
City of Santa Clarita	Robles	DEPUTY		
OES	Bailey		DIV D	
CHP	Branch		DIV E	
Department of Public Works	Arroyo			
City of Simi Valley	Shannon			
7. PLANNING & INTELLIGENCE SECTION				
CHIEF	Uehara / Will / Mitchell			
DEPUTY	Shy			
RESOURCE UNIT OIC	Switzler / Williams / Gates			
SITSTAT UNIT OIC	Stephens	BRANCH III		
DOCUMENTATION UNIT OIC		BRANCH OIC	Brian Noel	
DEMOBILIZATION UNIT OIC		DEPUTY	Brian Newman	
TECHNICAL SPECIALISTS			DIV W	
GIS	Hazelton / Weisshaupt		DIV X	
FBAN	Volmer			
8. LOGISTICS SECTION				
CHIEF	Romo / Lopez			
DEPUTY	Kim	VENTURA BRANCH		
a. SUPPORT BRANCH		BRANCH OIC	Veller	
BRANCH OIC		DEPUTY		
SUPPLY UNIT OIC	Hanna		DIV M	Matsuura
FACILITIES UNIT OIC	Brunet			
GROUND SUPPORT UNIT OIC	Martinez			
b. SERVICE BRANCH				
BRANCH OIC				
COMMUNICATIONS UNIT OIC	Wright			
MEDICAL UNIT OIC	Wein / Chapin			
FOOD UNIT OIC	Washington			
c. PERSONNEL BRANCH		10. FINANCE & ADMINISTRATION SECTION		
BRANCH OIC		CHIEF	Hasert	
POLICE UNIT OIC		DEPUTY		
MUTUAL AID UNIT OIC		TIME UNIT OIC		
VOLUNTEER UNIT OIC		COST UNIT OIC		
LEICS 203 Rev 9/09		COMP/CLAIMS UNIT OIC		
	PREPARED BY (NAME/UNIT)			

DIVISION ASSIGNMENT LIST		1. Branch I		2. Division/Group DIV A			
3. Incident Name RYE		4. Operational Period Date: 12/06/17-12/07/2017 Time: 0700-0700					
5. Operations Personnel							
Operations Chief	WEBB / INMAN		Division/Group Supervisor	TBD			
Branch Director	JANSEN / MACKWOOD (†)		Air Attack Supervisor No.				
6. Resources Assigned this Period							
Strike Team/Task Force/ Resource Designator	Leader	Number Persons	Trans. Needed	Drop Off PT./Time	Pick Up PT./Time		
CALFIRE 9115G		30	NO	ICP / 0700	ICP / 0700		
LAC 1145F	MARTIN	22	NO	ICP / 0700	ICP / 0700		
LAC 1135A	ANZAI	22	NO	ICP / 0700	ICP / 0700		
LAC ENG 69		4	NO	ICP / 0700	ICP / 0700		
LAC ENG 167		4	NO	ICP / 0700	ICP / 0700		
LAC ENG 143		4	NO	ICP / 0700	ICP / 0700		
7. Control Operations Mop up and patrol from A/Z break to I-5 Freeway.							
8. Special Instructions							
9. Division/Group Communication Summary							
Function	Frequency	System	Channel	Function	Frequency	System	Channel
COMMAND	RX 152.5700	LAC V-4	1	AIR TO GROUND	RX 159.2850	CDF T-16	14
	151.4				192.8		
	TX 157.8300				TX 159.2850		
	151.4				192.8		
TACTICAL	RX 151.3775	CDF T-13	4	EMERGENCY	RX 168.6250	AIR GUARD	16
	192.8				CSQ		
	TX 151.3775				TX 168.6250		
	192.8				110.9		
Prepared by (Resource Unit Ldr.) Jackie Switzler		Approved by (Planning Sect. Ch.) Adam Uehara		Date 12/05/2017		Time 2100	

DIVISION ASSIGNMENT LIST		1. Branch I		2. Division/Group DIV Z			
3. Incident Name RYE		4. Operational Period Date: 12/06/17-12/07/2017 Time: 0700-0700					
5. Operations Personnel							
Operations Chief	WEBB / INMAN		Division/Group Supervisor	TBD			
Branch Director	JANSEN / MACKWOOD		Air Attack Supervisor No.				
6. Resources Assigned this Period							
Strike Team/Task Force/ Resource Designator	Leader	Number Persons	Trans. Needed	Drop Off PT./Time	Pick Up PT./Time		
CALFIRE 9223G		30	NO	ICP / 0700	ICP / 0700		
XOR 1424A		22	NO	ICP / 0700	ICP / 0700		
LAC ENG EST 145	MARTIN	2	NO	ICP / 0700	ICP / 0700		
LAC ENG 208		4	NO	ICP / 0700	ICP / 0700		
LAC ENG 5134		4	NO	ICP / 0700	ICP / 0700		
LAC ENG 17		4	NO	ICP / 0700	ICP / 0700		
7. Control Operations Mop up and patrol from A/Z break to I-5 Freeway.							
8. Special Instructions							
9. Division/Group Communication Summary							
Function	Frequency	System	Channel	Function	Frequency	System	Channel
COMMAND	RX 152.5700 151.4	LAC V-4	1	AIR TO GROUND	RX 159.2850 192.8	CDF T-16	14
	TX 157.8300 151.4				TX 159.2850 192.8		
TACTICAL	RX 151.3775 192.8	CDF T-13	4	EMERGENCY	RX 168.6250 CSQ	AIR GUARD	16
	TX 151.3775 192.8				TX 168.6250 110.9		
Prepared by (Resource Unit Ldr.) Jackie Switzler		Approved by (Planning Sect. Ch.) Adam Uehara		Date 12/05/2017		Time 2100	

DIVISION ASSIGNMENT LIST		1. Branch II		2. Division/Group DIV D			
3. Incident Name RYE		4. Operational Period Date: 12/06/17-12/07/2017 Time: 0700-0700					
5. Operations Personnel							
Operations Chief	WEBB / INMAN	Division/Group Supervisor		TBD			
Branch Director	FERRELL	Air Attack Supervisor No.					
6. Resources Assigned this Period							
Strike Team/Task Force/ Resource Designator	Leader	Number Persons	Trans. Needed	Drop Off PT./Time	Pick Up PT./Time		
LAC 1173G	RANKIN	27	NO	ICP / 0700	ICP / 0700		
LAC 1111A	BROOKHYSER	22	NO	ICP / 0700	ICP / 0700		
LAC P 76		2	NO	ICP / 0700	ICP / 0700		
CALFIRE DT 9118L		6	NO	ICP / 0700	ICP / 0700		
LAC WT 80		2	NO	ICP / 0700	ICP / 0700		
LAC ENG 89		4	NO	ICP / 0700	ICP / 0700		
LAC ENG 78		4	NO	ICP / 0700	ICP / 0700		
LAC ENG 77		4	NO	ICP / 0700	ICP / 0700		
7. Control Operations Hold and improve current constructed hand lines from the Old Road to the D/E break.							
8. Special Instructions Maintain situational awareness and availability to respond to additional incidents in the Santa Clarita Area.							
9. Division/Group Communication Summary							
Function	Frequency	System	Channel	Function	Frequency	System	Channel
COMMAND	RX 152.5700 151.4 TX 157.8300 151.4	LAC V-4	1	AIR TO GROUND	RX 159.2850 192.8 TX 159.2850 192.8	CDF T-16	14
TACTICAL	RX 159.3075 192.8 TX 159.3075 192.8	CDF T-27	5	EMERGENCY	RX 168.6250 CSQ TX 168.6250 110.9	AIR GUARD	16
Prepared by (Resource Unit Ldr.) Jackie Switzler		Approved by (Planning Sect. Ch.) Adam Uehara		Date 12/05/2017		Time 2100	

DIVISION ASSIGNMENT LIST	1. Branch II	2. Division/Group DIV E
---------------------------------	------------------------	-----------------------------------

3. Incident Name RYE	4. Operational Period Date: 12/06/17-12/07/2017 Time: 0700-0700
--------------------------------	---

5. Operations Personnel

Operations Chief WEBB / INMAN	Division/Group Supervisor TBD
Branch Director FERRELL	Air Attack Supervisor No.

6. Resources Assigned this Period

Strike Team/Task Force/ Resource Designator	Leader	Number Persons	Trans. Needed	Drop Off PT./Time	Pick Up PT./Time
LAC 1188G	KOCH	27	NO	ICP / 0700	ICP / 0700
LAC ENG 73		4	NO	ICP / 0700	ICP / 0700
LAC ENG 67		4	NO	ICP / 0700	ICP / 0700
LAC DT 2		3	NO	ICP / 0700	ICP / 0700
LAC DT 5		3	NO	ICP / 0700	ICP / 0700
LAC WT 130		1	NO	ICP / 0700	ICP / 0700

7. Control Operations
Construct dozer line and handline from D/E break to E/X break.

8. Special Instructions

9. Division/Group Communication Summary

Function	Frequency	System	Channel	Function	Frequency	System	Channel
COMMAND	RX 152.5700 151.4 TX 157.8300 151.4	LAC V-4	1	AIR TO GROUND	RX 159.2850 192.8 TX 159.2850 192.8	CDF T-16	14
	RX 159.3075 192.8 TX 159.3075 192.8				RX 168.6250 CSQ TX 168.6250 110.9		
TACTICAL		CDF T-27	5	EMERGENCY		AIR GUARD	16

Prepared by (Resource Unit Ldr.) Jackie Switzler	Approved by (Planning Sect. Ch.) Adam Uehara	Date 12/05/2017	Time 2100
--	--	--------------------	--------------

DIVISION ASSIGNMENT LIST		1. Branch III		2. Division/Group DIV W			
3. Incident Name RYE		4. Operational Period Date: 12/06/17-12/07/2017 Time: 0700-0700					
5. Operations Personnel							
Operations Chief	WEBB / INMAN		Division/Group Supervisor				
Branch Director	TBD		Air Attack Supervisor No.				
6. Resources Assigned this Period							
Strike Team/Task Force/ Resource Designator	Leader	Number Persons	Trans. Needed	Drop Off PT./Time	Pick Up PT./Time		
CAL FIRE 9252G		30	NO	ICP / 0700	ICP / 0700		
LAC 1109A	FOREMAN	22	NO	ICP / 0700	ICP / 0700		
LAC ENG 80		4	NO	ICP / 0700	ICP / 0700		
LAC ENG 184		4	NO	ICP / 0700	ICP / 0700		
LAC ENG 163		4	NO	ICP / 0700	ICP / 0700		
LAC ENG 529		4	NO	ICP / 0700	ICP / 0700		
LAC P 91		2	NO	ICP / 0700	ICP / 0700		
7. Control Operations Continue to mop-up and patrol from the Old Road to the W/X break.							
8. Special Instructions							
9. Division/Group Communication Summary							
Function	Frequency	System	Channel	Function	Frequency	System	Channel
COMMAND	RX152.5700 151.4 TX157.8300 151.4	LAC V-4	1	AIR TO GROUND	RX159.2850 192.8 TX159.2850 192.8	CDF-T16	14
TACTICAL	RX154.2875 156.7 TX154.2875 156.7	VFIRE25	6	EMERGENCY	RX168.6250 CSQ TX168.6250 110.9	AIR GUARD	16
Prepared by (Resource Unit Ldr.) Jackie Switzler		Approved by (Planning Sect. Ch.) Adam Uehara		Date 12/05/2017		Time 2100	

DIVISION ASSIGNMENT LIST		1. Branch III		2. Division/Group DIV X			
3. Incident Name RYE		4. Operational Period Date: 12/06/17-12/07/2017 Time: 0700-0700					
5. Operations Personnel							
Operations Chief	WEBB / INMAN		Division/Group Supervisor				
Branch Director	TBD		Air Attack Supervisor No.				
6. Resources Assigned this Period							
Strike Team/Task Force/ Resource Designator	Leader	Number Persons	Trans. Needed	Drop Off PT./Time	Pick Up PT./Time		
CAL FIRE 9150C		26	NO	ICP / 0700	ICP / 0700		
LAC 1178G	HERNANDEZ	26	NO	ICP / 0700	ICP / 0700		
LAC ENG 65		4	NO	ICP / 0700	ICP / 0700		
LAC ENG 136		4	NO	ICP / 0700	ICP / 0700		
LAC ENG 173		4	NO	ICP / 0700	ICP / 0700		
LAC P 77		2	NO	ICP / 0700	ICP / 0700		
LAC DT 4		3	NO	ICP / 0700	ICP / 0700		
7. Control Operations Construct and improve handline and dozer line from X/W break to the X/E break							
8. Special Instructions							
9. Division/Group Communication Summary							
Function	Frequency	System	Channel	Function	Frequency	System	Channel
COMMAND	RX152.5700 151.4 TX157.8300 151.4	LAC V-4	1	AIR TO GROUND	RX159.2850 192.8 TX159.2850 192.8	CDF-T16	14
TACTICAL	RX154.2875 156.7 TX154.2875 156.7	VFIRE25	6	EMERGENCY	RX168.6250 CSQ TX168.6250 110.9	AIR GUARD	16
Prepared by (Resource Unit Ldr.) Jackie Switzler		Approved by (Planning Sect. Ch.) Adam Uehara		Date 12/05/2017		Time 2100	

INCIDENT RADIO COMMUNICATIONS PLAN		Incident Name RYE		Date/Time Prepared 12/5/2017	Operational Period Date/Time 12/6/17 0700 - 12/7/17 0700	
---	--	-----------------------------	--	--	--	--

Utilization of any frequency other than those listed on this form are prohibited, subject to fines by the FCC and demobilization from the incident.

Zn Ch	Function	Channel Name/Trunked Radio System Talkgroup	Assignment	RX Freq N or W	RX Tone/NAC	TX Freq N or W	Tx Tone/NAC	Dev	Pwr	Mode A, D or M	Remarks
1	COMMAND	LAC V-4	ALL DIVISIONS	152.5700	Tone 14 151.4	157.8300	Tone 14 151.4	N	H	A	
2											
3											
4	TACTICAL	CDF T-13	DIV A & Z	151.3775	Tone 16 192.8	151.3775	Tone 16 192.8	N	L	A	
5	TACTICAL	CDF T-27	DIV D & E	159.3075	Tone 16 192.8	159.3075	Tone 16 192.8	N	L	A	
6	TACTICAL	VFIRE25	DIV W & X	154.2875	Tone 6 156.7	154.2875	Tone 6 156.7	N	L	A	
7	TACTICAL	VFIRE26	VENTURA BRANCH	154.3025	Tone 6 156.7	154.3025	Tone 6 156.7	N	L	A	
8											
9											
10											
11											
12											
13											
14	AIR TO GROUND	CDF T-16	ALL DIVISIONS	159.2850	Tone 16 192.8	159.2850	Tone 16 192.8	N	L	A	AIR TO GROUND
15	COORDINATION	CALCORD	ALL DIVISIONS	156.0750	Tone 6 156.7	156.0750	Tone 6 156.7	N	L	A	MEDICAL COORDINATION
16	AIR GUARD	AIR GUARD	EMERGENCY	168.6250	CSQ	168.6250	Tone 1 110.9	N	H	A	AIR GUARD
17											
18											
19											
20	AIR GUARD	AIR GUARD	EMERGENCY	168.6250	CSQ	168.6250	Tone 1 110.9	N	H	A	AIR GUARD

Prepared By (Communications Unit Leader)
Travis Wight COML-T 562/762-7304

Incident Location
County: CA-LAC State: CA Latitude: " N Longitude: W
Santa Clarita, CA

The convention calls for frequency lists to show four digits after the decimal place (five digits for 700 MHz frequencies). The letter "U", "N", or "W" in the deviation (Dev) column reflects whether the frequency is ultranarrow (6.25 kHz), narrow (12.5 kHz) or wide band (25 kHz). Mode refers to either "A" indicating Analog, "D" indicating Digital (e.g. Project 25) or "M" indicating Mixed Mode. All channels are shown as if programmed in a control station, mobile or portable radio. Repeaters (and depending on use, base stations) must be programmed with the Rx and Tx reversed.

SAFETY MESSAGE

LCES

Lookouts

Communications

Escape Routes

Safety Zones

INCIDENT:

RYE

DATE:

December 6 - 7 2017

OPERATIONAL

PERIOD:

0700 - 0700

Major Hazards & Risks:

Strong Winds

Hot & dry weather

Extreme Fire Behavior

Communications

Hydration

Roadway Concerns

Narrative:

We have seen extreme fire behavior caused by hot, dry, windy weather, low fuel moisture, heavy fuel loading and terrain. Many personnel assigned to the fire, are unfamiliar with the area. All personnel are reminded to adhere to the Ten Standard Fire Orders and mitigate any of the 18 Watch Out Situations. Use LCES. Remember to use the Risk Management Process in your IRPG!! Make good fire behavior predictions!!!

- When working in gas/oil areas, and you see something unusual contact SAFETY!
- Hydration: To avoid dehydration drink plenty of fluids and pace yourself!

As activity begins to diminish, complacency tends to set in. Keep your guard up and stay alert.

All personnel shall be briefed. Be sure to check communications on your Division prior to initiating tactical operations.

- Use extra caution when driving due to poor visibility from smoke and the reopening of the roadways to the public.

Thomas R Perry LAC SOFR

MEDICAL PLAN (ICS 206)

1. Incident Name: Rye IC	2. Operational Period: Date From: 12/06/2017 Time From: 0700hrs	Date To: 12/07/2017 Time To: 0700hrs
---------------------------------	---	---

3. Medical Aid Stations:			
Name	Location	Contact Number(s)/Frequency	Paramedics on Site?
S124 until front line Med.	ICP	V5	<input type="checkbox"/> Yes <input type="checkbox"/> No
			<input type="checkbox"/> Yes <input type="checkbox"/> No

4. Transportation (indicate air or ground):			
Ambulance Service	Location	Contact Number(s)/Frequency	Level of Service
American Medical Response	ICP	661-510-4774	<input type="checkbox"/> ALS <input type="checkbox"/> BLS
Copter 19 With Hoist			<input type="checkbox"/> ALS <input type="checkbox"/> BLS

5. Hospitals:							
Hospital Name	Address, Latitude & Longitude if Helipad	Contact Number(s)/Frequency	Travel Time		Trauma Center	Burn Center	Helipad
			Air	Ground			
Henry Mayo Newhall Hospital	23845 W. McBean Pkwy Valencia CA, 91355 N34 23.94 W118 33.11	(661) 200-1601	3	15	<input checked="" type="checkbox"/> Yes Level: <u>2</u>	<input type="checkbox"/> Yes <input checked="" type="checkbox"/> No	<input checked="" type="checkbox"/> Yes <input type="checkbox"/> No
Holy Cross Hospital	15031 Rinaldi St. Mission Hills CA, 91345 N34 16.81 W118 27.67	(818) 496-1270	7	25	<input checked="" type="checkbox"/> Yes Level: <u>2</u>	<input type="checkbox"/> Yes <input checked="" type="checkbox"/> No	<input checked="" type="checkbox"/> Yes <input type="checkbox"/> No
West Hills Hospital	7300 Medical Center Dr. West Hills CA 91307 N34 12.18 W118 37.75	(818) 676-4598	10	35	<input type="checkbox"/> Yes Level: _____	<input checked="" type="checkbox"/> Yes <input type="checkbox"/> No	<input checked="" type="checkbox"/> Yes <input type="checkbox"/> No
LAC - USC	1200 N. State St. Los Angeles CA, 90033 N34 03.43 W118 12.50	(323) 222 - 9111	15	45	<input checked="" type="checkbox"/> Yes Level: <u>1</u>	<input checked="" type="checkbox"/> Yes <input type="checkbox"/> No	<input checked="" type="checkbox"/> Yes <input type="checkbox"/> No

6. Special Medical Emergency Procedures:	INJURY REPORTING WORKSHEET
<p>In the event of a medical emergency follow the 9-Step <u>Medical Incident Report</u>, pages 108-109 of the IRPG.</p> <ol style="list-style-type: none"> 1. Contact Division on Tac then command, if unable to reach Division contact Communications on Command <ol style="list-style-type: none"> a. If life threatening, request frequency be cleared for emergency traffic 2. Incident Status: <ol style="list-style-type: none"> a. Nature of injury/illness? b. Identify on-scene IC/Point of Contact c. Identify on-scene care provider, request one if needed 3. Initial patient assessment <ol style="list-style-type: none"> a. Refer to Injury Reporting Worksheet 4. Determine severity and transport priority 5. Develop transport plan <ol style="list-style-type: none"> a. Air/Ground, Need for hoist 6. Determine need for additional resources 7. Confirm Communications 8. Evacuation Location: <ol style="list-style-type: none"> a. GPS (WGS84) or landmarks b. ETA to Evacuation Location 9. Contingency Plan <p>In Camp Emergency: Contact Medical Unit at ICP</p>	<p style="text-align: center; margin-top: 0;">INJURY REPORTING WORKSHEET</p> <p>NATURE OF INJURY _____</p> <p>LOCATION OF PATIENT _____</p> <p>TRANSPORTATION REQUESTED BY: AIR ___ GROUND ___</p> <p>POINT OF PICKUP _____</p> <p>WGS84 LAT _____ LONG _____</p> <p>PATIENT UNIT ID _____</p> <p style="text-align: center; font-size: small;">REMINDER: DO NOT GIVE PT NAME OVER RADIO</p> <p>IS AN EMT WITH PATIENT: YES ___ NO ___</p> <p>AGE _____</p> <p>SEX: MALE ___ FEMALE ___</p> <p>ALL EMERGENCIES—Secure the area and identify witnesses for later investigation. Keep an accurate log of events.</p> <p style="text-align: center; margin-top: 10px;">Medical Unit Leaders:</p>

7. Prepared by (Medical Unit Leader): Name: Ryan Chapin _____ Signature: _____

8. Approved by (Safety Officer): Name: Thomas Perry _____ Signature: _____

ICS 206	IAP Page _____	Date/Time: _____
----------------	----------------	------------------

AIR OPERATIONS SUMMARY ICS-220

Incident Name
RYE INCIDENT

General Remarks, Safety Notes, Hazards, Air Operations Special Equipment, etc.
 TRACK ALL DIPSITE LOCATIONS / NUMBER OF DIPS / GALLONS TAKEN.
 TRACK ALL DROP LOCATIONS / NUMBER OF DROPS / GALLONS DROPPED
 ALL GPS DATA TO BE COLLECTED IN DEGREES, MINUTES, DECIMAL MINUTES FORMAT.
 AVOID Aerial Application of Retardant / Foam / Agent within 300' of Waterways, Bodies of Water, etc.
 If Retardant / Foam / Agent is Dropped Within These Areas Immediately Notify the AOB and Provide the
 Following Information: Lat / Long, Estimated Number of Gallons and a Map Detailing The Area.
 Dip Sites = Camino Del Rio / Hwy 126
 Ground Fill = H-76F 34 27.790 N 118 36.594 W

Time Prepared
 2100

Shutdown

Helibase Information
 Name Barton
 Latitude 034 15.469N
 Longitude 118 24.413W
 Name Van Nuys
 Latitude 034 13.004N
 Longitude 118 29.304W
 (use page 2 if needed)

Helibase Information
 Request #
 Radius: 5 NM
 Altitude: 8000' MSL
 Centerpoint: 34 27.10 N Lat
 118 39.53 W Long
 NOTAMS: 7/9049
 Frequency
<http://tfr.faa.gov/tfr2/list.html>

Date Prepared
 Tuesday, December 5, 2017

Operational Period - Date
 12/6/2017-12/7/2017

TFR Information
 Request #
 Radius: 5 NM
 Altitude: 8000' MSL
 Centerpoint: 34 27.10 N Lat
 118 39.53 W Long
 NOTAMS: 7/9049
 Frequency
<http://tfr.faa.gov/tfr2/list.html>

Rescue Ship Information
 Hoist/Rescue
 Name LAC Copt 15
 Phone 818-890-5755
 Make/Model Sikorsky S-70
 Location Barton Heliport
 Request Procedure for These Aircraft:
 Division/ Communications
 See Medical Plan For Additional Info

Prepared By
 Paul Stump

Operational Period - Time
 0700-0700

Rescue Ship Information
 Hoist/Rescue
 Name LAC Copt 15
 Phone 818-890-5755
 Make/Model Sikorsky S-70
 Location Barton Heliport
 Request Procedure for These Aircraft:
 Division/ Communications
 See Medical Plan For Additional Info

Rescue Ship Information
 Hoist/Rescue
 Name LAC Copt 15
 Phone 818-890-5755
 Make/Model Sikorsky S-70
 Location Barton Heliport
 Request Procedure for These Aircraft:
 Division/ Communications
 See Medical Plan For Additional Info

Trainee Name
 Gerald Cosey
 Paul Stump
 AA-310
 Pat Sprengel LAC

Phone
 213-434-5886
 661-609-7124
 818-823-6195

Phone
 213-434-5886
 661-609-7124
 818-823-6195

Phone
 213-434-5886
 661-609-7124
 818-823-6195

Phone
 213-434-5886
 661-609-7124
 818-823-6195

Phone
 213-434-5886
 661-609-7124
 818-823-6195

Phone
 213-434-5886
 661-609-7124
 818-823-6195

Phone
 213-434-5886
 661-609-7124
 818-823-6195

Phone
 213-434-5886
 661-609-7124
 818-823-6195

Phone
 213-434-5886
 661-609-7124
 818-823-6195

Phone
 213-434-5886
 661-609-7124
 818-823-6195

Phone
 213-434-5886
 661-609-7124
 818-823-6195

Phone
 213-434-5886
 661-609-7124
 818-823-6195

Phone
 213-434-5886
 661-609-7124
 818-823-6195

Phone
 213-434-5886
 661-609-7124
 818-823-6195

Phone
 213-434-5886
 661-609-7124
 818-823-6195

Phone
 213-434-5886
 661-609-7124
 818-823-6195

Phone
 213-434-5886
 661-609-7124
 818-823-6195

Phone
 213-434-5886
 661-609-7124
 818-823-6195

Phone
 213-434-5886
 661-609-7124
 818-823-6195

Phone
 213-434-5886
 661-609-7124
 818-823-6195

Phone
 213-434-5886
 661-609-7124
 818-823-6195

Phone
 213-434-5886
 661-609-7124
 818-823-6195

Phone
 213-434-5886
 661-609-7124
 818-823-6195

Phone
 213-434-5886
 661-609-7124
 818-823-6195

Phone
 213-434-5886
 661-609-7124
 818-823-6195

Position
 AOB
 ASGS
 HEBM
 ATGS
 HLCO

Position
 AOB
 ASGS
 HEBM
 ATGS
 HLCO

Position
 AOB
 ASGS
 HEBM
 ATGS
 HLCO

Position
 AOB
 ASGS
 HEBM
 ATGS
 HLCO

Position
 AOB
 ASGS
 HEBM
 ATGS
 HLCO

Position
 AOB
 ASGS
 HEBM
 ATGS
 HLCO

Position
 AOB
 ASGS
 HEBM
 ATGS
 HLCO

Position
 AOB
 ASGS
 HEBM
 ATGS
 HLCO

Position
 AOB
 ASGS
 HEBM
 ATGS
 HLCO

Position
 AOB
 ASGS
 HEBM
 ATGS
 HLCO

Position
 AOB
 ASGS
 HEBM
 ATGS
 HLCO

Position
 AOB
 ASGS
 HEBM
 ATGS
 HLCO

Position
 AOB
 ASGS
 HEBM
 ATGS
 HLCO

Position
 AOB
 ASGS
 HEBM
 ATGS
 HLCO

Position
 AOB
 ASGS
 HEBM
 ATGS
 HLCO

Position
 AOB
 ASGS
 HEBM
 ATGS
 HLCO

Position
 AOB
 ASGS
 HEBM
 ATGS
 HLCO

Position
 AOB
 ASGS
 HEBM
 ATGS
 HLCO

Position
 AOB
 ASGS
 HEBM
 ATGS
 HLCO

Position
 AOB
 ASGS
 HEBM
 ATGS
 HLCO

Position
 AOB
 ASGS
 HEBM
 ATGS
 HLCO

Position
 AOB
 ASGS
 HEBM
 ATGS
 HLCO

Position
 AOB
 ASGS
 HEBM
 ATGS
 HLCO

Position
 AOB
 ASGS
 HEBM
 ATGS
 HLCO

Position
 AOB
 ASGS
 HEBM
 ATGS
 HLCO

Position
 AOB
 ASGS
 HEBM
 ATGS
 HLCO

AM / FM
 FM
 FM
 AM
 FM
 FM
 FM

AM / FM
 FM
 FM
 AM
 FM
 FM
 FM

AM / FM
 FM
 FM
 AM
 FM
 FM
 FM

AM / FM
 FM
 FM
 AM
 FM
 FM
 FM

AM / FM
 FM
 FM
 AM
 FM
 FM
 FM

AM / FM
 FM
 FM
 AM
 FM
 FM
 FM

AM / FM
 FM
 FM
 AM
 FM
 FM
 FM

AM / FM
 FM
 FM
 AM
 FM
 FM
 FM

AM / FM
 FM
 FM
 AM
 FM
 FM
 FM

AM / FM
 FM
 FM
 AM
 FM
 FM
 FM

AM / FM
 FM
 FM
 AM
 FM
 FM
 FM

AM / FM
 FM
 FM
 AM
 FM
 FM
 FM

AM / FM
 FM
 FM
 AM
 FM
 FM
 FM

AM / FM
 FM
 FM
 AM
 FM
 FM
 FM

AM / FM
 FM
 FM
 AM
 FM
 FM
 FM

AM / FM
 FM
 FM
 AM
 FM
 FM
 FM

AM / FM
 FM
 FM
 AM
 FM
 FM
 FM

AM / FM
 FM
 FM
 AM
 FM
 FM
 FM

AM / FM
 FM
 FM
 AM
 FM
 FM
 FM

AM / FM
 FM
 FM
 AM
 FM
 FM
 FM

AM / FM
 FM
 FM
 AM
 FM
 FM
 FM

AM / FM
 FM
 FM
 AM
 FM
 FM
 FM

AM / FM
 FM
 FM
 AM
 FM
 FM
 FM

AM / FM
 FM
 FM
 AM
 FM
 FM
 FM

AM / FM
 FM
 FM
 AM
 FM
 FM
 FM

AM / FM
 FM
 FM
 AM
 FM
 FM
 FM

Tone
 170.0000
 123.8250
 159.2850
 151.4
 NONE

Tone
 170.0000
 123.8250
 159.2850
 151.4
 NONE

Tone
 170.0000
 123.8250
 159.2850
 151.4
 NONE

Tone
 170.0000
 123.8250
 159.2850
 151.4
 NONE

Tone
 170.0000
 123.8250
 159.2850
 151.4
 NONE

Tone
 170.0000
 123.8250
 159.2850
 151.4
 NONE

Tone
 170.0000
 123.8250
 159.2850
 151.4
 NONE

Tone
 170.0000
 123.8250
 159.2850
 151.4
 NONE

Tone
 170.0000
 123.8250
 159.2850
 151.4
 NONE

Tone
 170.0000
 123.8250
 159.2850
 151.4
 NONE

Tone
 170.0000
 123.8250
 159.2850
 151.4
 NONE

Tone
 170.0000
 123.8250
 159.2850
 151.4
 NONE

Tone
 170.0000
 123.8250
 159.2850
 151.4
 NONE

Tone
 170.0000
 123.8250
 159.2850
 151.4
 NONE

Tone
 170.0000
 123.8250
 159.2850
 151.4
 NONE

Tone
 170.0000
 123.8250
 159.2850
 151.4
 NONE

Tone
 170.0000
 123.8250
 159.2850
 151.4
 NONE

Tone
 170.0000
 123.8250
 159.2850
 151.4
 NONE

Tone
 170.0000
 123.8250
 159.2850
 151.4
 NONE

Tone
 170.0000
 123.8250
 159.2850
 151.4
 NONE

Tone
 170.0000
 123.8250
 159.2850
 151.4
 NONE

Tone
 170.0000
 123.8250
 159.2850
 151.4
 NONE

Tone
 170.0000
 123.8250
 159.2850
 151.4
 NONE

Tone
 170.0000
 123.8250
 159.2850
 151.4
 NONE

Tone
 170.0000
 123.8250
 159.2850
 151.4
 NONE

Tone
 170.0000
 123.8250
 159.2850
 151.4
 NONE

TX
 170.0000
 123.8250
 159.2850
 157.8300
 168.6250

TX
 170.0000
 123.8250
 159.2850
 157.8300
 168.6250

TX
 170.0000
 123.8250
 159.2850
 157.8300
 168.6250

TX
 170.0000
 123.8250
 159.2850
 157.8300
 168.6250

TX
 170.0000
 123.8250
 159.2850
 157.8300
 168.6250

TX
 170.0000
 123.8250
 159.2850
 157.8300
 168.6250

TX
 170.0000
 123.8250
 159.2850
 157.8300
 168.6250

TX
 170.0000
 123.8250
 159.2850
 157.8300
 168.6250

TX
 170.0000
 123.8250
 159.2850
 157.8300
 168.6250

TX
 170.0000
 123.8250
 159.2850
 157.8300
 168.6250

TX
 170.0000
 123.8250
 159.2850
 157.8300
 168.6250

TX
 170.0000
 123.8250
 159.2850
 157.8300
 168.6250

TX
 170.0000
 123.8250
 159.2850
 157.8300
 168.6250

TX
 170.0000
 123.8250
 159.2850
 157.8300
 168.6250

TX
 170.0000
 123.8250
 159.2850
 157.8300
 168.6250

TX
 170.0000
 123.8250
 159.2850
 157.8300
 168.6250

TX
 170.0000
 123.8250
 159.2850
 157.8300
 168.6250

TX
 170.0000
 123.8250
 159.2850
 157.8300
 168.6250

TX
 170.0000
 123.8250
 159.2850
 157

