

Thomas

INCIDENT

CA-VNC-103156

INCIDENT ACTION PLAN



OPERATIONAL PERIOD

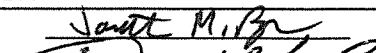

12/13/2017 0700

to

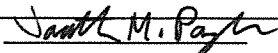
12/14/2017 0700



INCIDENT OBJECTIVES (ICS 202)

1. Incident Name: <p style="text-align: center;">Thomas</p>	2. Operational Period: <table style="width: 100%; border: none;"> <tr> <td style="border: none;">Date From:</td> <td style="border: none;">12/13/2017</td> <td style="border: none;">Date To:</td> <td style="border: none;">12/14/2017</td> </tr> <tr> <td style="border: none;">Time From:</td> <td style="border: none;">0700</td> <td style="border: none;">Time To:</td> <td style="border: none;">0700</td> </tr> </table>	Date From:	12/13/2017	Date To:	12/14/2017	Time From:	0700	Time To:	0700												
Date From:	12/13/2017	Date To:	12/14/2017																		
Time From:	0700	Time To:	0700																		
3. Objective(s): <u>Management Objectives</u> Provide for and maintain public and first responder safety by utilizing the incident safety analysis process Protect critical assets at risk to include the agricultural industry, historical assets within the affected area, infrastructure and improvements, watershed, and transmission lines Utilize tactics that consider protection of sensitive natural and cultural resources in the Sespe Wilderness and the Sespe Condor Sanctuary It is the Unified Incident Commander's Leader's Intent to ensure transparent, timely, and accurate communication at all levels of the incident. Be financially responsible for all assigned management and fire suppression tactics Foster and enhance community and political relationships All management actions and efforts will be focused on serving, safeguarding, and protecting the citizens and natural resources within Ventura County and Santa Barbara County.																					
<u>Control Objective</u> Keep the fire north of the 101 Fwy and Hwy 126 Keep the fire south of the Mount Pinos Ranger District boundary Keep the fire east of Hwy 154 and the 9N 11 Road Keep the fire west of Piru Canyon																					
General Situational Awareness: Steep and rugged terrain, critically dry and receptive fuel beds, active area for fire history and drought stressed trees																					
5. Site Safety Plan Required? Yes <input type="checkbox"/> No <input checked="" type="checkbox"/> Approved Site Safety Plan(s) Located at:																					
6. Incident Action Plan <table style="width: 100%; border: none;"> <tr> <td><input checked="" type="checkbox"/> ICS 203</td> <td><input type="checkbox"/> ICS 215A</td> <td><input checked="" type="checkbox"/> Phone List</td> <td><input checked="" type="checkbox"/> Fire Suppression Repair Plan</td> </tr> <tr> <td><input checked="" type="checkbox"/> ICS 204</td> <td><input checked="" type="checkbox"/> ICS 220</td> <td><input checked="" type="checkbox"/> Training Message</td> <td><input checked="" type="checkbox"/> Information Message</td> </tr> <tr> <td><input checked="" type="checkbox"/> ICS 205</td> <td><input checked="" type="checkbox"/> Incident Map</td> <td><input checked="" type="checkbox"/> Travel Map</td> <td><input checked="" type="checkbox"/> Example Shift Ticket</td> </tr> <tr> <td><input checked="" type="checkbox"/> ICS 206</td> <td><input checked="" type="checkbox"/> Weather Forecast</td> <td><input type="checkbox"/> Demob Plan</td> <td><input checked="" type="checkbox"/> Human Resources Message</td> </tr> <tr> <td><input checked="" type="checkbox"/> ICS 208</td> <td><input checked="" type="checkbox"/> Fire Behavior</td> <td><input checked="" type="checkbox"/> Finance Message</td> <td><input checked="" type="checkbox"/> ICS 214</td> </tr> </table>		<input checked="" type="checkbox"/> ICS 203	<input type="checkbox"/> ICS 215A	<input checked="" type="checkbox"/> Phone List	<input checked="" type="checkbox"/> Fire Suppression Repair Plan	<input checked="" type="checkbox"/> ICS 204	<input checked="" type="checkbox"/> ICS 220	<input checked="" type="checkbox"/> Training Message	<input checked="" type="checkbox"/> Information Message	<input checked="" type="checkbox"/> ICS 205	<input checked="" type="checkbox"/> Incident Map	<input checked="" type="checkbox"/> Travel Map	<input checked="" type="checkbox"/> Example Shift Ticket	<input checked="" type="checkbox"/> ICS 206	<input checked="" type="checkbox"/> Weather Forecast	<input type="checkbox"/> Demob Plan	<input checked="" type="checkbox"/> Human Resources Message	<input checked="" type="checkbox"/> ICS 208	<input checked="" type="checkbox"/> Fire Behavior	<input checked="" type="checkbox"/> Finance Message	<input checked="" type="checkbox"/> ICS 214
<input checked="" type="checkbox"/> ICS 203	<input type="checkbox"/> ICS 215A	<input checked="" type="checkbox"/> Phone List	<input checked="" type="checkbox"/> Fire Suppression Repair Plan																		
<input checked="" type="checkbox"/> ICS 204	<input checked="" type="checkbox"/> ICS 220	<input checked="" type="checkbox"/> Training Message	<input checked="" type="checkbox"/> Information Message																		
<input checked="" type="checkbox"/> ICS 205	<input checked="" type="checkbox"/> Incident Map	<input checked="" type="checkbox"/> Travel Map	<input checked="" type="checkbox"/> Example Shift Ticket																		
<input checked="" type="checkbox"/> ICS 206	<input checked="" type="checkbox"/> Weather Forecast	<input type="checkbox"/> Demob Plan	<input checked="" type="checkbox"/> Human Resources Message																		
<input checked="" type="checkbox"/> ICS 208	<input checked="" type="checkbox"/> Fire Behavior	<input checked="" type="checkbox"/> Finance Message	<input checked="" type="checkbox"/> ICS 214																		
7. Prepared By: Jonathan Pangburn	Position/Title: PSC Signature: 																				
8. Approved by Incident Commander: ICS 202	Signature: 																				


ORGANIZATION ASSIGNMENT LIST (ICS 203)

1. Incident Name: Thomas		2. Operational Period: Date From: 12/13/2017 Time From: 0700		Date To: 12/14/2017 Time To: 0700	
3. Incident Commander(s) and Command Staff:			7. Operation Section:		
IC/UC's Derum, Gardner (VNC), Brock (VEN), Watkins (VCSO), Comey (VPD), Clemo (T), Kurth (USFS), Johnson (SBC), Beach (T), Pemberton (T)		Chief Mark Brown, Brian Rhodes, Dave Pereira (T)			
Deputy Dave Russell, Rocky W. Opliger		Deputy Ops Ventura Weiser, Cook, Spykerman (T) (Day)			
Safety Officer Jack Piccinini, Doug Ferro, Dan Snow, Jason Winbigler (T)		Night Ops Ventura Higgins, McNeil		Ventura Zone	
Information Officer Steve Kaufman, Bill Murphy, Sean Collins		Branch I		Kevin Bohall	
Liaison Officer Scott Henry, Sam Wilbanks, Steve Anderson		Division/Group Oakview		Eric Downard*	
4. Agency/Organization Representatives:		Division/Group Ojai		Mark Mott	
Agency/Organization VC OES		Division/Group L		Unstaffed	
Name Kevin McGowan		Division/Group M		Stevie Long, Chris Placke (T)	
VC OES		Division/Group O		Unstaffed	
CHP		Division/Group Matilja		Brandon Lanning	
CDCR		Branch II		J. Froggatt*, J. Abell*, Nic Elmquist (T)*	
So Cal Edison		Division/Group Q		Kevin Chargois* Douglas DenGlinger (Night)	
So Cal Gas		Division/Group U		M. Gerwe*, H Cook (T)*, G. Tingley (Night), B. Hendricks (T) (Night)	
OES		Division/Group V		Unstaffed	
BLM		Division/Group W		R. Torres*, D. Alkonas (T)*, D. Mayer (night)	
		Division/Group Ventura Firing		Nicholas Bunch*, Michael Hickey*	
		Branch III		Gary Monday	
		Division/Group X		R. Miller, P Hernandez*, K. McDonald (T)*	
		Division/Group Y		David Goldstein*, Joaquin Marquez* (Night)	
		Division/Group			
		Branch IV			
		Division/Group A/B/D/E/F/G		Ray Silverman	
		Division/Group			
5. Planning Section:			Division/Group		
Chief Jason Martin, Dave Gerboth, Ann Marx(T)		Branch V		Patrick Russell	
Deputy Jonathan Pangburn (T)		Division/Group K		David Carney	
Resource Unit Coby Dyche, Mike Vetti, Gina Bald, Ron Karlen (T),		Division/Group			
Situation Unit Jason Taylor, Denny O'Neil, Michael Hoose,		Branch Ventura Contingency		Ken VanWig*	
Documentation Unit Tina Brady		Division/Group Swab		Warren Swab*	
Demobilization Unit Chris Lynch, Nels Jensen		Division/Group Louis		Louis Ermigarat*, Ramon Ucha*	
GISS Stacy Stanish, Ryan Chittenden, Chris Clervi, Matt Eister		Division/Group Reyes		Tom Zeulner	
FBAN Tim Chavez		Branch Suppression Repair		Tim Holliday*	
IMET Rich Thompson		Division/Group Infrastructure		Chris Ramey*	
Training Tech Spec Dennis Martin, Tom Reaves		Division/Group Suppression Repair			
Crew Tech Paul Saba		Air Operations Branch		Director: Mark Gradek	
6. Logistics Section			Air Support Grp Sup		
Chief Bob Wood, Cheryl Raines, Ross Peckinpah, Matt Reich		Helibase Manager		Greg Bradshaw, Ty Miller, Kevin Murray, Ken Dossey (T)	
Supply Unit Matt Brandt, Jennifer Wells				Tim Perkins	
Facilities Unit Shawn Burris, Robert Griffith		8. Finance/Administration Section:			
Ground Support Unit Mike Esparza, Jeff Burch		Chief George Huang, Judy Reynolds, David Irion (T)			
Hired Equipment Tech Tim Bingham, Matt Douglas		Time Unit Shane Beck, Sheila Miner, Loni Holt			
Communications Unit Austin Browne, Sal Bonilla, Tim Maguire, Nick Luby		Procurement Unit Joe Flagg, Don Tinsley, Craig Erickson (T),			
Medical Unit Darin Nelson, Tim Gordon, Eric Williams, Chris Schilling		Comp/Claims Unit Sean Bowe, Scott Parsons,			
Motel Tech Spec Dawn Muschetto		Cost Unit Rob Jenkins, Vicki Wilson			
Ordering Manager S. Burnham, D. Williams, J. Torres					
Prepared By: Name: Jonathan Pangburn		Position/Title: PSC		Signature: 	
ICS 203		Date/Time: 12/12/2017 2300 hours			

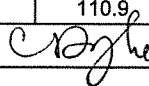
ASSIGNMENT LIST (ICS 204)

1. Incident Name: Thomas		2. Operational Period: Date From: 12/13/17 Date To: 12/14/17 Time From: 0700 Time To: 0700				3. Branch: I Div/Group: M Mike Page 1 of 2	
4. Operations Personnel:							
Operations Section Chief: Weiser, Cook, Spykerman (T) (Day) Night Ops: Higgins, McNeil				Branch Director: Kevin Bohall Branch Safety: Patty Hood, Charlie Harrison			
Division/Group Supervisor: Stevie Long, Chris Placke (T)							
5. Resources Assigned:		** Resources Below in Bold are 12 Hour **				Reporting Location, Special Equipment, Remarks, Notes, and Information Time Location	
Resource Identifier	Leader	Personnel	Request #				
STC TUU 9411C	Larry Harris	17	E-10195	0700-0700	DP-6		
STC MMU 9420C	Stephen Leonard	15	E-4	0700-0700	DP-6		
STC XNA 2200C	Gary Green	17	E-10114	0700-0700	DP-6		
STC XSD 6440C	Justin Matsushita	16	E-116	0700-0700	DP-6		
STC LPF 1657C	Jeffrey Shutt	4	E-308	0700-1900	DP-6		
T/F CSR 320	Nathan Barrett	17	E-10294	0700-1900	DP-6		
STG LAC 1175G	Damian Yberra	33	C-10030	0700-0700	DP-6		
STG LAC 1176G	Charles Hunter	33	C-7	0700-0700	DP-6		
CRW+				0700-1900	DP-6		
DOZ PVT ALGERINE E-10086	Rick Bradley	2	E-10086	0700-0700	DP-6		
W/T PVT RIDGE E-365	Robert Bonnet	2	E-365	0700-0700	DP-6		
W/T PVT MID STATE E-445	Dee Holmes	1	E-445	0700-0700	DP-6		
W/T PVT MATRIX E-453	Gerald Durnall	2	E-453	0700-0700	DP-6		
W/T PVT FOOTHILL E-458	Tom Kelly	2	E-458	0700-0700	DP-6		
W/T PVT KNIGHT E-461	Thomas Wilson	2	E-461	0700-0700	DP-6		
CHIP+				0700-1900	DP-6		
HEQB PISANO (T)	Nicholas Pisano	1	O-10082	0700-0700	DP-6		
FEMP NAJERA	Robert Najera	1	O-172	0700-0700	DP-6		
6. Work Assignments:							
Conduct tactical patrol along Hwy 150							
Prepare for firing along Hwy 150							
Protect Infrastructure							
Keep Fire South of Hwy 150. Protect Infrastructure and Ranches on the Hwy 150 Corridor.							
7. Special Instructions:							
Sensitive Resource Areas are flagged with 'Special Treatment Zone' flagging. Please avoid or limit disturbance.							
If you encounter cultural sites, avoid or limit ground disturbing activities within the area. Please gather site information (location, description, photos)							
Please gather site information (location, description, photos) and report the discovery to the State Archaeologist, Steph Velasquez, (951-901-5029).							
8. Communications (radio and/or phone contact numbers needed for this assignment):							
Name	Ch	Function	Rx Freq	Rx Tone	Tx Freq	Tx Tone	Notes
VNC C 2	6	COMMAND	154.3250	79.7	155.8350	79.7	ALL BRANCHES VENTURA
CDF T26	7	TACTICAL	159.2925	192.8	159.2925	192.8	BRANCH I
CALCORD	14	MEDICAL	156.0750	156.7	156.0750	156.7	MEDICAL COORDINATION
CDF T18	15	AIR TO GROUND	159.3450	192.8	159.3450	192.8	AIR TO GROUND
GUARD 12	16	EMERGENCY	168.6250		168.6250	110.9	EMERGENCY
9. Prepared by: Name: Coby Dyche Pos/Title: RESL							
ICS 204	Date/Time: 12/12/2017 2300 hours		Signature:				

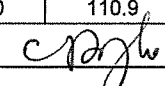
ASSIGNMENT LIST (ICS 204)

1. Incident Name: Thomas		2. Operational Period: Date From: 12/13/17 Date To: 12/14/17 Time From: 0700 Time To: 0700				3. Branch: II Div/Group: W Whiskey	
4. Operations Personnel: Operations Section Chief: Weiser, Cook, Spykerman (T) (Day) Night Ops: Higgins, McNeil Branch Director: J. Froggatt*, J. Abell*, Nic Elmquist (T)* Branch Safety: Tim Devos, Pete Davis Division/Group Supervisor: R. Torres*, D. Alkonas (T)*, D. Mayer							
5. Resources Assigned:		** Resources Below in Bold are 12 Hour **				Reporting Location, Special Equipment, Remarks, Notes, and Information Time Location	
Resource Identifier	Leader	Personnel	Request #				
STC XCA 4065C	Pat Brown	16	E-121	0700-0700	DP-10		
T/F XNE 4109	Jon Nelson	15	E-10055	0700-0700	DP-10		
STG+				0700-0700	DP-10		
W/T PVT FREEDOM E-10080	Mel Lothlin	2	E-10080	0700-0700	DP-10		
W/T PVT COTTONWOOD E-10155	Cody White	2	E-10155	0700-0700	DP-10		
MAST SKIDSTEER E-10028	Nieblas Coleman	1	E-10028	0700-1900	DP-10		
MAST PVT VENTANA E-10125	Bryce Colter Nason	1	E-10125	0700-1900	DP-10		
MAST+				0700-1900	DP-10		
MAST+				0700-1900	DP-10		
MAST+				0700-1900	DP-10		
MAST+				0700-1900	DP-10		
FEMP PATTERSON	Matthew Patterson	1	O-10197	0700-0700	DP-10		
FEMP VALLELUNGA	Ryan Vallelunga	1	O-10183	0700-0700	DP-10		
SOFR COOK	Mark Cook	1	O-10253	0700-0700	DP-10		
6. Work Assignments: Prepare for firing operation from DIV Q to DIV U break							
7. Special Instructions: Sensitive Resource Areas are flagged with 'Special Treatment Zone' flagging. Please avoid or limit disturbance. If you encounter cultural sites, avoid or limit ground disturbing activities within the area. Please gather site information (location, description, photos) Please gather site information (location, description, photos) and report the discovery to the State Archaeologist, Steph Velasquez, (951-901-5029).							
8. Communications (radio and/or phone contact numbers needed for this assignment):							
Name	Ch	Function	Rx Freq	Rx Tone	Tx Freq	Tx Tone	Notes
VNC C 2	6	COMMAND	154.3250	79.7	155.8350	79.7	ALL BRANCHES VENTURA
CDF T30	10	TACTICAL	151.3925	192.8	151.3925	192.8	BRANCH II / V
CALCORD	14	MEDICAL	156.0750	156.7	156.0750	156.7	MEDICAL COORDINATION
CDF T18	15	AIR TO GROUND	159.3450	192.8	159.3450	192.8	AIR TO GROUND
GUARD 12	16	EMERGENCY	168.6250		168.6250	110.9	EMERGENCY
9. Prepared by: Name: Coby Dyche		Pos/Title: RESL		Signature: 			
ICS 204		Date/Time: 12/12/2017 2300 hours					


ASSIGNMENT LIST (ICS 204)

1. Incident Name: Thomas		2. Operational Period: Date From: 12/13/17 Date To: 12/14/17 Time From: 0700 Time To: 0700				3. Branch: III Div/Group: X X-ray	
4. Operations Personnel: Operations Section Chief: Weiser, Cook, Spykerman (T) (Day) Night Ops: Higgins, McNeil Branch Director: Gary Monday Division/Group Supervisor: R. Miller, P Hernandez*, K. McDonald (T)*							
5. Resources Assigned:		** Resources Below in Bold are 12 Hour **				Reporting Location, Special Equipment, Remarks, Notes, and Information	
Resource Identifier	Leader	Personnel	Request #	Time	Location		
STC MVU 9330C	Jeremiah Roesler	16	E-137	0700-0700	DP-32		
STC COLORADO 315	Mike Cobb	21	E-10052	0700-1900	DP-32		
CRW VNC C11	Bob Myers	15	C-40	0700-0700	DP-32		
CRW KRN 10 GOLDEN	Paddrick Young	17	C-17	0700-1900	DP-32		
CRW LAC CREW 8	John Garza	22	C-10038	0700-0700	DP-32		
CRW+				0700-1900	DP-32		
DOZ BLM 3182	Russell Thill	2	E-10003	0700-1900	DP-32		
DOZ SRF 4	John Doe	2	E-426	0700-1900	DP-32		
W/T PVT WATERDOGG E-441	Mark Hopkins	2	E-441	0700-0700	DP-32		
W/T PVT WILLMORE AG E-10083	Michelle Anderson	2	E-10083	0700-0700	DP-32		
FOBS+				0700-0700	DP-32		
FOBS+				0700-0700	DP-32		
FEMP MONTEJANO	Joseph Montejano	1	O-10022	0700-0700	DP-32		
FEMT GARCIA	Robert Garcia	1	O-10028	0700-0700	DP-32		
6. Work Assignments: Construct direct fire line Hold and Mop-up Construct contingency line from El Cielo to Long Canyon / Grand Avenue							
7. Special Instructions: Sensitive Resource Areas are flagged with 'Special Treatment Zone' flagging. Please avoid or limit disturbance. If you encounter cultural sites, avoid or limit ground disturbing activities within the area. Please gather site information (location, description, photos) Please gather site information (location, description, photos) and report the discovery to the State Archaeologist, Steph Velasquez, (951-901-5029).							
8. Communications (radio and/or phone contact numbers needed for this assignment):							
Name	Ch	Function	Rx Freq	Rx Tone	Tx Freq	Tx Tone	Notes
VNC C 2	6	COMMAND	154.3250	79.7	155.8350	79.7	ALL BRANCHES VENTURA
VFIRE 25	9	TACTICAL	154.2875	156.7	154.2875	156.7	BRANCH III / IV
CALCORD	14	MEDICAL	156.0750	156.7	156.0750	156.7	MEDICAL COORDINATION
CDF T18	15	AIR TO GROUND	159.3450	192.8	159.3450	192.8	AIR TO GROUND
GUARD 12	16	EMERGENCY	168.6250		168.6250	110.9	EMERGENCY
9. Prepared by: Name: Coby Dyche Pos/Title: RESL Signature: 							
ICS 204		Date/Time: 12/12/2017 2300 hours					

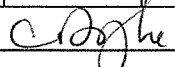
ASSIGNMENT LIST (ICS 204)

1. Incident Name: Thomas		2. Operational Period: Date From: 12/13/17 Date To: 12/14/17 Time From: 0700 Time To: 0700				3. Branch: Ventura Contingency Div/Group: Louis Page 2 of 2	
4. Operations Personnel: Operations Section Chief: Weiser, Cook, Spykerman (T) (Day) Night Ops: Higgins, McNeil Branch Director: Ken VanWig* Branch Safety: Charlie Harrison, Pedro Martinez Division/Group Supervisor: Louis Ermigarat*, Ramon Ucha*							
5. Resources Assigned:		** Resources Below in Bold are 12 Hour **				Reporting Location, Special Equipment, Remarks, Notes, and Information Time Location	
Resource Identifier	Leader	Personnel	Request #	Time	Location		
DOZ PVT R&R E-361	Donovan Elliot	2	E-361	0700-1900	DP-10		
MAST PVT SKIDSTEER E-462	John Conner	1	E-462	0700-1900	DP-10		
MAST PVT BOWMAN E-502	John McDonald	1	E-502	0700-1900	DP-10		
MAST PVT SLOWOW E-503	Robert Lee	1	E-502	0700-1900	DP-10		
MAST PVT HAMMON E-10126	Jeff Hammon	1	E-10126	0700-1900	DP-10		
CHIP PVT BELLA E-10026	Luis Siciliano	2	E-10026	0700-1900	DP-10		
CHIP PVT CECIL E-10096	Aaron Herndon	2	E-10096	0700-1900	DP-10		
CHIP PVT SKYLAKE E-10098	John Hagins	1	E-10098	0700-1900	DP-10		
TFLD (T) ROLLINSON	Tyler Rollinson	1	O-566	0700-1900	DP-10		
STL BEATY	Darren Beaty	1	O-10176	0700-1900	DP-10		
HEQB DAUGHERTY	Kevin Daugherty	1	O-25010	0700-1900	DP-10		
HEQB ERWIN	Tye Erwin	1	O-10084	0700-1900	DP-10		
HEQB GOMEZ	Luis Gomez	1	O-10150	0700-1900	DP-10		
HEQB BAXTER	Nathan Baxter	1	O-508	0700-1900	DP-10		
FEMP VILLARREAL	Adrian Villarreal	1	O-175	0700-1900	DP-10		
FEMT CHAMBERLIN	Wes Chamberlin	1	O-427	0700-1900	DP-10		
SOFR MARTINEZ	Pedro Martinez	1	O-160	0700-1900	DP-10		
6. Work Assignments: Construct indirect fire lines for control							
7. Special Instructions: Sensitive Resource Areas are flagged with 'Special Treatment Zone' flagging. Please avoid or limit disturbance. If you encounter cultural sites, avoid or limit ground disturbing activities within the area. Please gather site information (location, description, photos) Please gather site information (location, description, photos) and report the discovery to the State Archaeologist, Steph Velasquez, (951-901-5029).							
8. Communications (radio and/or phone contact numbers needed for this assignment):							
Name	Ch	Function	Rx Freq	Rx Tone	Tx Freq	Tx Tone	Notes
VNC C 2	6	COMMAND	154.3250	79.7	155.8350	79.7	ALL BRANCHES VENTURA
VFIRE 26	11	TACTICAL	154.3025	156.7	154.3025	156.7	CONTINGENCY
CALCORD	14	MEDICAL	156.0750	156.7	156.0750	156.7	MEDICAL COORDINATION
CDF T18	15	AIR TO GROUND	159.3450	192.8	159.3450	192.8	AIR TO GROUND
GUARD 12	16	EMERGENCY	168.6250		168.6250	110.9	EMERGENCY
9. Prepared by: Name: Coby Dyche Pos/Title: RESL Signature: 							
ICS 204		Date/Time: 12/12/2017 2300 hours					

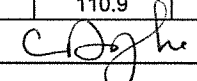
ASSIGNMENT LIST (ICS 204)

1. Incident Name: Thomas		2. Operational Period: Date From: 12/13/17 Date To: 12/14/17 Time From: 0700 Time To: 0700				3. Branch: XX Div/Group: AA Alpha-Alpha	
4. Operations Personnel: Operations Section Chief: Josh Bischof, Chris Childers (Day) / Jake Cagle (Night) Branch Director: Jim Topoleski, Jay Walter (Dep)* Branch Safety: Mike Klusyk, Blake Lawson, Siok, REMS3 Division/Group Supervisor: John Kirkpatrick							
5. Resources Assigned:		** Resources Below in Bold are 12 Hour **				Reporting Location, Special Equipment, Remarks, Notes, and Information Time Location	
Resource Identifier	Leader	Personnel	Request #				
STA XSF 2257A	Bryan Rubenstein	22	E-10108	0700-0700	DP-20		
STC SLU 9340C	Laurie Donnelly	19	E-44	0700-0700	DP-20		
STC XSH 3150C	Chris Varnum	17	E-129	0700-0700	DP-20		
STC OES 6848C	Andre Paredes	22	E-114	0700-0700	DP-20		
STF THOMAS 12	Chad Minter	17	E-289	0700-1900	DP-20		
T/F MED 310	Lee Winslow	16	E-438	0700-1900	DP-20		
CRW SQF COBRA 2	Arturo Zepeda	21	C-10054	0700-1900	DP-20		
CRW KTA KARUK 1	Herman Albers	21	C-10044	0700-1900	DP-20		
CRW BDF SAN BERNARDINO	John Ellison	20	C-25007	0700-1900	DP-20		
CRW GRAYBACK 7B	Tim Brewer	20	C-10052	0700-1900	DP-20		
W/T PVT ARBOR E-442	Lu Estrada	2	E-442	0700-0700	DP-20		
FEMP SEELEY	Robert Seeley	1	O-10018	0700-0700	DP-20		
FEMT ROE	Jeff Roe	1	O-426	0700-0700	DP-20		
6. Work Assignments: Mop-up 200' in and secure line							
7. Special Instructions: Sensitive Resource Areas are flagged with 'Special Treatment Zone' flagging. Please avoid or limit disturbance. If you encounter cultural sites, avoid or limit ground disturbing activities within the area. Please gather site information (location, description, photos) Please gather site information (location, description, photos) and report the discovery to the State Archaeologist, Steph Velasquez, (951-901-5029). REMS3 is staged at DP-55 and available to all Branches.							
8. Communications (radio and/or phone contact numbers needed for this assignment):							
Name	Ch	Function	Rx Freq	Rx Tone	Tx Freq	Tx Tone	Notes
NIFC C8	2	COMMAND	169.5375		164.7125	146.2	LA CUMBRE PEAK
CDF T28	12	TACTICAL	151.1825	192.8	151.1825	192.8	DIV AA / GG
CALCORD	14	MEDICAL	156.0750	156.7	156.0750	156.7	MEDICAL COORDINATION
CDF T14	15	AIR TO GROUND	159.2250	192.8	159.2250	192.8	AIR TO GROUND
GUARD 12	16	EMERGENCY	168.6250		168.6250	110.9	EMERGENCY
9. Prepared by: Name: Coby Dyche		Pos/Title: RESL		Signature: 			
ICS 204		Date/Time: 12/12/2017 2300 hours					

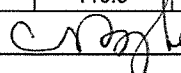
ASSIGNMENT LIST (ICS 204)

1. Incident Name: Thomas		2. Operational Period: Date From: 12/13/17 Date To: 12/14/17 Time From: 0700 Time To: 0700			3. Branch: XXI Div/Group: HH Hotel-Hotel		
4. Operations Personnel: Operations Section Chief: Josh Bischof, Chris Childers (Day) / Jake Cagle (Night) Branch Director: Shane Lauderdale, Mike Gallagher (T) Branch Safety: Tim Irwin, Matt Bergstrand, Randy Jennings*, REMS3 Division/Group Supervisor: Travis Craig, Dave Fowler (T)							
5. Resources Assigned:		** Resources Below in Bold are 12 Hour **			Reporting Location, Special Equipment, Remarks, Notes, and Information		
Resource Identifier	Leader	Personnel	Request #	Time	Location		
STA XLC 1207A	Steve Briggs	22	E-10103	0700-0700	DP-53		
STA XSC 2302A	Mike Krisman	22	E-109	0700-0700	DP-53		
STA XFR 5008A	Lawrence French	19	E-83	0700-0700	DP-53		
STA OES 2819A	Robert Brand	22	E-107	0700-0700	DP-53		
STA OES 5822A	Brian Price	17	E-33	0700-0700	DP-53		
STA THOMAS 8	Sherry Bensema	21	E-85	0700-0700	DP-53		
STC LMU 9220C	Shawn Raley	16	E-45	0700-0700	DP-53		
STC TCU 9441C	Brenton Brown	17	E-65	0700-0700	DP-53		
STC KRN 9320C	Loren Whittington	18	E-49	0700-0700	DP-53		
STG MMU 9425G	Matthew Arebalo	33	C-10010	0700-0700	DP-53		
STG+				0700-0700	DP-53		
STG+				0700-0700	DP-53		
W/T PVT VANGUARD E-450	Ken Merwin	2	E-450	0700-0700	DP-53		
6. Work Assignments: Construct and improve line Structure defense Scout lines							
7. Special Instructions: Sensitive Resource Areas are flagged with 'Special Treatment Zone' flagging. Please avoid or limit disturbance. If you encounter cultural sites, avoid or limit ground disturbing activities within the area. Please gather site information (location, description, photos) Please gather site information (location, description, photos) and report the discovery to the State Archaeologist, Steph Velasquez, (951-901-5029). REMS3 is staged at DP-55 and available to all Branches.							
8. Communications (radio and/or phone contact numbers needed for this assignment):							
Name	Ch	Function	Rx Freq	Rx Tone	Tx Freq	Tx Tone	Notes
NIFC C8	2	COMMAND	169.5375		164.7125	146.2	LA CUMBRE PEAK
CDF T1	9	TACTICAL	151.2575	192.8	151.2575	192.8	DIV HH / KK / MM
CALCORD	14	MEDICAL	156.0750	156.7	156.0750	156.7	MEDICAL COORDINATION
CDF T14	15	AIR TO GROUND	159.2250	192.8	159.2250	192.8	AIR TO GROUND
GUARD 12	16	EMERGENCY	168.6250		168.6250	110.9	EMERGENCY
9. Prepared by: Name: Coby Dyche Pos/Title: RESL Signature: 							
ICS 204		Date/Time: 12/12/2017 2300 hours					


ASSIGNMENT LIST (ICS 204)

1. Incident Name: Thomas		2. Operational Period: Date From: 12/13/17 Date To: 12/14/17 Time From: 0700 Time To: 0700			3. Branch: XXI Div/Group: KK Kilo-Kilo		
4. Operations Personnel: Operations Section Chief: Josh Bischof, Chris Childers (Day) / Jake Cagle (Night) Branch Director: Shane Lauderdale, Mike Gallagher (T) Branch Safety: Tim Irwin, Matt Bergstrand, Randy Jennings*, REMS3 Division/Group Supervisor: Robert De La Rosa, Matt Streck (T)							
5. Resources Assigned:		** Resources Below in Bold are 12 Hour **			Reporting Location, Special Equipment, Remarks, Notes, and Information		
Resource Identifier	Leader	Personnel	Request #	Time	Location		
STA XPL 4131A	Mitch Higgins	20	E-34	0700-0700			
STA OES 1840A	Chris Fabrizio	21	E-80	0700-0700			
STA OES 2818A	Doug McCoun	22	E-106	0700-0700			
STA OES 5824A	Cory Haas	15	E-10187	0700-0700			
STC HUU 9121C	John Lentz	16	E-10193	0700-0700			
STC FKU 9431C	Roger Raines	17	E-10189	0700-0700			
T/F 306	Jim Burton	20	E-296	0700-1900			
STF MONTANA 6	Tyler Rae	19	E-10074	0700-1900			
STG CZU 9175G	Mike Harris	33	C-30	0700-0700			
STG+				0700-0700			
STG+				0700-0700			
STG+				0700-0700			
W/T PVT CGS INC E-10154	James Martinez	2	E-10154	0700-0700			
6. Work Assignments: Prep around structures Prepare to implement Structure Protection Plan							
7. Special Instructions: Sensitive Resource Areas are flagged with 'Special Treatment Zone' flagging. Please avoid or limit disturbance. If you encounter cultural sites, avoid or limit ground disturbing activities within the area. Please gather site information (location, description, photos) Please gather site information (location, description, photos) and report the discovery to the State Archaeologist, Steph Velasquez, (951-901-5029). REMS3 is staged at DP-55 and available to all Branches.							
8. Communications (radio and/or phone contact numbers needed for this assignment):							
Name	Ch	Function	Rx Freq	Rx Tone	Tx Freq	Tx Tone	Notes
NIFC C8	2	COMMAND	169.5375		164.7125	146.2	LA CUMBRE PEAK
CDF T1	9	TACTICAL	151.2575	192.8	151.2575	192.8	DIV HH / KK / MM
CALCORD	14	MEDICAL	156.0750	156.7	156.0750	156.7	MEDICAL COORDINATION
CDF T14	15	AIR TO GROUND	159.2250	192.8	159.2250	192.8	AIR TO GROUND
GUARD 12	16	EMERGENCY	168.6250		168.6250	110.9	EMERGENCY
9. Prepared by: Name: Coby Dyche Pos/Title: RESL Signature: 							
ICS 204		Date/Time: 12/12/2017 2300 hours					


ASSIGNMENT LIST (ICS 204)

1. Incident Name: Thomas		2. Operational Period: Date From: 12/13/17 Date To: 12/14/17 Time From: 0700 Time To: 0700				3. Branch: XXI Div/Group: QQ Quebec-Quebec	
4. Operations Personnel: Operations Section Chief: Josh Bischof, Chris Childers (Day) / Jake Cagle (Night) Branch Director: Shane Lauderdale, Mike Gallagher (T) Branch Safety: Tim Irwin, Matt Bergstrand, Randy Jennings*, REMS3 Division/Group Supervisor: Adam Sanders							
5. Resources Assigned:		** Resources Below in Bold are 12 Hour **				Reporting Location, Special Equipment, Remarks, Notes, and Information	
Resource Identifier	Leader	Personnel	Request #	Time	Location		
STA LAC 1111A	Dennis Breshears	17	E-428	0700-0700	DP-53		
STC SBC 9322C	Diondray Wiley	19	E-17	0700-0700	DP-53		
T/F XMN 6175	Tom Heller	17	E-286	0700-0700	DP-53		
T/F UTAH 2	Reed Thompson	26	E-10300	0700-0700	DP-53		
T/F UTAH 5	Matt Christiansen	20	E-10302	0700-0700	DP-53		
STG SLU 9344G	Dane Mumford	33	C-3	0700-0700	DP-53		
STG TUU 9413G	Jack Thompson	33	C-9	0700-0700	DP-53		
STG+				0700-0700	DP-53		
W/T PVT N. WESTERN E-447	Steve Mayberry	2	E-447	0700-0700	DP-53		
WT PVT SBE E-455	Charles Hughes	2	E-455	0700-0700	DP-53		
W/T PVT FRONTERA E-10084	Dan Oyler	2	E-10084	0700-0700	DP-53		
CHIP PVT TREEPRO E-10025	David Bergquist	1	E-10025	0700-1900	DP-53		
6. Work Assignments: Point protect Scout and improve line where possible							
7. Special Instructions: Sensitive Resource Areas are flagged with 'Special Treatment Zone' flagging. Please avoid or limit disturbance. If you encounter cultural sites, avoid or limit ground disturbing activities within the area. Please gather site information (location, description, photos) Please gather site information (location, description, photos) and report the discovery to the State Archaeologist, Steph Velasquez, (951-901-5029). REMS3 is staged at DP-55 and available to all Branches.							
8. Communications (radio and/or phone contact numbers needed for this assignment):							
Name	Ch	Function	Rx Freq	Rx Tone	Tx Freq	Tx Tone	Notes
NIFC C8	2	COMMAND	169.5375		164.7125	146.2	LA CUMBRE PEAK
CDF T30	12	TACTICAL	151.3925	192.8	151.3925	192.8	DIV OO / PP / QQ
CALCORD	14	MEDICAL	156.0750	156.7	156.0750	156.7	MEDICAL COORDINATION
CDF T14	15	AIR TO GROUND	159.2250	192.8	159.2250	192.8	AIR TO GROUND
GUARD 12	16	EMERGENCY	168.6250		168.6250	110.9	EMERGENCY
9. Prepared by: Name: Coby Dyche Pos/Title: RESL Signature: 							
ICS 204		Date/Time: 12/12/2017 2300 hours					

ASSIGNMENT LIST (ICS 204)

1. Incident Name: Thomas		2. Operational Period: Date From: 12/13/17 Date To: 12/14/17 Time From: 0700 Time To: 0700				3. Branch: Santa Barbara Contingency Div/Group: Cielo	
4. Operations Personnel: Operations Section Chief: Josh Bischof, Chris Childers (Day) / Jake Cagle (Night) Branch Director: Aaron Latta Branch Safety: Tim Benedict, Tom Plymale (Night), REMS3 Division/Group Supervisor: Robert Hazard*							
5. Resources Assigned:		** Resources Below in Bold are 12 Hour **				Reporting Location, Special Equipment, Remarks, Notes, and Information	
Resource Identifier	Leader	Personnel	Request #	Time	Location		
STC SBC 9323C	Patrick Hyde	18	E-48	0700-0700	DP-50		
CRW SBC 2	Brent Manfred	18	C-10007	0700-0700	DP-50		
DOZ FKU 4341	Troy Holtermann	1	E-183	0700-1900	DP-50		
DOZ SBC 1	Mark Linane	2	E-10000	0700-1900	DP-50		
DOZ SBC 3	Joe Gavlak	2	E-10001	0700-1900	DP-50		
GRAD PVT R&R PIPE E-466	Tom Anderson	1	E-466	0700-1900	DP-50		
GRAD PVT EMERSON E-509	Mel Emerson	1	E-509	0700-1900	DP-50		
HEQB FITZGERALD	Mike Fitzgerald	1	O-680	0700-1900	DP-50		
HEQB (T) MICHALSKI	Armando Michalski	1	O-118	0700-1900	DP-50		
FEMP RIVERS	Joshua Rivers	1	O-644	0700-0700	DP-50		
FEMT KOSTAL	Drew Kostal	1	O-10026	0700-0700	DP-50		
SOFR STELLING (T)	Brian Stelling	1	O-10280	0700-0700			
SOFR WELCH	Jeffrey Welch	1	O-10310	0700-0700			
6. Work Assignments: Construct indirect line							
7. Special Instructions: Sensitive Resource Areas are flagged with 'Special Treatment Zone' flagging. Please avoid or limit disturbance. If you encounter cultural sites, avoid or limit ground disturbing activities within the area. Please gather site information (location, description, photos) Please gather site information (location, description, photos) and report the discovery to the State Archaeologist, Steph Velasquez, (951-901-5029). REMS3 is staged at DP-55 and available to all Branches.							
8. Communications (radio and/or phone contact numbers needed for this assignment):							
Name	Ch	Function	Rx Freq	Rx Tone	Tx Freq	Tx Tone	Notes
NIFC C8	2	COMMAND	169.5375		164.7125	146.2	LA CUMBRE PEAK
VFIRE 26	10	TACTICAL	154.3025	156.7	154.3025	156.7	CONTINGENCY
CALCORD	14	MEDICAL	156.0750	156.7	156.0750	156.7	MEDICAL COORDINATION
CDF T14	15	AIR TO GROUND	159.2250	192.8	159.2250	192.8	AIR TO GROUND
GUARD 12	16	EMERGENCY	168.6250		168.6250	110.9	EMERGENCY
9. Prepared by: Name: Coby Dyche Pos/Title: RESL Signature: 							
ICS 204		Date/Time: 12/12/2017 2300 hours					

ASSIGNMENT LIST (ICS 204)

1. Incident Name: Thomas		2. Operational Period: Date From: 12/13/17 Date To: 12/14/17 Time From: 0700 Time To: 0700				3. Branch: Staging Area: Polo Page 2 of 3	
4. Operations Personnel: Operations Section Chief: Josh Bischof, Chris Childers (Day) / Jake Cagle (Night) Branch Director: Staging Area Manager: Steve Torres*, Joseph Kennedy*							
5. Resources Assigned:		** Resources Below in Bold are 12 Hour **				Reporting Location, Special Equipment, Remarks, Notes, and Information Time Location	
Resource Identifier	Leader	Personnel	Request #				
DOZ PVT WEAVER E-487	Richard Holtz	2	E-487	0700-0700	Camp Comfort		
DOZ PVT FIRELINE E-488	Rodger Wheeler	2	E-488	0700-0700	Camp Comfort		
DOZ PVT SYLVIA E-492	Tom Neverkovec	2	E-492	0700-0700	Camp Comfort		
DOZ PVT AAA EQUIP E-494	Tim Hatler	2	E-494	0700-0700	Camp Comfort		
DOZ PVT AAA EQUIP E-495	Brenden Simunaci	2	E-495	0700-1900	Camp Comfort		
DOZ PVT RIDGE E-496	Tim Goss	2	E-496	0700-0700	Camp Comfort		
DOZ PVT RIDGE E-497	Chris Darr	2	E-497	0700-0700	Camp Comfort		
DOZ PVT FIRE IRON E-498	Dustin Kotterman	2	E-498	0700-0700	Camp Comfort		
DOZ PVT OFERRALL E-499	Travis Oferall	2	E-499	0700-0700	Camp Comfort		
DOZ PVT FLOODGATE E-500	Clint Larue	2	E-500	0700-0700	Camp Comfort		
DOZ PVT ARIAS E-10087	Luis Arias	2	E-10087	0700-0700	Camp Comfort		
DOZ PVT NORTH E-10088	Ron Stevenson	2	E-10088	0700-0700	Camp Comfort		
DOZ PVT NORTH E-10089	Don George	2	E-10089	0700-0700	Camp Comfort		
DOZ PVT KENT E-10090	Brandon McDaniel	2	E-10090	0700-0700	Camp Comfort		
DOZ PVT SBE E-10092	Paul Lowrey	2	E-10092	0700-0700	Camp Comfort		
DOZ PVT SCHNETZER E-10093	Maurice Rhoades	2	E-10093	0700-0700	Camp Comfort		
DOZ PVT FGATE E-10094	William Harvey	2	E-10094	0700-0700	Camp Comfort		
DOZ PVT ANTHONY E-10095	Dave Howard	2	E-10095	0700-0700	Camp Comfort		
6. Work Assignments: Maintain 3 minute response time.							
7. Special Instructions: Sensitive Resource Areas are flagged with 'Special Treatment Zone' flagging. Please avoid or limit disturbance. If you encounter cultural sites, avoid or limit ground disturbing activities within the area. Please gather site information (location, description, photos) Please gather site information (location, description, photos) and report the discovery to the State Archaeologist, Steph Velasquez, (951-901-5029).							
8. Communications (radio and/or phone contact numbers needed for this assignment):							
Name	Ch	Function	Rx Freq	Rx Tone	Tx Freq	Tx Tone	Notes
NIFC C97	4	COMMAND	163.1500		172.6750	146.2	SANTA YNEZ PEAK
CALCORD	14	MEDICAL	156.0750	156.7	156.0750	156.7	MEDICAL COORDINATION
CDF T14	15	AIR TO GROUND	159.2250	192.8	159.2250	192.8	AIR TO GROUND
GUARD 12	16	EMERGENCY	168.6250		168.6250	110.9	EMERGENCY
9. Prepared by: Name: Coby Dyche Pos/Title: RESL Signature: 							
ICS 204		Date/Time: 12/12/2017 2300 hours					

ASSIGNMENT LIST (ICS 204)

1. Incident Name: <p style="text-align: center;">Thomas</p>	2. Operational Period: Date From: 12/13/17 Date To: 12/14/17 Time From: 0700 Time To: 0700	3. Branch: Staging Area: Polo <p style="text-align: right;">Page 3 of 3</p>					
4. Operations Personnel: Operations Section Chief: Josh Bischof, Chris Childers (Day) / Jake Cagle (Night) Branch Director: Staging Area Manager: Steve Torres*, Joseph Kennedy*							
5. Resources Assigned:		Reporting Location, Special Equipment, Remarks, Notes, and Information Time Location					
** Resources Below in Bold are 12 Hour **							
Resource Identifier	Leader	Personnel	Request #				
W/T PVT BENDALLS E-456	Bill Parsonage	2	E-456	0700-0700	Camp Comfort		
W/T PVT BENDALLS E-457	Justin Traumiller	1	E-457	0700-0700	Camp Comfort		
W/T PVT HARRIS E-10313	Bill Slagle	1	E-10313	0700-1900	Camp Comfort		
W/T PVT HARRIS E-10314	John Mcgary	1	E-10314	0700-1900	Camp Comfort		
W/T PVT FRONTERA E-10085	Phil Hurst	2	E-10085	0700-0700	Camp Comfort		
W/T PVT HARP E-10153	Alex Williams	2	E-10153	0700-0700	Camp Comfort		
W/T PVT COLD SPRINGS E-10311	Gerald Grzybowski	1	E-10311	0700-1900	Camp Comfort		
W/T PVT ELDORADO E-10315	Erik Starks	1	O-10315	0700-1900	Camp Comfort		
GRAD PVT COOPER E-465	Carlton Cooper	1	E-465	0700-1900	Camp Comfort		
GRAD PVT KANAYAN E-508	William Kanayan	1	E-508	0700-1900	Camp Comfort		
GRAD PVT EMERSON E-509	Mel Emerson	1	E-509	0700-1900	Camp Comfort		
FALM EUGENE O-513	Eugene Castro	2	O-513	0700-1900	Camp Comfort		
FALM CECIL O-514	Justin Cecil	2	O-513	0700-1900	Camp Comfort		
6. Work Assignments:							
Maintain 3 minute response time.							
7. Special Instructions:							
Sensitive Resource Areas are flagged with 'Special Treatment Zone' flagging. Please avoid or limit disturbance.							
If you encounter cultural sites, avoid or limit ground disturbing activities within the area. Please gather site information (location, description, photos)							
Please gather site information (location, description, photos) and report the discovery to the State Archaeologist, Steph Velasquez, (951-901-5029).							
8. Communications (radio and/or phone contact numbers needed for this assignment):							
Name	Ch	Function	Rx Freq	Rx Tone	Tx Freq	Tx Tone	Notes
NIFC C97	4	COMMAND	163.1500		172.6750	146.2	SANTA YNEZ PEAK
CALCORD	14	MEDICAL	156.0750	156.7	156.0750	156.7	MEDICAL COORDINATION
CDF T14	15	AIR TO GROUND	159.2250	192.8	159.2250	192.8	AIR TO GROUND
GUARD 12	16	EMERGENCY	168.6250		168.6250	110.9	EMERGENCY
9. Prepared by: Name: Coby Dyche Pos/Title: RESL							
ICS 204		Date/Time: 12/12/2017		2300 hours		Signature:	


THIS PAGE INTENTIONALLY LEFT BLANK



INCIDENT Weather Forecast



FORECAST NO: 8
PREDICTION FOR: 24 hour **SHIFT**
SHIFT DATE: 12/13/17-12/14/17
TIME AND DATE
FORECAST ISSUED: 12/12/17 @ 1900

NAME OF FIRE: Thomas
UNIT: CalFire
SIGNED: Rich Thompson 
Incident Meteorologist

WEATHER DISCUSSION: ...RED FLAG WARNING UNTIL 1000 AM FRIDAY...

Gusty northeast to east winds will continue across the fire through around noon, before shifting to weakly onshore in the afternoon. However in the evening and overnight, the winds will shift again to the north and northeast. As the winds diminish during the day, plume-dominated fire will be possible with the potential for gusty and erratic winds. Widespread single digits relative humidity will continue with poor overnight recovery.

WEATHER FORECAST:

WEATHER: Mostly clear. Areas of smoke.
TEMPERATURES: Max: 76-86.
 Min: 56-64 except 48-56 in wind-sheltered areas.
HUMIDITY: Min: 3-10% except 10-15% near the immediate coast.
 Max: 10-15% except 15-25% below 1000 ft.

20 FT WINDS:

SANTA BARBARA COUNTY:

RIDGETOP - 0700-1100: North to northeast 6-12 MPH Gust 20 MPH.
 1100-1700: Southeast to south 5-10 MPH Gust 15 MPH.
 1700-2200: North to northeast 6-12 MPH Gust 20 MPH.
 2200-0700: North to northeast 8-15 MPH Gust 25 MPH

SLOPE/VALLEY - 0700-1000: North to northeast 4-8 MPH Gust 15 MPH.
 1000-1800: Southerly/upvalley 4-8 MPH Gust 15 MPH.
 1800-2100: North to northeast 3-6 MPH Gust 10 MPH.
 2100-0700: North to northeast 5-10 MPH Gust 20 MPH.


VENTURA COUNTY:

RIDGETOP - 0700-1200: Northeast to east 8-15 MPH Gust 25 MPH.
 1200-1700: Southeast to south 5-10 MPH Gust 15 MPH.
 1700-2200: North to northeast 6-12 MPH Gust 20 MPH.
 2200-0700: North to northeast 8-15 MPH Gust 25 MPH.

SLOPE/VALLEY - 0700-1300: Northeast to east 6-12 MPH Gust 20 MPH.
 1300-1800: Southerly/upvalley 5-10 MPH Gust 15 MPH.
 1800-0000: North to northeast 3-6 MPH Gust 10 MPH.
 0000-0700: North to northeast 6-12 MPH Gust 20 MPH.

EXTENDED FORECAST: There will be slightly stronger north to northeast winds on Thursday, but otherwise a persistent forecast is expected. West to northwest winds will develop on Friday then a return of north to northeast winds for the weekend.

FIRE BEHAVIOR FORECAST

FORECAST NUMBER: 8	TYPE OF FIRE: WILDFIRE
FIRE NAME: THOMAS	OPERATIONAL PERIOD: 24 HR 12/13/2017
DATE ISSUED: 12/12/2017	TIME ISSUED: 1900
UNIT: VNC	SIGNED: 
Typed/printed: TIM CHAVEZ, FBAN	

INPUTS

WEATHER SUMMARY: EXPECT WIND TRANSITIONS. SEE IMET FORECAST. SUNRISE 0654
SUNSET 1648 DAYLIGHT HOURS 9:53

OUTPUTS

FIRE BEHAVIOR

GENERAL:

BATTLING WINDS TODAY ESPECIALLY NEAR THE COAST. THE ENERGY RELEASE COMPONENT OF THE NATIONAL FIRE DANGER RATING SYSTEM IS 97 --TRENDING STRONGLY UPWARD OVER THE NEXT 3 DAYS. LIVE FUELS ARE FAR BELOW CRITICAL LEVELS. LAST RAINFALL IN THE FIRE AREA OVER 0.10" WAS 249 DAYS AGO. PROBABILITY OF IGNITION 90% AT PEAK DAYTIME HEATING.

SPECIFIC:

VENTURA ZONE

BRANCH I AND VI

NO MOVEMENT ANTICIPATED AN ALONG SR 150.

BRANCH II

FIRE IS ACTIVE IN THE UPPER REACHES OF THE NORDOFF RIDGE AND IN THE MATILJA WILDERNESS IN AREAS OUTSIDE THE DAY FIRE BURN FOOTPRINT. THERE IS SOME ROLLOUT AND THE FIRE IS CREEPING DOWN SLOPE. FIRE IN SESPE ABOVE FILLMORE CONTINUES TO BACK IN PINE CANYON.

BRANCH III AND IV

NO MOVEMENT ANTICIPATED

BRANCH V

EXPECT BACKING FIRE WITH ROLL OUT TO RESULT IN SOME HIGH INTENSITY SLOPE DIRVEN RUNS.

SANTA BARBARA ZONE

BRANCH XX AND XXI

EXPECT DOWNHILL RUNS INTO POPULATED AREAS IN THE LATE AFTERNOON AND OVERNIGHT FROM 1500-0900. WESTWARD PROGRESS WILL CONTINUE.

BRANCH X

FUELS NORTH OF MONTE ARIDO INSIDE THE 2007 ZACA BURN WILL SLOW FIRE SPREAD.

AIR OPERATIONS:

HEAVY SMOKE AND TURBULENCE DOWNWIND OF FIRE ACTIVITY MAKE AIR OPERATIONS DIFFICULT MOST OF THE DAY.

SAFETY

- IT IS NEARLY IMPOSSIBLE TO TIME THE WIND CHANGES ON THE FRONT COUNTRY. OTHER THAN THERE IS A MORNING TRANSITION AND AN AFTERNOON/EVENING TRANSITION. POST A LOOKOUT WITH A WEATHER KIT ON A HIGH POINT TO GIVE WARNING OF THE CHANGE.
- WATCH THE SKY FOR CHANGES IN VISIBILITY AND SMOKE CHARACTERISTICS. THESE INDICATORS MAY HELP YOU PREDICT THE WIND TRANSITIONS.
- FIRE WHIRLS ALSO CAN INDICATE A CHANGE IN THE WIND DIRECTION OR SPEED.



SAFETY MESSAGE

THOMAS INCIDENT



17-CA-VNC-103156 – December 13, 2017 – 0700 TO 0700

COMMUNICATION RESPONSIBILITIES

All firefighters have **five** communication responsibilities:

- 1.) Brief others as needed.
- 2.) Debrief your actions.
- 3.) Communicate hazards to others.
- 4.) Acknowledge messages.
- 5.) Ask if you haven't been briefed or are unclear.

Leadership

All leaders of firefighters have the responsibility to provide complete briefings including a clearly stated "Leader's Intent."

Task	=	What is to be done
Purpose	=	Why it is to be done
End State	=	How it should look when done

Night Shift Operations

Briefings: Ensure all know and understand the plan;

Steep Slopes: Make sure no one is working above or below you

Trees: Be sure trees have been evaluated before working around or under them, and limit exposure time and numbers;

Driving: Have a purpose in mind, is the trip necessary;

Complacency: As things wind down, idle time can lead to idle minds and resultant increased safety concerns. Avoid High Risk Operations at night

Driving

When driving, keep speed at or **below** the posted speed limit. Use caution around train crossings.

Drive defensively! Expect the unexpected around every curve.

Watch out for debris and wildlife on the roads.

Don't tail gate, keep a safe distance between vehicles on dirt roads.

Always fasten your seat belt before the vehicle is set into motion.

Use a "Backer" when backing your vehicle. Do a walk around if a "Backer" is not available.

Remember, the Locals Drive Faster and are Distracted, be cautious in and around town.



THOMAS INCIDENT SAFETY

S
A
F
E
T
Y

S
A
F
E
T
Y

S
A
F
E
T
Y

E
V
E
R
Y
O
N
E
S
R
E
S
P
O
N
S
I
B
I
L
I
T
Y

AIR OPERATIONS SUMMARY ICS-220

Incident Name / Number <small>Thomas / CA-VNC-103156</small>		Sunrise	Startup	Cutoff	Sunset	Time Prepared 1400	Date Prepared Tuesday, December 12, 2017	Prepared By Mark Gradek					
General Remarks, Safety Notes, Hazards, Air Operations Special Equipment, etc. TRACK ALL DIPSITE LOCATIONS / NUMBER OF DIPS / GALLONS TAKEN. TRACK ALL DROP LOCATIONS / NUMBER OF DROPS / GALLONS DROPPED ALL GPS DATA TO BE COLLECTED IN DEGREES.MINUTES.DECIMAL.MINUTES.FORMAT. <small>AVOID Aerial Application of Retardant / Foam / Agent within 300' of Waterways, Bodies of Water, etc. If Retardant / Foam / Agent is Dropped Within These Areas Immediately Notify the AOB/D and Provide the Following Information: Lat / Long, Estimated Number of Gallons and a Map Detailing The Area.</small> <th style="text-align: center;">654</th> <th style="text-align: center;">724</th> <th style="text-align: center;">1618</th> <th style="text-align: center;">1648</th> <th style="text-align: center;">Shutdown 1718</th> <th style="text-align: center;">Operational Period - Date Wednesday December 13, 2017</th> <th style="text-align: center;">Operational Period - Time 0600-1800</th>		654	724	1618	1648	Shutdown 1718	Operational Period - Date Wednesday December 13, 2017	Operational Period - Time 0600-1800					
<p style="margin: 0;">Helibase Information Name Santa Paula Latitude 34 20.744 Longitude 119 03.889</p> <p style="margin: 0;">TFR Information Request # Polygon: NM Altitude: 9500 MSL Centerpoint: Lat Long NOTAMS: 7/3071 Frequency 129.9500 http://nfr.faa.gov/tfr2/list.html</p>													
<p style="margin: 0;">Helibase Information Name Santa Paula Latitude 34 20.744 Longitude 119 03.889</p> <p style="margin: 0;">Rescue Ship Information Name Air Squad 8 Phone Make/Model Bell 205 Location Request Procedure for These Aircraft: Incident Communications See Medical Plan For Additional Info</p>													
Frequencies	TX	Tone	RX	Tone	AM / FM	Position	Name	Phone	Trainee	Phone			
VNC C2 - VENTURA	155.8350	79.7	154.3250	79.7	FM	AOBD	Mark Gradek	707 889-4303					
NIFC C8 - SB ZONE	164.7125	146.2	169.5375		FM	ASGS	Greg Bradshaw	949 887-2841	Ken Dossey Night Ops	949 322-8815			
A/G Ventura CDF T18	159.3450	192.8	159.3450	192.8	FM	HEBM	Tim Perkins	949 702-3688					
A/G SB CDF T14	159.2250	192.8	159.2250	192.8	FM	AAML	Pat Tomlinson	951 377-5287					
Thomas Victor	129.9500		129.9500		AM	HLCO	John Zuniga						
Briefing Victor	135.6250		135.6250		AM	HLCO	Jake Serrano		Brian Renner(T)				
AIR TACTICS	169.2000		169.2000		FM	AOBD	Ty Miller	907 460-7530					
Branch 2 Victor	121.1750		121.1750		AM	AOBD	Kevin Murray	805 878-1484	Jim Stratton	760 207-4325			
TOLC	125.8750		125.8750		AM	ATGS	Brian Sexton						
DECK	168.3500		168.3500		FM	ATGS	Jim Tullay						
CALCORD - MEDICAL	156.0750	156.7 (6)	156.0750	156.7 (6)	FM								
AIRGUARD - Emergency Only	168.6250	110.9 (1)	168.6250		FM								
Santa Ynez Airport 900 Airport Rd Santa Ynez 34 36.456 1204.455													
FAA #	Type	Make/Model	Helibase	Avail	Start	Remarks	FAA #	Type	Make/Model	Helibase	Avail	Start	Remarks
XFT	1	KMAX	SZP	0600	0700		6GH	2	Bell 205	SZP	0600	0700	Standard
2CK	1	SH-3H	SZP	0600	0700	Fixed tank	Copter 7	2	Bell 205	SZP	0600	0700	Night Ops
3PJ	1	S-60A	SZP	0600	0700		Copter 8	2	Bell 205	SZP	0600	0700	Hoist
2PJ	1	S-60A	SZP	0600	0700		SB 3	2	Bell 205	SZP	0600	0700	Night Ops
5BH	1	S-70A	SZP	0600	0700		2AH	2	Bell 212	SZP	0600	0700	Standard
2FH	1	S-70A	SZP	0600	0700		68U	2	S-58T	SZP	0600	0700	Restricted
3CK	1	SH-3H	SZP	0600	0700		8EC	2	Bell 205	SZP	0600	0700	Restricted
							C902	2	UH1-H	SZP	0600	0700	Cal Fire
							1KW	2	Bell 212	SZP	0600	0700	Standard
							1KA	2	Bell 212	SZP	0600	0700	Standard
							5GH	2	Bell 205	SZP	0600	0700	Restricted
							3SH	3	Bell 206	SZP	0600	0700	Helco
							8GH	3	Astar	SZP	600	700	Recon
							85T	3	Bell 206	SZP	600	700	Recon
							3PD	3	Astar	SZP	600	700	Helco
							1SG	3	Bell 206 B3	SZP	600	700	Helco/Recon
							2FS	3	Bell 407	SZP	600	700	Recon

AIR OPERATIONS SUMMARY ICS-220

Incident Name / Number
Thomas / CA-VNC-183156

Sunrise 654 **Startup** 724 **Cutoff** 1618 **Sunset** 1648

General Remarks, Safety Notes, Hazards, Air Operations Special Equipment, etc.
 TRACK ALL DIPSITE LOCATIONS / NUMBER OF DIPS / GALLONS TAKEN.
 TRACK ALL DROP LOCATIONS / NUMBER OF DROPS / GALLONS DROPPED
 ALL GPS DATA TO BE COLLECTED IN DEGREES.MINUTES.DECIMAL MINUTES.FORMAT.
 AVOID Aerial Application of Retardant / Foam / Agent within 300' of Waterways, Bodies of Water, etc.
 If Retardant / Foam / Agent is Dropped Within These Areas Immediately Notify the AOB and Provide the Following Information: Lat / Long, Estimated Number of Gallons and a Map Detailing The Area.
 Camarillo 555 Airport Way Camarillo, CA/Santa Barbara MRB 34 24.933 118 55.450
 Santa Paula Airport 822 E. Santa Maria St. Santa Paula

Time Prepared
1400

Date Prepared
Tuesday, December 12, 2017

Prepared By
Mark Gradek

Shutdown
1718

Operational Period - Date
Wednesday December 13, 2017

Operational Period - Time
0600-1800

Helibase Information
Name Santa Paula
Latitude 34 20.744
Longitude 119 03.889

TFR Information
Request #
Polygon: NM
Altitude: 9500 MSL
Centerpoint: Lat Long
NOTAMS: 7/3701
Frequency 129.9500
<http://tfr.faa.gov/tfr2/list.htm>

Rescue Ship Information
Day Helist | Night Helist
Name Air Squad 8
Phone
Make/Model Bell 205
Location
Request Procedure for These Aircraft:
Incident Communications
See Medical Plan For Additional Info

Frequency	TX	Tone	RX	Tone	AM / FM	Position	Name	Phone	Trainee	Phone
VNC C2	155.8350	79.7	154.3250	79.7	FM	AOBD	Mark Gradek	707 889-4303		
NIFC G8	164.7125	146.2	169.5375		FM	ASGS	Greg Bradshaw	949 887-2841	Ken Dossy Night Ops	949 322-8815
AIG Ventura CDF T18	159.3450	192.8	159.3450	192.8	FM	HEBM	Tim Perkins	949 702-3888	Diana Horenburg	951 966-9679
AIG SB CDF T14	159.2250	192.8	159.2250	192.8	FM	AAML	Pat Tomlinson			
Thomas Victor	129.9500		129.9500		AM	HLCO	John Zuniga	951 377-5287		
Briefing Victor	135.6250		135.6250		AM	HLCO	Jake Serrano		Brian Renner(T)	
AIR TACTICS	168.2000		169.2000		FM	AOBD	Ty Miller	907 460-7530		
Branch 2 Victor	121.1750		121.1750		AM	AOBD	Kevin Murray	805 878-1484	Jim Stratton	760 207-4325
TOLC	163.1000		163.1000		AM	ATGS	Brian Sexton			
DECK	168.3500		168.3500		FM	ATGS	Jim Tulley			
CALCORD - MEDICAL	156.0750	156.7 (6)	156.0750	156.7 (6)	FM					
AIRGUARD - Emergency Only	168.6250	110.9 (1)	168.6250		FM					

FAA #	Type	Make/Model	Helibase	Avail	Start	Remarks	FAA #	Type	Make/Model	Helibase	Avail	Start	Remarks
1CH	1	CH-47	IZA	0600	0700								
43T	1	S-61	IZA	0600	0700								
5HT	1	S-64	IZA	0600	0700								
35S	1	S-64	IZA	0600	0700	Fixed Tank							
7CH	1	CH-47	IZA	0600	0700	Bucket							
830	1	UH-60	CAM	0600	0700	National Guard							
831	1	UH-60	CAM	0600	0700	National Guard							
835	1	UH-60	CAM	0600	0700	National Guard							
836	1	UH-60	CAM	0600	0700	National Guard							

FAA #	Type	Make/Model	Base	Avail	Start	Remarks	FAA #	Type	Make/Model	Base	Avail	Start	Remarks

Santa Ynez Airport 900 Airport Rd 34 36.456 120 4.455

ICS 205 - INCIDENT RADIO COMMUNICATIONS PLAN


1. Incident Name: Thomas
Page 1 of 2 Ventura Zone

2. Date/Time Prepared
Date: 12/12/2017
Time: 1830

3. Operational Period:
Date From: 12/13/17
Date To: 12/14/17
Time From: 0700
Time To: 0700

4. Communications									
Ch#	Function	Name	Assigned To	Rx Freq	Rx Tone	Tx Freq	Tx Tone	Notes	
1	COMMAND	NIFC C4		166.6125		168.4000	146.2	SOUTH MTN	
2	COMMAND	NIFC C5		167.1000		169.7500	146.2	PINE MTN RD	
3	COMMAND	NIFC C11		170.6875		166.5750	146.2	RINCON MTN	
4	COMMAND	NIFC C12		173.0375		167.3250	146.2	SISAR PEAK	
5	COMMAND	NIFC C99		166.3125		170.0750	146.2		
6	COMMAND	VNC C 2	COMMAND	154.3250	79.7	155.8350	79.7	ALL BRANCHES VENTURA	
7	TACTICAL	CDF T26	BRANCH I	159.2925	192.8	159.2925	192.8		
8	TACTICAL	CDF T27	FIRING	159.3075	192.8	159.3075	192.8		
9	TACTICAL	VFIRE 25	BRANCH III / IV	154.2875	156.7	154.2875	156.7		
10	TACTICAL	CDF T30	BRANCH II / V	151.3925	192.8	151.3925	192.8		
11	TACTICAL	VFIRE 26	CONTINGENCY	154.3025	156.7	154.3025	156.7		
12	TACTICAL	CDF T28	SUPP REPAIR	151.1825	192.8	151.1825	192.8		
13									
14	MEDICAL	CALCORD	MEDICAL	156.0750	156.7	156.0750	156.7	MEDICAL COORDINATION	
15	AIR TO GROUND	CDF T18	AIR TO GROUND	159.3450	192.8	159.3450	192.8	AIR TO GROUND	
16	EMERGENCY	GUARD 12	EMERGENCY	168.6250		168.6250	110.9	EMERGENCY	
17									
18									
19									
20	EMERGENCY	GUARD 12	EMERGENCY	168.6250		168.6250	110.9	EMERGENCY	

5. Special Instructions
Ventura Zone

6. Prepared by (Communications Unit Leader): Name: Aaron Fritzingler
Signature: 
Date/Time: 12/12/17 2000

ICS 205 - INCIDENT RADIO COMMUNICATIONS PLAN


1. Incident Name: Thomas
 Page 2 of 2 Santa Barbara Zone

2. Date/Time Prepared
 Date: 12/12/2017
 Time: 1830

3. Operational Period:
 Date From: 12/13/17
 Date To: 12/14/17
 Time From: 0700
 Time To: 0700

4. Communications									
Ch#	Function	Name	Assigned To	Rx Freq	Rx Tone	Tx Freq	Tx Tone	Notes	
1	COMMAND	NIFC C5	COMMAND	167.1000		169.7500	146.2	PINE MTN RD	
2	COMMAND	NIFC C8	COMMAND	169.5375		164.7125	146.2	LA CUMBRE PEAK	
3	COMMAND	NIFC C11	COMMAND	170.6875		166.5750	146.2	RINCON MTN	
4	COMMAND	NIFC C97	COMMAND	163.1500		172.6750	146.2	SANTA YNEZ PEAK	
5	COMMAND	NIFC C100	COMMAND	167.1500		172.1375	146.2	ICP	
6	COMMAND	VNC C 2	COMMAND	154.3250	79.7	155.8350	79.7		
7	TACTICAL	VTAC12	BRANCH X	154.4525	156.7	154.4525	156.7		
8	TACTICAL	CDF T31	DIV CC / EE	159.3825	192.8	159.3825	192.8	BRANCH XX	
9	TACTICAL	CDF T1	DIV HH / KK / MM	151.2575	192.8	151.2575	192.8	BRANCH XXI	
10	TACTICAL	VFIRE 26	CONTINGENCY	154.3025	156.7	154.3025	156.7		
11	TACTICAL	CDF T28	DIV AA / GG	151.1825	192.8	151.1825	192.8	BRANCH XX	
12	TACTICAL	CDF T30	DIV OO / PP / QQ	151.3925	192.8	151.3925	192.8	BRANCH XXI	
13	TACTICAL	CDF T27	FIRING	159.3075	192.8	159.3075	192.8		
14	MEDICAL	CALCORD	MEDICAL	156.0750	156.7	156.0750	156.7	MEDICAL COODINATION	
15	AIR TO GROUND	CDF T14	AIR TO GROUND	159.2250	192.8	159.2250	192.8	AIR TO GROUND	
16	EMERGENCY	GUARD 12	EMERGENCY	168.6250		168.6250	110.9	EMERGENCY	
17									
18									
19									
20	EMERGENCY	GUARD 12	EMERGENCY	168.6250		168.6250	110.9	EMERGENCY	

5. Special Instructions
 Santa Barbara Zone

6. Prepared by (Communications Unit Leader): Name: Aaron Fritzinger
 Signature: 
 Date/Time: 12/12/17 1200

ICS 205 - CONTROLLED UNCLASSIFIED INFORMATION//BASIC

Communications List (ICS 205A)

1. Incident Name: Thomas		
2. Basic Local Communications Information:		
Incident Assigned Position	Name	Phone Number
Thomas Communications	Thomas Communications	805-903-3489
Incident Commander	Todd Derum	805-903-3489
Deputy Incident Commander	Dave Russell	805-903-3489
Safety Officer	Jack Piccinini	707-953-3682
Safety Officer	Douglas Ferro	916-215-8751
Liaison	Tamera Mccanless	707-845-1454
Public Information Officer	Steve Kaufmann	925-588-6904
Operations Section Chief	Mark Brown	415-717-1501
Deputy Operations Ventura (Day)	Bill Weiser	951-712-2115
Deputy Operations Ventura (Night)	Mark Higgins	707-391-6705
Deputy Operations Santa Barbara (Day)	Josh Bischof	951-623-3946
Deputy Operations Santa Barbara (Night)	Jake Cagle	661-331-2138
Air Operations	Mark Gradek	707-889-4303
Plans Section Chief	Jason Martin	707-299-7656
Demob Unit Leader	Chris Lynch	209-601-7827
Finance Section Chief	George Huang	805-903-3419
Logistics Section Chief	Bob Wood	951-757-8331
Logistics Section Chief (T)	Matt Reich	530-941-0342
Supply Unit Leader	Matt Brandt	951-992-9438
Motel Unit Leader	Dawn Muschetto	626-622-7927
Communication Unit Leader	Austin Browne	805-903-3489
Ground Support Unit Leader	Mike Esparza	951-906-7178
Polo Staging	Jonathon Merager	626-272-8830
3. Prepared by: Name: Justin Karp Position/Title: INCM Signature: 		
ICS 205A	IAP Page _____	Date/Time: 12/12/2017 0028

MEDICAL PLAN ICS 206	INCIDENT NAME	DATE & TIME PREPARED	OPERATIONAL PERIOD
	THOMAS	12/12/2017 1500 HRS	12/13/17-12/14/17 0700-0700 HRS

MEDICAL AID STATIONS			
NAME	LOCATION	CONTACT NUMBER	SERVICE LEVEL
MERT	Incident Base- Ventura Fairgrounds	916-622-3371	RN
MERT	Ventura Camp-2800 Wright Rd. Camarillo, CA.	916-717-9884	PA
MERT	Santa Barbara Camp- 1 Lakeview Dr.	951-232-3663	MD

TRANSPORTATION (indicate air or ground)			
NAME	LOCATION	CONTACT NUMBER	SERVICE LEVEL
AMR	Ventura, CA.	805-384-1500	ALS
Lifeline Ambulance	Ojai, CA.	805-384-1500	ALS
Ventura County Sheriff's Helicopter Air Squad 8-Night/Hoist	Ventura, CA.	805-384-1500	ALS
CALSTAR 7- Air Ambulance	Santa Maria, CA.	805-384-1500	RN

INCIDENT AMBULANCES			
NAME	ADDRESS	PHONE #	TRAVEL TIME- minutes

NAME	ADDRESS	PHONE #	TRAVEL TIME- minutes		Trauma Center	Burn Center	Helipad
			AIR	GROUND			
Ojai Valley Hospital	1306 Maricopa Hwy. Ojai, CA.	805-646-1801	5	12	No	<input type="checkbox"/> No	<input type="checkbox"/> No
Ventura County Medical Center	300 Hillmont Ave. Ventura, CA.	805-652-6168	8	18	Level 2	<input type="checkbox"/> No	<input checked="" type="checkbox"/> Yes
Community Memorial Hospital	147 N Brent St. Ventura, CA.	805-652-5018	6	14	No	<input type="checkbox"/> No	<input checked="" type="checkbox"/> Yes
St. Johns Regional Medical	1600 N. Rose Ave. Oxnard, CA.	805-988-2663	9	24	No	<input type="checkbox"/> No	<input checked="" type="checkbox"/> Yes
West Hills Hospital	7300 Medical Center Dr. West Hills, CA.	818-884-7678	16	50	No	<input checked="" type="checkbox"/> Yes	<input checked="" type="checkbox"/> Yes
Santa Barbara Cottage Hospital	400 W. Pueblo St. Santa Barbara, CA.	805-569-7250	16	45	Level 1	<input type="checkbox"/> No	<input checked="" type="checkbox"/> Yes

MEDICAL EMERGENCY PROCEDURES

EMERGENCY FREQUENCY: CALCORD
LINE EMERGENCY:
 Crew Supervisor will contact Division Supervisor with patient complaint/condition and location.
 - Division Group Supervisor Contacts:
 1. Closest EMS resource
 2. Communications Unit
 - Communications Unit Contacts:
 1. Ground or Air Ambulance as requested.
 2. Operations
 3. Safety
 4. Medical Unit (916) 622-3371
 - Division Supervisor or designee will serve as point of contact and run medical emergency on assigned channel.
 1. A pre-assigned tactical frequency (i.e. CALCORD) should be used for IWI and only for duration of the emergency.
 - Communications Unit will clear the Command channel for emergency traffic as needed for duration of the need.

Camp Emergency:
 Contact Communications on CALCORD with patient complaint/condition and location. Communications will respond appropriate medical response.
 - Communications contacts:
 1. Medical Unit
 2. Safety
 3. Logistics
 4. Operations
 5. Crew Supervisor
 6. Comp/Claims

INCIDENT REPORTING PROCEDURES

CHIEF COMPLAINT _____
LOCATION OF PATIENT _____
POINT OF CONTACT _____
TRANSPORTATION REQUESTED BY: AIR ___ **GROUND** ___
POINT OF PICKUP _____
LAT _____ **LONG** _____
PATIENT UNIT ID _____
IS AN EMT WITH PATIENT: YES ___ **NO** ___
AGE _____
SEX: MALE ___ **FEMALE** ___
ALL EMERGENCIES—Secure the area and identify witnesses for later investigation. Keep an accurate log of events.

Hospital	LAT	LONG
Ventura County Medical	38 26.63	122 42.02
Community Memorial	38 26.63	122 42.02
St. Johns's Regional	38 23.33	121 56.43
West Hills Hospital	38 33.33	121 27.32
Santa Barbara Cottage	34 25.48	119 43.27

PREPARED BY: (Medical Unit Leader): Name: Darin Nelson Signature: 

APPROVED BY: (Safety Officer): Name: Jack Piccinini Signature: 

Incident#: 17CAVNC103156 Request #:

GENERAL MESSAGE (ICS 213)

1. Incident Name (Optional):		
2. To (Name and Position):		
3. From (Name and Position):		
4. Subject:	5. Date:	6. Time
7. Message:		
8. Approved by: Name: _____ Signature: _____ Position/Title _____		
9. Reply:		
10. Replied by: Name: _____ Position/Title: _____ Signature: _____		
ICS 213	Date/Time:	



THOMAS FIRE INFORMATION

Ventura County Fire Information Line: 805-465-6650
Santa Barbara County Fire Information Line: 800-400-1572
Media Line: 805-377-4860

MEDIA

California State Penal Code Section 409.5(d) allows the news media to enter scenes of disaster, riot, or civil disturbance. Properly identified members of the news media should not be restricted from entering the locations specified within the code, even if the area presents a danger to them. Media members should be advised of the nature of possible danger. Members of the media do not have the right to access crime scenes or any area where their presence may interfere with incident operations, mitigation or evidence collection.

- The media may only access private property with the property owner's permission. Fire personnel cannot provide members of the media with authorization to enter private property.
- If approached and questioned by the media and/or the public, talk about your assignment or task at hand. If need be, direct the questioning party to the incident PIO.
- Do not speculate or give opinions
- There is no such thing as an "off the record" comment.

CAL FIRE SOCIAL MEDIA POLICY (Social Media 0691)

Social Media is increasingly being used by public agencies and the media as well as the public. This form of communication continues to grow rapidly in order to supply the public's desire for instant information gratification. All personnel assigned to a CAL FIRE incident will adhere to the CAL FIRE Social Media Policy. Further information about the CAL FIRE Social Media Policy can be obtained from the Information Officer. If you are uncertain, please ask. **Do not post:**

- Inappropriate information, pictures or videos
- Opinions regarding the incident or policy
- Endorsements of any kind

PICTURES AND VIDEO OF INCIDENT

We are in a new era of media. Media no longer means the news/broadcast industry but now refers to anyone that has the capability to shoot video and or photographs and post them onto social media in a matter of minutes. Unfortunately we have seen some instances of video or photographs that have depicted unsafe, unprofessional or embarrassing circumstances which are a serious breach of ethics. When this happens it reflects poorly on all that are attached to this incident. Posting an inappropriate video, photo or blog comment could have unwanted effects. It may be unsafe to shoot photos or video and a firefighter who is concentrating on a camera can't be looking up, down and all around.

LOST AND FOUND

The Information staff will manage *Lost and Found* items for the incident. If you have lost an item, leave your contact information and what you have lost at the Santa Rosa Hall. If you have found an item on the incident, bring the item to the Santa Rosa Hall.

MAIL SERVICE

The Information staff will assist you in receiving letters and packages.

Mailing address for Thomas Fire personnel to have mail sent to:

(Persons Name, O-Number)

C/O Thomas Fire Incident

Ventura County Fairgrounds

Public Santa Rosa Hall

10 W. Harbor Ventura, CA 93001



DEMOB

THOMAS INCIDENT
CA-VNC-103156

- RESOURCES MUST CHECK-IN PRIOR TO THE DEMOB PROCESS.
- TO BE DEEMED EXCESS, SUPERVISORS MUST SUBMIT AN ICS #213 TO THE RESOURCES UNIT.
- RESOURCES REPORT TO DEMOB AT THE TIMES POSTED ON THE TENTATIVE DEMOB LIST, WHICH IS POSTED AROUND THE INCIDENT BASE, AND ON THE QR CODE.
- PRIOR TO REPORTING TO DEMOB, PLEASE RETURN ALL SUPPLIES AND EQUIPMENT.
- RESOURCES WILL GET SIGNATURES FROM THE FOLLOWING UNITS:
 - GROUND SUPPORT (ALL RENTAL VEHICLES WILL BE INSPECTED)
 - TIME
 - TRAINING (IF THEY HAVE A TRAINEE)

RETURN TO DEMOB WITH YOUR ICS 221
THE REMAINING UNITS WILL BE SIGNED OUT VIA RADIO.

- MOTELS
- SUPPLY
- COMMUNICATIONS
- DOCUMENTATION



THOMAS INCIDENT
CA-VNC-103156



REMOTE CHECK-IN
(You must still visit TIME Unit)

FIRE SUPPRESSION REPAIR PLAN THOMAS FIRE: CA-VNC-103156

Fire Suppression Repair is the repair of damage caused directly by fire suppression activities. It is not the repair of areas damaged by the fire activity itself such as burned material and secondary damage such as falling trees or erosion from hydrophobic soils. We are responsible for repairing only the damage caused by fighting the fire. We are also not responsible for upgrading facilities beyond their pre-fire condition.

Instructions for suppression repair during mop-up

While performing mop-up operations dozer or excavator operators will install waterbreaks on all dozer lines while dozers will install waterbreaks on secondary access roads. Dozer lines amongst the structures shall have the berms pulled and waterbreaks installed where necessary with hand crews to minimize the impacts on residents. Hand crews will install waterbreaks on all handlines, and waterbreaks on dozer lines situated on extremely steep slopes may also need to be installed by hand crews.

Scattered trash shall be collected and deposited in trash piles. Trash piles will be removed and placed at drop points either before or while hose lays are collected. Police your areas and clean them up as events wind down.

Inventory and Mapping

Suppression overhead and other personnel will document repair needs and their location. This information will be given to the Fire Suppression Repair Branch. **ORANGE** flagging/**ORANGE** spray paint or Green on White Polka-Dot flagging will be used to designate area in need of repair. The type of repair/instructions will be written directly on the flagging for ease of use.

Objectives

- Install waterbreaks while crews and dozers are actively onsite on roads, trails, and handlines damaged by fire suppression.
- Waterbreaks shall have proper angle and open outlets to insure effective drainage.
- Repair damaged fences (remember, those portions damaged by suppression efforts, not by the fire itself).
- Restore barriers on roads that were previously closed but opened for suppression activities.
- Insure that drainage is provided at crossings, ditch drains, remove deposited material, and stabilize approaches.
- Report any damage or damages mitigation to the Fire Suppression Repair Group.
- Complete all repair work as determined by the Fire Suppression Repair Specialist prior to final demobilization.

Firelines/Existing Fuelbreaks/Staging Areas/Safety Zones/Heliports/Drop Points

- Remove debris deposited during suppression activities, including flagging and signs.
- Install waterbreaks where necessary for erosion control.
- Pull berms back onto disturbed areas, except in areas identified as needing a berm to serve as a barrier for roads/trails.
- Spread brush across the disturbed areas to provide ground cover and a seed source.

- Masticators/excavators/dozers with brush rakes or grapples will be utilized on existing fuelbreaks utilized during suppression efforts to reduce any excessive fuel loading.

Roads

- Clean culverts and drainage facilities plugged with soil and debris deposited during suppression activities.
- Re-establish cross drains and drainage if removed or made inoperable by suppression activities.
- Use cut brush – if available and nearby – to block off potential OHV access.
- Remove outboard berms created during suppression activities and incorporate into the road surface.

Watercourses

- All slash; soil and debris deposited into watercourses during suppression activities shall be removed.
- All loose soil must be pulled away from the watercourse and stabilized (graded smooth, and slash packed for cover).
- If excavated, the stream channel will be wider than the natural channel and set to natural grade. The approaches to the crossing will be sloped back to prevent stream bank failure.

Sensitive Resource Areas

Equipment shall not go into Sensitive Resource Areas unless the operator is closely supervised by an Archaeologist or Fire Suppression Repair Specialist. Sensitive Resource Areas have been flagged by the resource personnel with Green and White Polka-dot flagging . Sensitive Resource Areas may be delineated in the field with several types of flagging colors and designs, but generally flagging that appears to be encircling a given feature must be avoided. Known flagging schemes are as follows: Equipment operators should contact a suppression repair field representative before beginning conducting operations if questions regarding a flagged locations are encountered.

Waterbreaks/Waterbar/Cross Drain spacing

Line or Road Gradient (%)	0-10%	11-25%	26-50%	50%+
Spacing	200 ft.	100 ft.	75 ft.	50 ft. (25' on Federal land)

Waterbreaks shall be cut diagonally with a minimum depth of 6” into existing grade with a 12” berm for a minimum height of 18”. Waterbreaks will be installed at a 30-45 degree angle. Outlets shall be open and directed into non-erodible material.

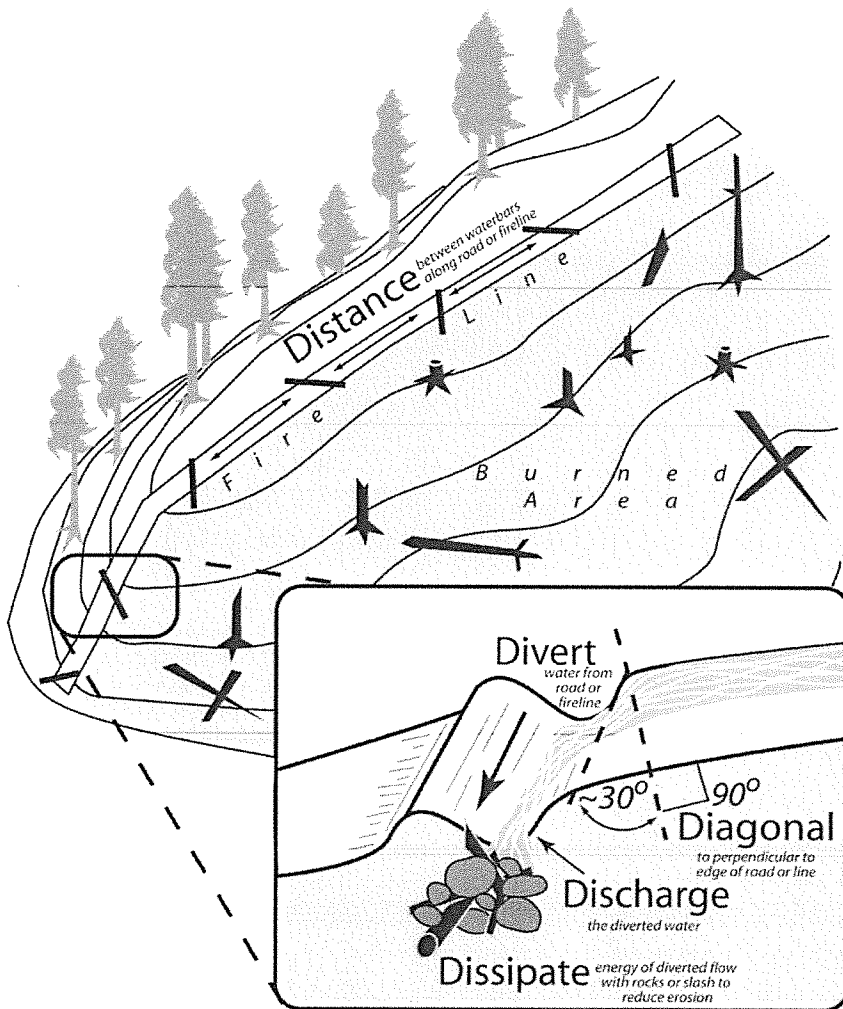
Conflicts with Suppression Activities

Postpone repair activities that hamper access or other suppression actions. The location of needed repair actions shall be noted and relayed to the Fire Suppression Repair Group. DO NOT compromise fire lines by spreading flammable material across them.

Water Bar Spacing and Guidelines

Fireline slope %	Maximum Distance Apart (feet)
1-6	300
7-9	200
10-14	150
15-20	90
21-40	50
41-60	25

Recommended spacing for waterbars on firelines.
 Waterbars should be no further apart than this, but they may be closer. When in doubt, put in more. From: UDSA-Forest Service, "Sale Administrator's Handbook"



TRAINING SPECIALIST MESSAGE

A Training Specialist is available for trainees on the incident.

All State, Federal and local government agency Trainees working on Position Task Books will need to register with the Incident Training Specialist in order to receive proper credit for your assignment. We are located in a tent next to the Sheriff's Trailer.


Training Specialist's

Dennis Martin

(707) 479-8421

Tom Reaves

(650) 740-7023



Register using the QR Code

INCIDENT TRAINEE REGISTRATION FORM

Complete ALL fields and return to Training Specialist or DROP BOX for entry into database.

Remember to close out training packets with the Training Specialist before DEMOB.

TRAINEE's DATA

Name (PRINT): _____ ICS Trainee Position: _____

Request # (A,C,E,or O): _____ Agency Designator (Ex. CA-MNF): _____

USFS ___ State ___ BLM ___ BIA ___ NPS ___ FWS ___ Local Govt. ___ DOD ___ NWS ___

___ R-5 Priority Trainee R-8 Priority Trainee ___ FS-FPM Trainee ___ IFPM Trainee ___ Ordered as Trainee? Y N

Date Assigned: _____ Cell Phone: _____

TRAINING RECORDS TO BE MAILED TO: (Chief, Training Officer, ect)

Name: _____ Title: _____

Name of Home Unit: _____

Address: _____

City: _____ State: _____ Zip Code: _____ Phone: _____

TRAINEE PREREQUISITES

1. Valid Red Card or agency certification card? _____ Yes _____ No

2. Trainee has current position task book issued by home unit? _____ Yes _____ No

Current Task Book Progress: _____ 0% _____ 25% _____ 50% _____ 75% _____ 90%

Priority Open Tasks in PTB (You Want to Accomplish On This Incident) _____

TRAINER/EVALUATOR DATA

Trainer/Evaluator Name: _____ ICS position on fire _____

Home Unit: _____ Agency Designator(ex. CA-MNF): _____

Work Address: _____ City: _____

State: _____ Zip Code: _____ Cell Phone: _____

FIRING OPERATION CHECKLIST

Location: _____

Date: _____ Time: _____

Firing Supervisor _____

1. Personnel Briefing

- Objectives
- Conditions (fire environment)
- Resource assignments identified
 - Firing personnel
 - Holding forces
 - Lookouts
- Ignition plan/sequence
- Communication Plan
- Contingency Plan
- Safety issues

2. Go / No-Go

- All personnel briefed
- Weather forecast reviewed
- Resources in place
- Lookouts posted as needed
- Anchor and termination firing points identified
- Communications systems in place
- Fire behavior forecast reviewed
- Escape routes and safety zones established and made known
- Adjoining forces/Air Attack notified

3. Approval Prior To Firing

- Division Supervisor
- Branch Director
- Operations

4. Other Notifications

- Other: _____
- Other: _____

Attach Firing Operations Checklist to ICS-214

Rev: Ops Group February 8, 2011



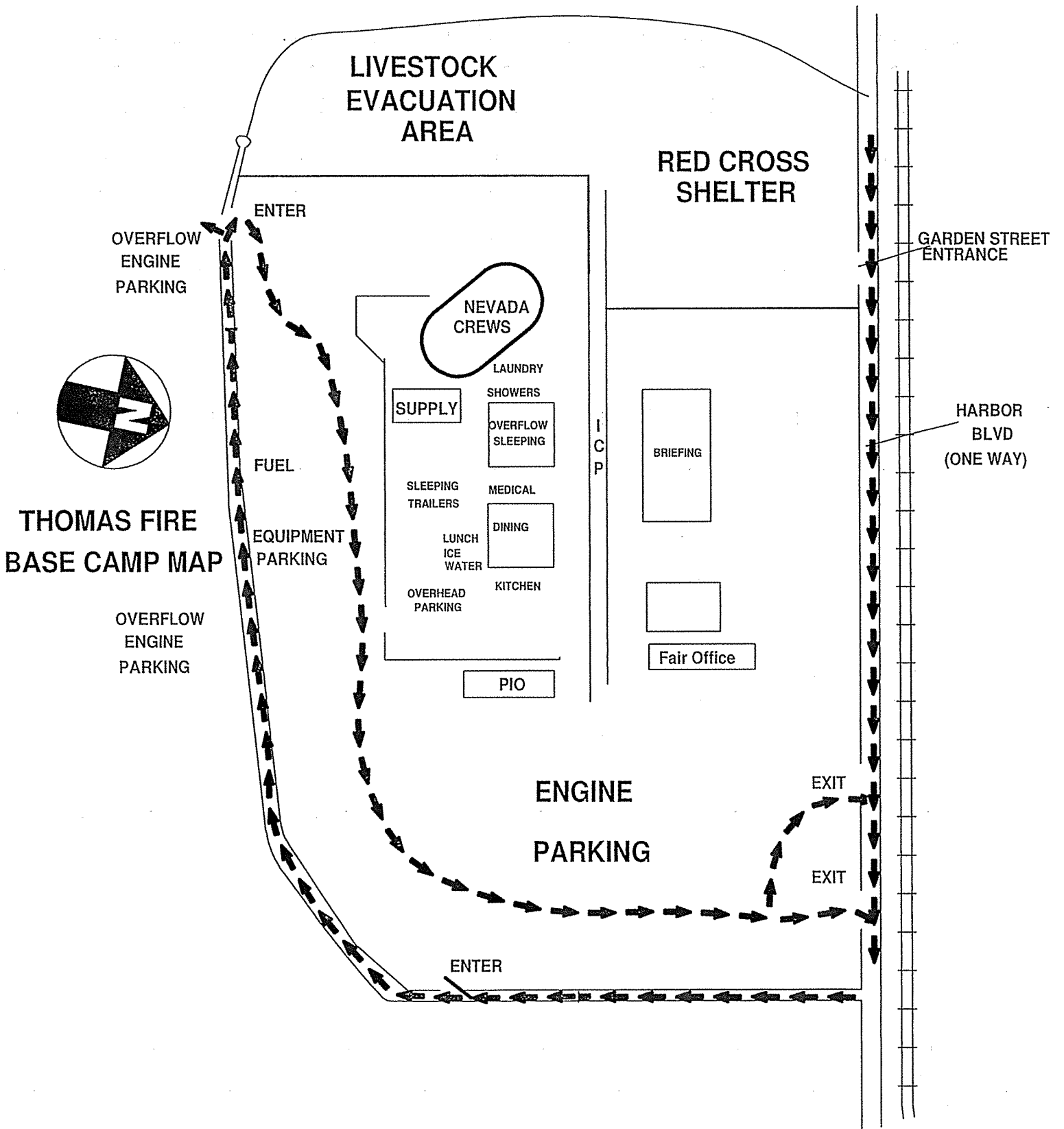
QuotesIdeas.com



Human Resource Specialist – Diane Simpson

618-534-2111

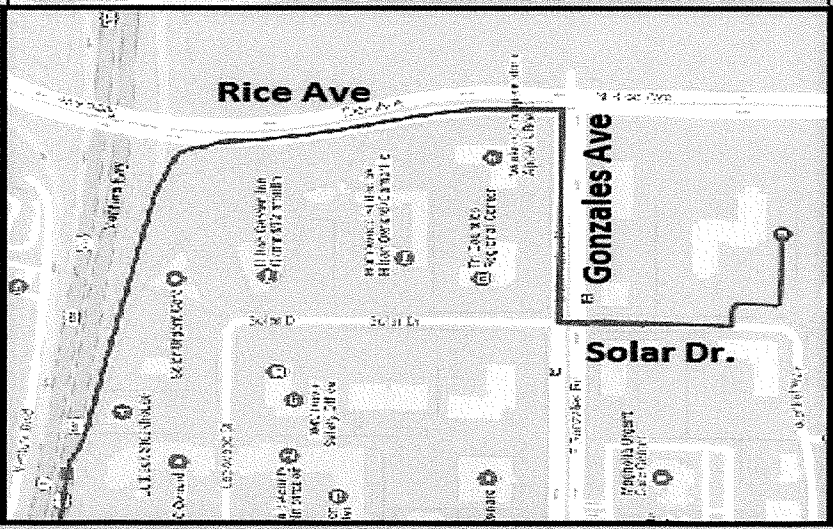
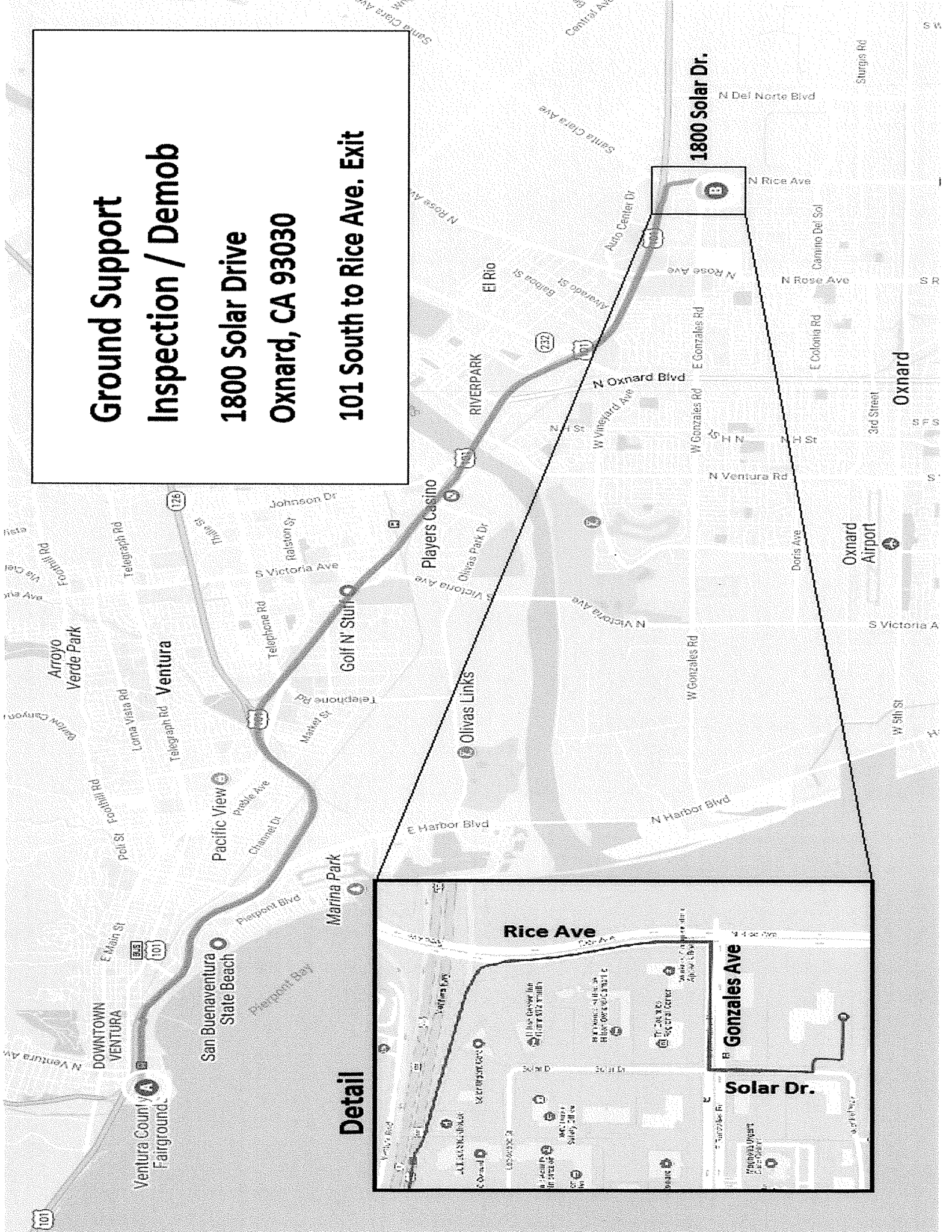
Thomas Fire 13 DEC 2017



Ground Support Inspection / Demob

1800 Solar Drive
Oxnard, CA 93030

101 South to Rice Ave. Exit



1800 Solar Dr.

Gonzales Ave

Solar Dr.

Detail

Rice Ave

Oxnard

Oxnard Airport

DOWNTOWN VENTURA

San Buenaventura State Beach

Marina Park

Golf N' Stuff

Players Casino

Olivas Links

RIVERPARK

El Rio

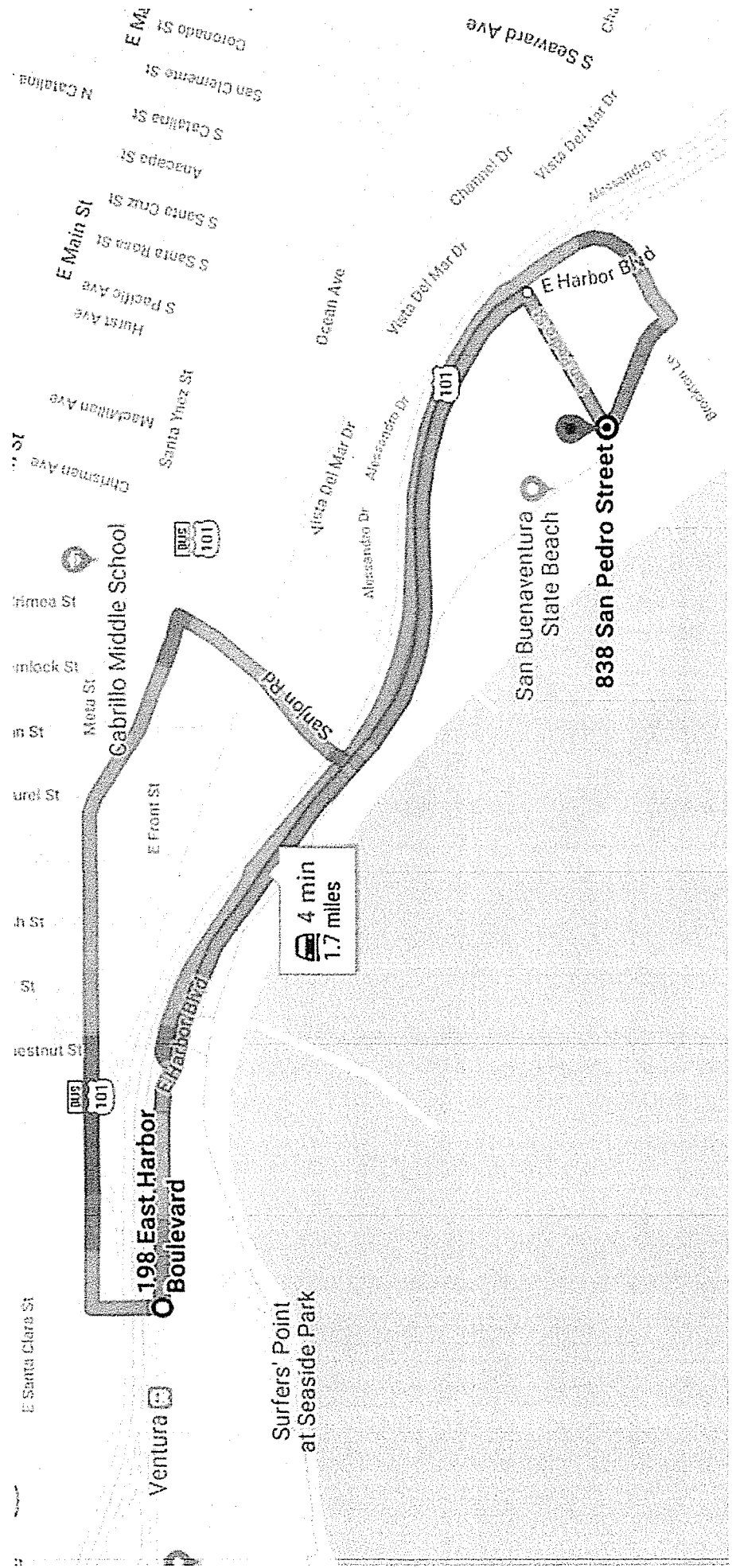
B

Fueling Location

From ICP go East on E Harbor Blvd




Right on San Pedro St

Right into San Buenaventura State Beach



TRAVEL MAP

Thomas Incident
CALVOC 10/1/99
December 19th, 2017



10/23/2017 8:23:17
M0033

