

** CORRECTED **

Thomas

INCIDENT

(SB) SANTA BARBARA INPUTS

CA-VNC-103156

INCIDENT ACTION PLAN



OPERATIONAL PERIOD

12/14/2017 0700

to

12/15/2017 0700



* CORRECTED *

THOMAS

INCIDENT

CA-MVC-103158

INCIDENT ACTION PLAN



OPERATIONAL PERIOD

12/14/2017 0700

to

12/15/2017 0700



INCIDENT OBJECTIVES (ICS 202)

1. Incident Name: <p style="text-align: center;">Thomas</p>	2. Operational Period: <table style="width: 100%; border: none;"> <tr> <td style="border: none;">Date From:</td> <td style="border: none;">12/14/2017</td> <td style="border: none;">Date To:</td> <td style="border: none;">12/15/2017</td> </tr> <tr> <td style="border: none;">Time From:</td> <td style="border: none;">0700</td> <td style="border: none;">Time To:</td> <td style="border: none;">0700</td> </tr> </table>	Date From:	12/14/2017	Date To:	12/15/2017	Time From:	0700	Time To:	0700												
Date From:	12/14/2017	Date To:	12/15/2017																		
Time From:	0700	Time To:	0700																		
3. Objective(s): <u>Management Objectives</u> Provide for and maintain public and first responder safety by utilizing the incident safety analysis process Protect critical assets at risk to include the agricultural industry, historical assets within the affected area, infrastructure and improvements, watershed, and transmission lines Utilize tactics that consider protection of sensitive natural and cultural resources in the Sespe Wilderness and the Sespe Condor Sanctuary It is the Unified Incident Commander's Leader's Intent to ensure transparent, timely, and accurate communication at all levels of the incident. Be financially responsible for all assigned management and fire suppression tactics Foster and enhance community and political relationships All management actions and efforts will be focused on serving, safeguarding, and protecting the citizens and natural resources within Ventura County and Santa Barbara County.																					
<u>Control Objective</u> Keep the fire north of the 101 Fwy and Hwy 126 Keep the fire south of the Mount Pinos Ranger District boundary Keep the fire east of Hwy 154 and the 9N 11 Road Keep the fire west of Piru Canyon																					
General Situational Awareness: Steep and rugged terrain, critically dry and receptive fuel beds, active area for fire history and drought stressed trees																					
5. Site Safety Plan Required? Yes <input type="checkbox"/> No <input checked="" type="checkbox"/> Approved Site Safety Plan(s) Located at:																					
6. Incident Action Plan <table style="width: 100%; border: none;"> <tr> <td><input checked="" type="checkbox"/> ICS 203</td> <td><input type="checkbox"/> ICS 215A</td> <td><input checked="" type="checkbox"/> Phone List</td> <td><input checked="" type="checkbox"/> Fire Suppression Repair Plan</td> </tr> <tr> <td><input checked="" type="checkbox"/> ICS 204</td> <td><input checked="" type="checkbox"/> ICS 220</td> <td><input checked="" type="checkbox"/> Training Message</td> <td><input checked="" type="checkbox"/> Information Message</td> </tr> <tr> <td><input checked="" type="checkbox"/> ICS 205</td> <td><input checked="" type="checkbox"/> Incident Map</td> <td><input checked="" type="checkbox"/> Travel Map</td> <td><input checked="" type="checkbox"/> Example Shift Ticket</td> </tr> <tr> <td><input checked="" type="checkbox"/> ICS 206</td> <td><input checked="" type="checkbox"/> Weather Forecast</td> <td><input checked="" type="checkbox"/> Demob Plan</td> <td><input checked="" type="checkbox"/> Human Resources Message</td> </tr> <tr> <td><input checked="" type="checkbox"/> ICS 208</td> <td><input checked="" type="checkbox"/> Fire Behavior</td> <td><input checked="" type="checkbox"/> Finance Message</td> <td><input checked="" type="checkbox"/> ICS 214</td> </tr> </table>		<input checked="" type="checkbox"/> ICS 203	<input type="checkbox"/> ICS 215A	<input checked="" type="checkbox"/> Phone List	<input checked="" type="checkbox"/> Fire Suppression Repair Plan	<input checked="" type="checkbox"/> ICS 204	<input checked="" type="checkbox"/> ICS 220	<input checked="" type="checkbox"/> Training Message	<input checked="" type="checkbox"/> Information Message	<input checked="" type="checkbox"/> ICS 205	<input checked="" type="checkbox"/> Incident Map	<input checked="" type="checkbox"/> Travel Map	<input checked="" type="checkbox"/> Example Shift Ticket	<input checked="" type="checkbox"/> ICS 206	<input checked="" type="checkbox"/> Weather Forecast	<input checked="" type="checkbox"/> Demob Plan	<input checked="" type="checkbox"/> Human Resources Message	<input checked="" type="checkbox"/> ICS 208	<input checked="" type="checkbox"/> Fire Behavior	<input checked="" type="checkbox"/> Finance Message	<input checked="" type="checkbox"/> ICS 214
<input checked="" type="checkbox"/> ICS 203	<input type="checkbox"/> ICS 215A	<input checked="" type="checkbox"/> Phone List	<input checked="" type="checkbox"/> Fire Suppression Repair Plan																		
<input checked="" type="checkbox"/> ICS 204	<input checked="" type="checkbox"/> ICS 220	<input checked="" type="checkbox"/> Training Message	<input checked="" type="checkbox"/> Information Message																		
<input checked="" type="checkbox"/> ICS 205	<input checked="" type="checkbox"/> Incident Map	<input checked="" type="checkbox"/> Travel Map	<input checked="" type="checkbox"/> Example Shift Ticket																		
<input checked="" type="checkbox"/> ICS 206	<input checked="" type="checkbox"/> Weather Forecast	<input checked="" type="checkbox"/> Demob Plan	<input checked="" type="checkbox"/> Human Resources Message																		
<input checked="" type="checkbox"/> ICS 208	<input checked="" type="checkbox"/> Fire Behavior	<input checked="" type="checkbox"/> Finance Message	<input checked="" type="checkbox"/> ICS 214																		
7. Prepared By: Jonathan Pangburn	Position/Title: PSC Signature: <u>Jonathan M. Pangburn</u>																				
8. Approved by Incident Commander: ICS 202	Dave Russell Signature: <u>[Signature]</u>																				


ORGANIZATION ASSIGNMENT LIST (ICS 203)

1. Incident Name: THOMAS		2. Operational Period: Date From: 12/14/2017 Time From: 0700		Date To: 12/15/2017 Time To: 0700	
3. Incident Commander(s) and Command Staff:			7. Operation Section:		
IC/UC's		Derum, Gardner (VNC), Watkins (VCSO), Corney (VPD), Clemo (T), Kurth (USFS), Johnson (SBC), Beach (T), Pemberton (T)	Chief	Mark Brown, Brian Rhodes, Dave Pereira (T)	
Deputy		Dave Russell, Rocky W. Opliger	Deputy Ops Ventura	Weiser, Spykerman (T) (Day)	
Safety Officer		Jack Piccinini, Doug Ferro, Dan Snow, Jorge Segura	Night Ops Ventura	Higgins, McNeil	
Information Officer		Steve Kaufman, Bill Murphy, Sean Collins	Ventura Zone		
Liaison Officer		Scott Henry, Sam Wilbanks, Steve Anderson	Branch	I/V	Adam Mattos, Deano Esades (T)
4. Agency/Organization Representatives:		Division/Group	Oakview	Eric Downard*, Lance Ane (T)	
Agency/Organization		Name	Division/Group	Ojal	Ryan Danielsen
VC OES		Kevin McGowan	Division/Group	K/L	STL DANNIS BOIC
CHP		Aaron Goulding	Division/Group	M/O	Cole Periera, Peter Jensen (T)
CDCR		Alyce VonSavoye	Branch	II	J. Abell*, Nic Elmquist (T)* VINCE O'NEIL
So Cal Edison		Scott Brown	Division/Group	Q	Kevin Chargois* Douglas DenGlinger (Night)
So Cal Gas		Maria Ventura	Division/Group	U	M. Gerwe*, H Cook (T)*, G. Tingley (Night), B. Hendricks (T) (Night)
OES		David Stone	Division/Group	V	Unstaffed
BLM		Leif Mathiesen	Division/Group	W	R. Torres*, D. Alkonas (T)*, D. Mayer (night)
VEN		Matt Brock	Division/Group	Ventura Firing	Nicholas Bunch*, Michael Hickey* CINDY PETUCH(G)
			Branch	III	Vincent O'Neil FRED BURRIS
			Division/Group	X	P. Hernandez*, K. McDonald (T)*, F. Burris, D. Brookhyser (T)
			Division/Group	Y	David Goldstein*, Joaquin Marquez* (Night), Larry Alvarado (T)*
			Branch	IV	
			Division/Group	A/B/D/E/F/G	STL
5. Planning Section:			Division/Group		
Chief		Jason Martin, Dave Gerboth, Ann Marx(T)	Division/Group		
Deputy		Jonathan Pangburn (T)	Division/Group		
Resource Unit		Coby Dyche, Mike Vetti, Gina Bald, Ron Karten (T),	Division/Group		
Situation Unit		Jason Taylor, Denny O'Neil, Michael Hoose,	Branch	Ventura Contingency	Ken VanWig*
Documentation Unit		Tina Brady	Division/Group	Swab	Warren Swab*
Demobilization Unit		Chris Lynch, Nels Jensen	Division/Group	Louis	Louis Ermigarat*, Ramon Ucha*
GISS		Stacy Stanish, Ryan Chittenden, Chris Cleri, Matt Elster	Division/Group	Reyes	Jeffery Reyes*, Michael Page (T)*
FBAN		Tim Chavez	Branch	Suppression Repair	Tim Holliday* TOM ZEULNER
IMET		Rich Thompson	Division/Group	Infrastructure	Chris Ramey*
Training Tech Spec		Dennis Martin, Tom Reaves	Division/Group	Suppression Repair	
Crew Tech		Paul Saba	Air Operations Branch		Director: Mark Gradek
6. Logistics Section			Air Support Grp Sup		
Chief		Bob Wood, Cheryl Raines, Ross Peckinpah, Matt Reich	Helibase Manager	Tim Perkins	
Supply Unit		Matt Brandt, Jennifer Wells			
Facilities Unit		Shawn Burris, Robert Griffith	8. Finance/Administration Section:		
Ground Support Unit		Mike Esparza, Jeff Burch	Chief	George Huang, Judy Reynolds, David Irion (T)	
Hired Equipment Tech		Tim Bingham, Matt Douglas	Time Unit	Shane Beck, Sheila Miner, Loni Holt	
Communications Unit		Aaron Fritzing (T), Sal Bonilla	Procurement Unit	Joe Flagg, Don Tinsley, Craig Erickson (T),	
Medical Unit		Darin Nelson, Tim Gordon, Eric Williams, Chris Schilling	Comp/Claims Unit	Sean Bowe, Scott Parsons,	
Motel Tech Spec		Dawn Muschetto	Cost Unit	Rob Jenkins, Vicki Wilson	
Ordering Manager		S. Burnham, D. Williams, J. Torres			
Prepared By: Name:		Jonathan Pangburn	Position/Title:	PSC	Signature: <i>Jonathan Pangburn</i>
ICS 203		Date/Time:	12/13/2017	2300 hours	

ASSIGNMENT LIST (ICS 204)

1. Incident Name: THOMAS		2. Operational Period: Date From: 12/14/17 Date To: 12/15/17 Time From: 0700 Time To: 0700				3. Branch: IV Div/Group: Oakview	
4. Operations Personnel: Operations Section Chief: Weiser, Spykerman (T) (Day) Night Ops: Higgins, McNeil Branch Director: Adam Mattos, Deano Esades (T) Branch Safety: J. Johnson, T. Overshiner, N. La Russo, B. Hubby (T)* Division/Group Supervisor: Eric Downard*, Lance Ane (T)							
5. Resources Assigned:		** Resources Below in Bold are 12 Hour **				Reporting Location, Special Equipment, Remarks, Notes, and Information	
Resource Identifier	Leader	Personnel	Request #	Time	Location		
T/F XMY 2176	George Nunez	15	E-431	0700-0700	DP-7		
STC XTB 4236C	Steve Pevenage	21	E-120	0700-0700	DP-7		
STC XTB 4237C	Alan Whisler	21	E-125	0700-0700	DP-7		
STC OES 5823C	Ira Peskin	19	E-119	0700-0700	DP-7		
STF XKI 5056F	Sal Gutierrez	17	E-117	0700-0700	DP-7		
STF ARIZONA 323	Cougan Carothers	16	E-10304	0700-1900	DP-7		
STL BEU 9467L	Brice Muenzer	6	E-63	0700-1900	DP-7		
W/T PVT TCU NOBLE E-449	Bob Noble	2	E-449	0700-0700	DP-7		
W/T PVT BRENDA'S E-451	Dana Cleer	2	E-451	0700-0700	DP-7		
W/T PVT C&H E-459	James Caldwell	2	E-459	0700-0700	DP-7		
FALM CECIL O-514	Justin Cecil	2	O-513	0700-1900	DP-7		
FALM CECIL LOGGING O-10079	Ray Cecil	2	O-10079	0700-1900	DP-7		
TOM DAVIS (SB)							
6. Work Assignments: Improve control lines Mopup all visible hot spots Conduct tactical patrol Validate control lines							
7. Special Instructions: Sensitive Resource Areas are flagged with 'Special Treatment Zone' flagging. Please avoid or limit disturbance. If you encounter cultural sites, avoid or limit ground disturbing activities within the area. Please gather site information (location, description, photos) and report to the State Archaeologist, Steph Velasquez, (951-901-5029). As weather and assignments change, so do your priorities. To ensure safe operations, the need to brief and re-brief our troops becomes more important than ever.							
8. Communications (radio and/or phone contact numbers needed for this assignment):							
Name	Ch	Function	Rx Freq	Rx Tone	Tx Freq	Tx Tone	Notes
VNC C 2	6	COMMAND	154.3250	79.7	155.8350	79.7	ALL BRANCHES VENTURA
CDF T26	7	TACTICAL	159.2925	192.8	159.2925	192.8	BRANCH IV
CALCORD	14	MEDICAL	156.0750	156.7	156.0750	156.7	MEDICAL COORDINATION
CDF T18	15	AIR TO GROUND	159.3450	192.8	159.3450	192.8	AIR TO GROUND
GUARD 12	16	EMERGENCY	168.6250		168.6250	110.9	EMERGENCY
9. Prepared by: Name: Coby Dyche		Pos/Title: RESL		Signature: <i>Coby Dyche</i>			
ICS 204		Date/Time: 12/13/2017 2300 hours					

ASSIGNMENT LIST (ICS 204)

1. Incident Name: THOMAS		2. Operational Period: Date From: 12/14/17 Date To: 12/15/17 Time From: 0700 Time To: 0700				3. Branch: II Div/Group: W Whiskey	
4. Operations Personnel: Operations Section Chief: Weiser, Spykerman (T) (Day) Night Ops: Higgins, McNeil Branch Director: J. Abell*, Nic Elmquist (T)* Branch Safety: Ken Margiott, Division/Group Supervisor: R. Torres*, D. Alkonas (T)*, D. Mayer REMS 4							
5. Resources Assigned: ** Resources Below in Bold are 12 Hour **							
Resource Identifier	Leader	Personnel	Request #	Reporting Location, Special Equipment, Remarks, Notes, and Information			
				Time	Location		
STC PNF 3660C	James Lico	23	E-25073	0700-1900	DP-10		
STC SQF 5650C DIV U	Dan Jones	26	E-10192	0700-1900	DP-10		
STC XCO 3025C	Arturo Minutti	17	E-127	0700-0700	DP-10		
T/F THOMAS 3 D MOB	Barry Parker	25	E-9013	0700-0700	DP-10		
STG RRU 9315G	Kevin Meadows	24	C-10031	0700-0700	DP-10		
W/T PVT FREEDOM E-10080	Mel Lothlin	2	E-10080	0700-0700	DP-10		
W/T PVT COTTONWOOD E-10155	Cody White	2	E-10155	0700-0700	DP-10		
MAST SKIDSTEER E-10028	Nieblas Coleman	1	E-10028	0700-1900	DP-10		
MAST PVT VENTANA E-10125	Bryce Colter Nason	1	E-10125	0700-1900	DP-10		
MAST+				0700-1900	DP-10		
MAST+				0700-1900	DP-10		
MAST+				0700-1900	DP-10		
MAST+				0700-1900	DP-10		
CHIP+				0700-1900	DP-10		
CHIP+				0700-1900	DP-10		
CHIP+				0700-1900	DP-10		
FEMP HENG	Chris Heng	1	O-10017	0700-0700	DP-10		
FEMP STEMMLER	Rhett Stemmler	1	O-10019	0700-0700	DP-10		
6. Work Assignments: Prepare for firing operation from DIV Q to DIV U break STC LPF 1657C* FROM DIV U T/F 4807 E-10279							
7. Special Instructions: Sensitive Resource Areas are flagged with 'Special Treatment Zone' flagging. Please avoid or limit disturbance. If you encounter cultural sites, avoid or limit ground disturbing activities within the area. Please gather site information (location, description, photos) and report to the State Archaeologist, Steph Velasquez, (951-901-5029). As weather and assignments change, so do your priorities. To ensure safe operations, the need to brief and re-brief our troops becomes more important than ever. REMS4 is staged at DP-12.							
8. Communications (radio and/or phone contact numbers needed for this assignment):							
Name	Ch	Function	Rx Freq	Rx Tone	Tx Freq	Tx Tone	Notes
VNC C 2	6	COMMAND	154.3250	79.7	155.8350	79.7	ALL BRANCHES VENTURA
CDF T30	10	TACTICAL	151.3925	192.8	151.3925	192.8	BRANCH II
CALCORD	14	MEDICAL	156.0750	156.7	156.0750	156.7	MEDICAL COORDINATION
CDF T18	15	AIR TO GROUND	159.3450	192.8	159.3450	192.8	AIR TO GROUND
GUARD 12	16	EMERGENCY	168.6250		168.6250	110.9	EMERGENCY
9. Prepared by: Name: Coby Dyché Pos/Title: RESL Signature: 							
ICS 204 Date/Time: 12/13/2017 2300 hours							

ASSIGNMENT LIST (ICS 204)

1. Incident Name: THOMAS		2. Operational Period: Date From: 12/14/17 Date To: 12/15/17 Time From: 0700 Time To: 0700			3. Branch: II Div/Group: U Uniform		
4. Operations Personnel: Operations Section Chief: Weiser, Spykerman (T) (Day) Night Ops: Higgins, McNeil Branch Director: J. Abell*, Nic Elmquist (T)* Branch Safety: Ken Margiott, REMS 4 Division/Group Supervisor: M. Gerwe*, H Cook (T)*, G. Tingley (Night), B. Hendricks (T) (Night)							
5. Resources Assigned:		** Resources Below in Bold are 12 Hour **			Reporting Location, Special Equipment, Remarks, Notes, and Information		
Resource Identifier	Leader	Personnel	Request #	Time	Location		
STC XNE 4108C	Joshua Sunde	17	E-122	0700-0700	DP-10		
STC XSA 4157C	Kris Hubbard	17	E-66	0700-0700	DP-10		
STC XTB 4238C	Troy Valenzuela	16	E-164	0700-0700	DP-10		
STC LPF 1657C → TO DIV W	Jeffrey Shutt	4	E-308	0700-1900	DP-10		
T/F CSR 320	Nathan Barrett	17	E-10294	0700-1900	DP-10		
STG SLU 9343G	John Schlichhieser	32	C-8	0700-0700	DP-10		
STG TCU 9446G	Chris Shore	35	C-10014	0700-0700	DP-10		
CRW+				0700-1900	DP-10		
W/T OES 52	John Agueda	2	E-10211	0700-1900	DP-10		
W/T PVT FRC E-10078	Terry Sullivan	2	E-10078	0700-0700	DP-10		
CHIP PVT BELLA E-10023	Jared Kulas	1	E-10023	0700-1900	DP-10		
CHIP PVT A TEAM E-10097	Adam Rohrbough	1	E-10097	0700-1900	DP-10		
FEMP KARRER	Dan Karrer	1	O-10195	0700-0700	DP-10		
FEMP WEISS	Randall Weiss	1	O-10013	0700-0700	DP-10		
STC SQF 5650C FROM DIV W							
STL KRN 9360L FROM POLO							
T/F THOMAS 5 FROM VENTURA FIRING							
6. Work Assignments: Scout and prep Rose Valley Road to Hwy 33 HEQB FLUCK 0-10289 Scout and prep Hwy 33 North to DIV W FROM POLO (PVT DOZ E-488 FIRELINE) (PVT DOZ E-10087 ARIAS) SB							
7. Special Instructions: Sensitive Resource Areas are flagged with 'Special Treatment Zone' flagging. Please avoid or limit disturbance. If you encounter cultural sites, avoid or limit ground disturbing activities within the area. Please gather site information (location, description, photos) and report to the State Archaeologist, Steph Velasquez, (951-901-5029). As weather and assignments change, so do your priorities. To ensure safe operations, the need to brief and re-brief our troops becomes more important than ever. REMS4 is staged at DP-12.							
8. Communications (radio and/or phone contact numbers needed for this assignment):							
Name	Ch	Function	Rx Freq	Rx Tone	Tx Freq	Tx Tone	Notes
VNC C 2	6	COMMAND	154.3250	79.7	155.8350	79.7	ALL BRANCHES VENTURA
CDF T30	10	TACTICAL	151.3925	192.8	151.3925	192.8	BRANCH II
CALCORD	14	MEDICAL	156.0750	156.7	156.0750	156.7	MEDICAL COORDINATION
CDF T18	15	AIR TO GROUND	159.3450	192.8	159.3450	192.8	AIR TO GROUND
GUARD 12	16	EMERGENCY	168.6250		168.6250	110.9	EMERGENCY
9. Prepared by: Name: Coby Dyche Pos/Title: RESL Signature: <u>Coby Dyche</u> ICS 204 Date/Time: 12/13/2017 2300 hours							

ASSIGNMENT LIST (ICS 204)

FROM POLO:
DOZ E-10094
DOZ E-10095

SB

1. Incident Name: <p style="text-align: center;">THOMAS</p>	2. Operational Period: Date From: 12/14/17 Date To: 12/15/17 Time From: 0700 Time To: 0700	3. Branch: III Div/Group: X <p style="text-align: center;">X-ray</p>
4. Operations Personnel: Operations Section Chief: Weiser, Spykerman (T) (Day) Night Ops: Higgins, McNeil Branch Director: Vincent O'Neal Division/Group Supervisor: P. Hernandez*, K. McDonald (T)*, F. Burri		

5. Resources Assigned:		** Resources Below in Bold are 12 Hour **			Reporting Location, Special Equipment, Remarks, Notes, and Information	
Resource Identifier	Leader	Personnel	Request #	Time	Location	
STC BDU 9351C	Barr, Mark A	17	E-10145	0700-0700	DP-32	
STC FKU 9432C	Seth Brown	16	E-10281	0700-0700	DP-32	
CRW VNC C11	Bob Myers	15	C-40	0700-1900	DP-32	
CRW FSR 17	Adam Booth	15	C-25017	0700-1900	DP-32	
CRW+ GOLDEN EMPIRE				0700-1900	DP-32	
DOZ SRF 4 QOS.	John Doe	2	E-426	0700-1900	DP-32	
DOZ BLM 3182	Russell Thill	2	E-10003	0700-1900	DP-32	
DOZ PVT ALGERINE E-10086	Rick Bradley	2	E-10086	0700-0700	DP-32	
W/T PVT WATERDOGG E-441	Mark Hopkins	2	E-441	0700-0700	DP-32	
W/T PVT WILLMORE AG E-10083	Michelle Anderson	2	E-10083	0700-0700	DP-32	
FOBS GOOD	Brian Good	1	O-391	0700-1900	DP-32	
FOBS (T) BACON	Matthew Bacon	1	O-465	0700-0700	DP-32	
FEMP ERICKSON	Bob Erickson	1	O-709	0700-0700	DP-32	
FEMT LONG	Jacob Long	1	O-138	0700-0700	DP-32	
DOZ PVT NORTH E-10088 FROM POLO			E-10088			
DOZ PVT NORTH E-10089 FROM POLO			E-10089			
DOZ						
STL AFV 16506 FROM POLO						

6. Work Assignments:

Construct direct fire line FROM POLO { STA LAC 1103A
STA LAC 1130A
STA XLC 1205A } SB

-fold and Mopup

Construct contingency line from El Cielo to Long Canyon / Grand Avenue

7. Special Instructions:

Sensitive Resource Areas are flagged with 'Special Treatment Zone' flagging. Please avoid or limit disturbance. If you encounter cultural sites, avoid or limit ground disturbing activities within the area. Please gather site information (location, description, photos) and report to the State Archaeologist, Steph Velasquez, (951-901-5029).

As weather and assignments change, so do your priorities. To ensure safe operations, the need to brief and re-brief our troops becomes more important than ever.

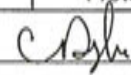
8. Communications (radio and/or phone contact numbers needed for this assignment):

Name	Ch	Function	Rx Freq	Rx Tone	Tx Freq	Tx Tone	Notes
/NC C 2	6	COMMAND	154.3250	79.7	155.8350	79.7	ALL BRANCHES VENTURA
/FIRE 25	9	TACTICAL	154.2875	156.7	154.2875	156.7	BRANCH III / IV
ALCORD	14	MEDICAL	156.0750	156.7	156.0750	156.7	MEDICAL COORDINATION
DF T18	15	AIR TO GROUND	159.3450	192.8	159.3450	192.8	AIR TO GROUND
GUARD 12	16	EMERGENCY	168.6250		168.6250	110.9	EMERGENCY

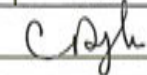
9. Prepared by: Name: Coby Dyche **Pos/Title:** RESL **Signature:**

CS 204 **Date/Time:** 12/13/2017 2300 hours


ASSIGNMENT LIST (ICS 204)

1. Incident Name: THOMAS		2. Operational Period: Date From: 12/14/17 Date To: 12/15/17 Time From: 0700 Time To: 0700				3. Branch: Ventura Contingency Div/Group: Swab	
4. Operations Personnel: Operations Section Chief: Weiser, Spykerman (T) (Day) Night Ops: Higgins, McNeil Branch Director: Ken VanWig* Division/Group Supervisor: Warren Swab*						Page 1 of 2	
5. Resources Assigned:		** Resources Below in Bold are 12 Hour **				Reporting Location, Special Equipment, Remarks, Notes, and Information Time Location	
Resource Identifier	Leader	Personnel	Request #				
T/E THOMAS T5 TO DIV Q	Steven PJ Thime	25			0700-1900	DP-10	
STG SHU 9243G	James Furla	33	C-10012		0700-0700	DP-10	
STL MEU 9118L	Chad Smith	5	E-10309		0700-0700	DP-10	
STL SCU 9161L	Keith Wolford	5	E-10174		0700-0700	DP-10	
STL MMU 9428L	Gordon Dulcich	5	E-10307		0700-0700	DP-10	
STL FHL 1654L	Dan Freeh	4	E-10004		0700-1900	DP-10	
DOZ ANF 3	Thurman	2	E-134		0700-1900	DP-10	
DOZ STF 51	Martin	2	E-135		0700-1900	DP-10	
DOZ PVT DUSI E-189	Brian Coffey	2	E-189		0700-0700	DP-10	
DOZ PVT BERLOGAR E-190	Cam Berlogar	2	E-190		0700-0700	DP-10	
DOZ PVT SALINAS E-489	Anthony Salinas	3	E-489		0700-0700	DP-10	
DOZ PVT T&S E-491	Steve Forde	2	E-491		0700-0700	DP-10	
GRAD PVT EMERSON E-509	Mel Emerson	1	E-509		0700-1900	DP-10	
GRAD PVT KANA E-10268	Bart Dulin	1	E-10268		0700-1900	DP-10	
SKE PVT WURLITZER E-10247 TO LOUIS	George Wurlitzer	1	E-10247		0700-1900	DP-10	
SKE PVT WURLITZER E-10248	George Wurlitzer	1	E-10248		0700-1900	DP-10	
HEQB HALE	Nolan Hale	1	O-10083		0700-0700	DP-10	
HEQB (T) MYERS TO LOUIS	Martin Myers	1	O-549		0700-0700	DP-10	
6. Work Assignments: Construct indirect fire lines for control							
7. Special Instructions: Sensitive Resource Areas are flagged with 'Special Treatment Zone' flagging. Please avoid or limit disturbance. If you encounter cultural sites, avoid or limit ground disturbing activities within the area. Please gather site information (location, description, photos) and report to the State Archaeologist, Steph Velasquez, (951-901-5029). As weather and assignments change, so do your priorities. To ensure safe operations, the need to brief and re-brief our troops becomes more important than ever.							
8. Communications (radio and/or phone contact numbers needed for this assignment):							
Name	Ch	Function	Rx Freq	Rx Tone	Tx Freq	Tx Tone	Notes
VNC C 2	6	COMMAND	154.3250	79.7	155.8350	79.7	ALL BRANCHES VENTURA
VFIRE 26	11	TACTICAL	154.3025	156.7	154.3025	156.7	CONTINGENCY
CALCORD	14	MEDICAL	156.0750	156.7	156.0750	156.7	MEDICAL COORDINATION
CDF T18	15	AIR TO GROUND	159.3450	192.8	159.3450	192.8	AIR TO GROUND
GUARD 12	16	EMERGENCY	168.6250		168.6250	110.9	EMERGENCY
9. Prepared by: Name: Coby Dyché		Pos/Title: RESL		Signature: 			
ICS 204		Date/Time: 12/13/2017 2300 hours					

ASSIGNMENT LIST (ICS 204)

1. Incident Name: THOMAS		2. Operational Period: Date From: 12/14/17 Date To: 12/15/17 Time From: 0700 Time To: 0700			3. Branch: Ventura Contingency Div/Group: Louis Page 1 of 2		
4. Operations Personnel: Operations Section Chief: Weiser, Spykerman (T) (Day) Night Ops: Higgins, McNeil Branch Director: Ken VanWig* Division/Group Supervisor: Louis Ermigarat*, Ramon Ucha*							
5. Resources Assigned:		** Resources Below in Bold are 12 Hour **					
Resource Identifier	Leader	Personnel	Request #	Reporting Location, Special Equipment, Remarks, Notes, and Information	Time	Location	
STC BTU 9212C	Jeff Edson	16	C-10282	0700-0700	DP-10		
T/F XNA 2200	John Sorensen	20	E-433	0700-0700	DP-10		
T/F CNT 2320	Jason Falarski	21	E-51	0700-0700	DP-10		
T/F NEW MEXICO 1	Brian Fox	18	E-10151	0700-1900	DP-10		
T/F CSR 321	Mat Mayhall	20	E-10295	0700-1900	DP-10		
STG BDU 9355G	Brett Richmond	33	C-13	0700-0700	DP-10		
CRW ORC SANTIAGO	John Lamb	20	C-10087	0700-0700	DP-10		
CRW RBA ROSEBUD	Pierre Blue Thunder	19	C-10053	0700-1900	DP-10		
CRW AFV VANDENBERG	Jesse Hendricks	18	C-25010	0700-1900	DP-10		
CRW SQF3 COBRA 3	Rupert Nowlin	23	C-86	0700-1900	DP-10		
CRW FORTUNA 22	Erick Esquivel	16	C-10043	0700-1900	DP-10		
STL LMU 9221L	Norm Stevenson	4	E-74	0700-1900	DP-10		
STL SLU 9347L	Louis Ermigarat	4	E-139	0700-1900	DP-10		
STL TUU 9416L	Chuck Ray	5	E-64	0700-1900	DP-10		
DOZ VNC 2	Ryan Winchester	2	E-19	0700-1900	DP-10		
DOZ VNC 3	Chris Beery	2	E-5	0700-1900	DP-10		
DOZ VNC 4	Scott Price	2	E-535	0700-1900	DP-10		
DOZ PVT DUSI E-184	Michael Dusi	2	E-184	0700-1900	DP-10		
6. Work Assignments: Construct indirect fire lines for control							
7. Special Instructions: Sensitive Resource Areas are flagged with 'Special Treatment Zone' flagging. Please avoid or limit disturbance. If you encounter cultural sites, avoid or limit ground disturbing activities within the area. Please gather site information (location, description, photos) and report to the State Archaeologist, Steph Velasquez, (951-901-5029). As weather and assignments change, so do your priorities. To ensure safe operations, the need to brief and re-brief our troops becomes more important than ever.							
8. Communications (radio and/or phone contact numbers needed for this assignment):							
Name	Ch	Function	Rx Freq	Rx Tone	Tx Freq	Tx Tone	Notes
VNC C 2	6	COMMAND	154.3250	79.7	155.8350	79.7	ALL BRANCHES VENTURA
VFIRE 26	11	TACTICAL	154.3025	156.7	154.3025	156.7	CONTINGENCY
CALCORD	14	MEDICAL	156.0750	156.7	156.0750	156.7	MEDICAL COORDINATION
CDF T18	15	AIR TO GROUND	159.3450	192.8	159.3450	192.8	AIR TO GROUND
GUARD 12	16	EMERGENCY	168.6250		168.6250	110.9	EMERGENCY
9. Prepared by: Name: Coby Dyche		Pos/Title: RESL		Signature: 			
ICS 204		Date/Time: 12/13/2017 2300 hours					

ASSIGNMENT LIST (ICS 204)

1. Incident Name: THOMAS		2. Operational Period: Date From: 12/14/17 Date To: 12/15/17 Time From: 0700 Time To: 0700			3. Branch: Ventura Contingency Div/Group: Louis Page 2 of 2		
4. Operations Personnel: Operations Section Chief: Weiser, Spykerman (T) (Day) Night Ops: Higgins, McNeil Branch Director: Ken VanWig* Division/Group Supervisor: Louis Ermigarat*, Ramon Ucha*							
5. Resources Assigned:		** Resources Below in Bold are 12 Hour **			Reporting Location, Special Equipment, Remarks, Notes, and Information Time Location		
Resource Identifier	Leader	Personnel	Request #				
DOZ PVT ROADRUNNER E-185	Richard Gonzales	2	E-185			DP-10	
DOZ PVT BENNETT E-187	Karsen Bennett	2	E-187	0700-1900		DP-10	
MAST PVT SKIDSTEER E-462	John Conner	1	E-462	0700-1900		DP-10	
MAST PVT BOWMAN E-502	John McDonald	1	E-502	0700-1900		DP-10	
MAST PVT SLOWOW E-503	Robert Lee	1	E-502	0700-1900		DP-10	
MAST PVT HAMMON E-10126	Jeff Hammon	1	E-10126				
CHIP PVT BELLA E-10026	Luis Siciliano	2	E-10026				
CHIP PVT CECIL E-10096	Aaron Herndon	2	E-10096	0700-1900			
CHIP PVT SKYLAKE E-10098	John Hagins	1	E-10098	0700-1900			
TFLD (T) ROLLINSON	Tyler Rollinson	1	O-566	0700-1900			
HEQB ERWIN	Tye Erwin	1	O-10084				
HEQB GOMEZ	Luis Gomez	1	O-10150	0700-1900			
HEQB HANSON	Joel Hanson	1	O-548	0700-1900			
SOFR MARTINEZ	Martinez, Pedro	1	O-160	0700-0700			
SKB PVT WURLITZER*		FROM SWAB		E-10247			
HEQB (T) MYERS		FROM SWAB					
FEMP STARY							
FEMT SERNA							
6. Work Assignments: Construct indirect fire lines for control T/F THOMAS DOZ ... (3 LAC DOZERS)							
7. Special Instructions: Sensitive Resource Areas are flagged with 'Special Treatment Zone' flagging. Please avoid or limit disturbance. If you encounter cultural sites, avoid or limit ground disturbing activities within the area. Please gather site information (location, description, photos) and report to the State Archaeologist, Steph Velasquez, (951-901-5029). As weather and assignments change, so do your priorities. To ensure safe operations, the need to brief and re-brief our troops becomes more important than ever.							
8. Communications (radio and/or phone contact numbers needed for this assignment):							
Name	Ch	Function	Rx Freq	Rx Tone	Tx Freq	Tx Tone	Notes
VNC C 2	6	COMMAND	154.3250	79.7	155.8350	79.7	ALL BRANCHES VENTURA
VFIRE 26	11	TACTICAL	154.3025	156.7	154.3025	156.7	CONTINGENCY
CALCORD	14	MEDICAL	156.0750	156.7	156.0750	156.7	MEDICAL COORDINATION
CDF T18	15	AIR TO GROUND	159.3450	192.8	159.3450	192.8	AIR TO GROUND
GUARD 12	16	EMERGENCY	168.6250		168.6250	110.9	EMERGENCY
9. Prepared by: Name: Coby Dyche Pos/Title: RESL Signature: 							
ICS 204 Date/Time: 12/13/2017 2300 hours							

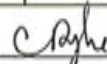
ASSIGNMENT LIST (ICS 204)

1. Incident Name: THOMAS		2. Operational Period: Date From: 12/14/17 Date To: 12/15/17 Time From: 0700 Time To: 0700				3. Branch: Suppression Repair Div/Group: Infrastructure	
4. Operations Personnel: Operations Section Chief: Weiser, Spykerman (T) (Day) Night Ops: Higgins, McNeil Branch Director: Tim Holliday* Division/Group Supervisor: Chris Ramey*							
5. Resources Assigned:		** Resources Below in Bold are 12 Hour **				Reporting Location, Special Equipment, Remarks, Notes, and Information Time Location	
Resource Identifier	Leader	Personnel	Request #	Time	Location		
FSRs FAZIO	Jay Fazio	1	O-574	0700-1900	Polo Staging		
FSRs MCDANIEL	James McDaniel	1	O-380	0700-1900	Polo Staging		
RESP KATAY	Zsolt Katay	1	O-10328	0700-1900	Polo Staging		
FSRs MCMORROW	Stewart McMorrow	1	O-10264	0700-1900	Polo Staging		
FSRs ESPOSITO	Michael Esposito	1	O-10329	0700-1900	Polo Staging		
REAF LIESKE	Patrick Lieske	1		0700-1900	Polo Staging		
REAF HUBBARTT	Valarie Hubbartt	1		0700-1900	Polo Staging		
DOZ+ E-182				0700-1900	Polo Staging		
DOZ+				0700-1900	Polo Staging		
DOZ+				0700-1900	Polo Staging		
DOZ+				0700-1900	Polo Staging		
DOZ+				0700-1900	Polo Staging		
DOZ+				0700-1900	Polo Staging		
W/T+ GRAD E-10269				0700-1900	Polo Staging		
W/T+				0700-1900	Polo Staging		
W/T+				0700-1900	Polo Staging		
W/T+				0700-1900	Polo Staging		
FSRS GLBTENE							
6. Work Assignments: FSRS HARVEY Assess the fire for suppression repair needs Conduct Suppression Repair in Branch I HEQB SCOTT EVANS 0-10244							
7. Special Instructions: Sensitive Resource Areas are flagged with 'Special Treatment Zone' flagging. Please avoid or limit disturbance. If you encounter cultural sites, avoid or limit ground disturbing activities within the area. Please gather site information (location, description, photos) and report to the State Archaeologist, Steph Velasquez, (951-901-5029). As weather and assignments change, so do your priorities. To ensure safe operations, the need to brief and re-brief our troops becomes more important than ever.							
8. Communications (radio and/or phone contact numbers needed for this assignment):							
Name	Ch	Function	Rx Freq	Rx Tone	Tx Freq	Tx Tone	Notes
VNC C 2	6	COMMAND	154.3250	79.7	155.8350	79.7	ALL BRANCHES VENTURA
CDF T28	12	TACTICAL	151.1825	192.8	151.1825	192.8	SUPPRESSION REPAIR
CALCORD	14	MEDICAL	156.0750	156.7	156.0750	156.7	MEDICAL COORDINATION
CDF T18	15	AIR TO GROUND	159.3450	192.8	159.3450	192.8	AIR TO GROUND
GUARD 12	16	EMERGENCY	168.6250		168.6250	110.9	EMERGENCY
9. Prepared by: Name: Coby Dyche		Pos/Title: RESL		Signature:			
ICS 204		Date/Time: 12/13/2017 2300 hours					

ASSIGNMENT LIST (ICS 204)

1. Incident Name: THOMAS		2. Operational Period: Date From: 12/14/17 Date To: 12/15/17 Time From: 0700 Time To: 0700			3. Branch: XX Div/Group: GG Golf-Golf		
4. Operations Personnel: Operations Section Chief: Josh Bischof, Chris Childers (Day) / Jake Cagle, Kelly Martin (T) (Night) Branch Director: Sean Norman, Jay Walter* (Dep) Branch Safety: T. Coleman, R. Jennings*, M. Alforque, S. Valentine (T)* Division/Group Supervisor: Mario Gomez* (Day), David Edwards* (Night)							
5. Resources Assigned: ** Resources Below in Bold are 12 Hour **							
Resource Identifier	Leader	Personnel	Request #	Reporting Location, Special Equipment, Remarks, Notes, and Information Time Location			
3TA XLE 1286A	Jimmy McCombs	18	E-10100	0700-0700	DP-20		
3TA XSN 2379A	Jack Thomas	22	E-10105	0700-0700	DP-20		
3TA OES 2822A	Jeff Ryder	21	E-10057	0700-0700	DP-20		
3TA XRI 6050A	Eric Hauser	21	E-10072	0700-0700	DP-20		
3TC XSK 3200C	Dan Padilla	16	E-130	0700-0700	DP-20		
3TC XSA 4155C	Michael Taylor	22	E-123	0700-0700	DP-20		
T/F THOMAS 13	John Chester	17		0700-1900	DP-20		
3TG TCU 9445G	James Bishop	33	C-31	0700-0700	DP-20		
CRW NSS PIOCHE #1	Tyson Nelson	22	C-26	0700-0700	DP-20		
CRW KTA KARUK 1	Herman Albers	21	C-10044	0700-1900	DP-20		
CRW BDF SAN BERNARDINO	John Ellison	20	C-25007	0700-1900	DP-20		
N/T PVT TENDERS E-444	Bryan Troedel	2	E-444	0700-0700	DP-20		
EMP MOLLMAN	Thor Mollman	1	O-749	0700-0700	DP-20		
EMT ROJAS	Roberto Rojas	1	O-10029	0700-0700	DP-20		
T/F UTAH 4	SB		E-10298				
6. Work Assignments: Point protect. Mopup 200' in. Tactical patrol.							
7. Special Instructions: Sensitive Resource Areas are flagged with 'Special Treatment Zone' flagging. Please avoid or limit disturbance. If you encounter cultural sites, avoid or limit ground disturbing activities within the area. Please gather site information (location, description, photos) and report to the State Archaeologist, Steph Velasquez, (951-901-5029). As weather and assignments change, so do your priorities. To ensure safe operations, the need to brief and re-brief our troops becomes more important than ever.							
8. Communications (radio and/or phone contact numbers needed for this assignment):							
Name	Ch	Function	Rx Freq	Rx Tone	Tx Freq	Tx Tone	Notes
NIFC C8	2	COMMAND	169.5375		164.7125	146.2	LA CUMBRE PEAK
PDF T28	12	TACTICAL	151.1825	192.8	151.1825	192.8	DIV AA / GG / OO
ALCORD	14	MEDICAL	156.0750	156.7	156.0750	156.7	MEDICAL COORDINATION
PDF T14	15	AIR TO GROUND	159.2250	192.8	159.2250	192.8	AIR TO GROUND
GUARD 12	16	EMERGENCY	168.6250		168.6250	110.9	EMERGENCY
9. Prepared by: Name: Coby Dyche Pos/Title: RESL Signature: <i>Coby Dyche</i> CS 204 Date/Time: 12/13/2017 2300 hours							

ASSIGNMENT LIST (ICS 204)

1. Incident Name: THOMAS		2. Operational Period: Date From: 12/14/17 Date To: 12/15/17 Time From: 0700 Time To: 0700				3. Branch: XXI Div/Group: HH Hotel-Hotel	
4. Operations Personnel: Operations Section Chief: Josh Bischof, Chris Childers (Day) / Jake Cagle, Kelly Martin (T) (Night) Branch Director: Tod Patten, Jason Marsh Branch Safety: John Kelso, Steve Forman Division/Group Supervisor: Randy Engler, Jed Gaines (T)							
5. Resources Assigned:		** Resources Below in Bold are 12 Hour **				Reporting Location, Special Equipment, Remarks, Notes, and Information Time Location	
Resource Identifier	Leader	Personnel	Request #				
STA LAC 1120A	Mark Tolbert	22	E-79	0700-0700	DP-53		
STA XLC 1203A	Brian Richey	22	E-10	0700-0700	DP-53		
STA ORC 1401A	Dave Spencer	23	E-1	0700-0700	DP-53		
STA XOR 1421A	Brandon Coatney	22	E-2	0700-0700	DP-53		
STA OES 4804A	James Edmiston	22	E-69	0700-0700	DP-53		
STC RRU 9310C	Todd Hopkins	16	E-10144	0700-0700	DP-53		
STC BEU 9460C	Buddy Bloxham	17	E-18	0700-0700	DP-53		
STC OR ST8	Brian Stewart	17	E-10019	0700-0700	DP-53		
T/F XFR 5009	Steve Butler	16	E-87	0700-0700	DP-53		
STG HUU 9127G	David Tikkanen	33	C-10069	0700-0700	DP-53		
STG SHU 9245G	Ryan Cash	34	C-10066	0700-0700	DP-53		
STG+				0700-0700	DP-53		
W/T PVT VANGUARD E-450	Ken Merwin	2	E-450	0700-0700	DP-53		
FEMP (T) MYERS	Michael Myers	1	O-10193	0700-0700	DP-53		
FEMT SUAREZ	Kino Suarez	1	O-10188	0700-0700	DP-53		
SOFR LOBESE	Lobese, Sam	1	O-274	0700-0700	DP-53		
6. Work Assignments: Construct and improve line. Implement Structure Defense Plan. Scout lines.							
7. Special Instructions: Sensitive Resource Areas are flagged with 'Special Treatment Zone' flagging. Please avoid or limit disturbance. If you encounter cultural sites, avoid or limit ground disturbing activities within the area. Please gather site information (location, description, photos) and report to the State Archaeologist, Steph Velasquez, (951-901-5029). As weather and assignments change, so do your priorities. To ensure safe operations, the need to brief and re-brief our troops becomes more important than ever. REMS 1 & 2 are staged at DP-55 and available throughout the Santa Barbara Zone.							
8. Communications (radio and/or phone contact numbers needed for this assignment):							
Name	Ch	Function	Rx Freq	Rx Tone	Tx Freq	Tx Tone	Notes
NIFC C8	2	COMMAND	169.5375		164.7125	146.2	LA CUMBRE PEAK
CDF T1	9	TACTICAL	151.2575	192.8	151.2575	192.8	DIV HH
CALCORD	14	MEDICAL	156.0750	156.7	156.0750	156.7	MEDICAL COORDINATION
CDF T14	15	AIR TO GROUND	159.2250	192.8	159.2250	192.8	AIR TO GROUND
GUARD 12	16	EMERGENCY	168.6250		168.6250	110.9	EMERGENCY
9. Prepared by: Name: Coby Dyche Pos/Title: RESL Signature: 							
ICS 204		Date/Time: 12/13/2017 2300 hours					

ASSIGNMENT LIST (ICS 204)

1. Incident Name: <p style="text-align: center;">THOMAS</p>	2. Operational Period: Date From: 12/14/17 Date To: 12/15/17 Time From: 0700 Time To: 0700	3. Branch: XXI Div/Group: KK <p style="text-align: center;">Kilo-Kilo</p>
4. Operations Personnel: Operations Section Chief: Josh Bischof, Chris Childers (Day) / Jake Cagle, Kelly Martin (T) (Night) Branch Director: Tod Patten, Jason Marsh Branch Safety: John Kelso, Steve Forman Division/Group Supervisor: Brandon Paige		

5. Resources Assigned:	** Resources Below in Bold are 12 Hour **			Reporting Location, Special Equipment, Remarks, Notes, and Information	
Resource Identifier	Leader	Personnel	Request #	Time	Location
STA OES 2820A	Jeff Rowan	22	E-108	0700-0700	DP-53
STA OES 4803A	Scott Arganbright	22	E-68	0700-0700	DP-53
STA THOMAS 6	Eric Lofgren	21	E-86	0700-0700	DP-53
STA OES 1810A	Randy Harris	23	E-3	0700-0700	DP-53
STC BEU 9461C	Arron Young	18	E-47	0700-0700	DP-53
STC RVC 6029C	Justin Scribner	19	E-10118	0700-0700	DP-53
T/F 306	Jim Burton	20	E-296	0700-1900	DP-53
STG HUU 9126G	Jake Burgess	33	C-10013	0700-0700	DP-53
CRW NWS E. SIERRA #1	Chad Mena	26	C-29	0700-0700	DP-53
CRW NSS JEAN 1	Josue Gonzalez Sanchez	25	C-24	0700-0700	DP-53
STG+				0700-0700	DP-53
N/T PVT CGS INC E-10154	James Martinez	2	E-10154	0700-0700	DP-53

Work Assignments:
 Prep around structures.
 Prepare to implement Structure Protection Plan.

Special Instructions:
 Sensitive Resource Areas are flagged with 'Special Treatment Zone' flagging. Please avoid or limit disturbance. If you encounter cultural sites, avoid or limit ground disturbing activities within the area. Please gather site information (location, description, photos) and report to the State Archaeologist, Steph Velasquez, (951-901-5029).
 As weather and assignments change, so do your priorities. To ensure safe operations, the need to brief and re-brief our troops becomes more important than ever. REMS 1 & 2 are staged at DP-55 and available throughout the Santa Barbara Zone.

Communications (radio and/or phone contact numbers needed for this assignment):

Name	Ch	Function	Rx Freq	Rx Tone	Tx Freq	Tx Tone	Notes
IIFC C8	2	COMMAND	169.5375		164.7125	146.2	LA CUMBRE PEAK
TAC12	7	TACTICAL	154.4525	156.7	154.4525	156.7	DIV KK / TT / YY
ALCORD	14	MEDICAL	156.0750	156.7	156.0750	156.7	MEDICAL COORDINATION
DF T14	15	AIR TO GROUND	159.2250	192.8	159.2250	192.8	AIR TO GROUND
GUARD 12	16	EMERGENCY	168.6250		168.6250	110.9	EMERGENCY

Prepared by: Name: Coby Dyche **Pos/Title:** RESL **Signature:**
ICS 204 **Date/Time:** 12/13/2017 2300 hours

ASSIGNMENT LIST (ICS 204)

1. Incident Name: <p style="text-align: center;">THOMAS</p>		2. Operational Period: Date From: 12/14/17 Date To: 12/15/17 Time From: 0700 Time To: 0700			3. Branch: XXI Div/Group: MM <p style="text-align: right;">Mike-Mike</p>		
4. Operations Personnel: Operations Section Chief: Josh Bischof, Chris Childers (Day) / Jake Cagle, Kelly Martin (T) (Night) Branch Director: Tod Patten, Jason Marsh Branch Safety: John Kelso, Steve Forman Division/Group Supervisor: James Allen, Rob Decamp (T)							
5. Resources Assigned:		** Resources Below in Bold are 12 Hour **			Reporting Location, Special Equipment, Remarks, Notes, and Information Time Location		
Resource Identifier	Leader	Personnel	Request #				
STA XSA 4156A	Forrest Rowell	22	E-70	0700-0700	DP-53		
STA OES 6820A	Michael Mondino	22	E-10102	0700-0700	DP-53		
STC LFD 1880C	Mark Akahoshi	17	E-10194	0700-0700	DP-53		
STC MNF 3646C	Anthony Arendt	27	E-10013	0700-1900	DP-53		
T/F OES 4806	Brian Schwalbe	20	E-96	0700-0700	DP-53		
T/F STF 305	Ryder Bennett	23	E-295	0700-1900	DP-53		
T/F CSR 309	Pat Ojeda	18	E-437	0700-1900	DP-53		
STG RRU 9310G	Ruben Villegas	33	C-10015	0700-0700	DP-53		
CRW NSS PIOCHE #2	Nolan Shumway	22	C-27	0700-0700	DP-53		
CRW KRN 11 TEHACHAPI	Jairus Rothermel	17	C-18	0700-0700	DP-53		
CRW+				0700-1900	DP-53		
CRW+				0700-1900	DP-53		
W/T PVT L&L E-10077	Gary Luck	2	E-10077	0700-0700	DP-53		
W/T PVT FRC E-10079	Charlie Kelly	2	E-10079	0700-1900	DP-53		
6. Work Assignments: Point protect. Scout and improve line where possible.							
7. Special Instructions: Sensitive Resource Areas are flagged with 'Special Treatment Zone' flagging. Please avoid or limit disturbance. If you encounter cultural sites, avoid or limit ground disturbing activities within the area. Please gather site information (location, description, photos) and report to the State Archaeologist, Steph Velasquez, (951-901-5029). As weather and assignments change, so do your priorities. To ensure safe operations, the need to brief and re-brief our troops becomes more important than ever. REMS 1 & 2 are staged at DP-55 and available throughout the Santa Barbara Zone.							
8. Communications (radio and/or phone contact numbers needed for this assignment):							
Name	Ch	Function	Rx Freq	Rx Tone	Tx Freq	Tx Tone	Notes
NIFC C8	2	COMMAND	169.5375		164.7125	146.2	LA CUMBRE PEAK
CDF T31	8	TACTICAL	159.3825	192.8	159.3825	192.8	DIV CC / EE / MM
CALCORD	14	MEDICAL	156.0750	156.7	156.0750	156.7	MEDICAL COORDINATION
CDF T14	15	AIR TO GROUND	159.2250	192.8	159.2250	192.8	AIR TO GROUND
GUARD 12	16	EMERGENCY	168.6250		168.6250	110.9	EMERGENCY
9. Prepared by: Name: Coby Dyche Pos/Title: RESL ICS 204 Date/Time: 12/13/2017 2300 hours Signature:							

ASSIGNMENT LIST (ICS 204)

1. Incident Name: <p style="text-align: center; font-weight: bold;">THOMAS</p>	2. Operational Period: Date From: 12/14/17 Date To: 12/15/17 Time From: 0700 Time To: 0700	3. Branch: XXI Div/Group: QQ <p style="text-align: right; font-weight: bold;">Quebec-Quebec</p>
4. Operations Personnel: Operations Section Chief: Josh Bischof, Chris Childers (Day) / Jake Cagle, Kelly Martin (T) (Night) Branch Director: Tod Patten, Jason Marsh Branch Safety: John Kelso, Steve Forman Division/Group Supervisor: Stephen Martin		

5. Resources Assigned:	** Resources Below in Bold are 12 Hour **			Reporting Location, Special Equipment, Remarks, Notes, and Information	
Resource Identifier	Leader	Personnel	Request #	Time	Location
STA XSB 1501A	Alan Widling	22	E-8	0700-0700	DP-53
STC VNC 1588C	Robert Szczepanek	22	E-7	0700-0700	DP-53
T/F XAL 51	Chuck Palmer	21	E-111	0700-0700	DP-53
T/F XST 4206	Jeff Serpa	19	E-71	0700-0700	DP-53
T/F CSR 307	Jason Hays	20	E-297	0700-1900	DP-53
STG RRU 9313G	Kevin Quast	33	C-10016	0700-0700	DP-53
STF RRU 9318G	Neil Black	33	C-10017	0700-0700	DP-53
STG TUU 9414G	Ballew Steve	33	C-10065	0700-0700	DP-53
W/T PVT N. WESTERN E-447	Steve Mayberry	2	E-447	0700-0700	DP-53
W/T PVT SBE E-455	Charles Hughes	2	E-455	0700-0700	DP-53
W/T PVT FRONTERA E-10084	Dan Oyler	2	E-10084	0700-0700	DP-53
CHIP PVT TREEPRO E-10025	David Bergquist	1	E-10025	0700-1900	DP-53

5. Work Assignments:
 Point protect
 Scout and improve line where possible


7. Special Instructions:
 Sensitive Resource Areas are flagged with 'Special Treatment Zone' flagging. Please avoid or limit disturbance. If you encounter cultural sites, avoid or limit ground disturbing activities within the area. Please gather site information (location, description, photos) and report to the State Archaeologist, Steph Velasquez, (951-901-5029).
 As weather and assignments change, so do your priorities. To ensure safe operations, the need to brief and re-brief our troops becomes more important than ever. REMS 1 & 2 are staged at DP-55 and available throughout the Santa Barbara Zone.

3. Communications (radio and/or phone contact numbers needed for this assignment):

Name	Ch	Function	Rx Freq	Rx Tone	Tx Freq	Tx Tone	Notes
NIFC C8	2	COMMAND	169.5375		164.7125	146.2	LA CUMBRE PEAK
CDF T30	12	TACTICAL	151.3925	192.8	151.3925	192.8	DIV PP / QQ
CALCORD	14	MEDICAL	156.0750	156.7	156.0750	156.7	MEDICAL COORDINATION
CDF T14	15	AIR TO GROUND	159.2250	192.8	159.2250	192.8	AIR TO GROUND
GUARD 12	16	EMERGENCY	168.6250		168.6250	110.9	EMERGENCY

9. Prepared by: Name: Coby Dyche **Pos/Title:** RESL **Signature:**
CS 204 **Date/Time:** 12/13/2017 2300 hours

ASSIGNMENT LIST (ICS 204)

1. Incident Name: <p style="text-align: center;">THOMAS</p>		2. Operational Period: Date From: 12/14/17 Date To: 12/15/17 Time From: 0700 Time To: 0700				3. Branch: XXI Div/Group: Santa Barbara Firing Page 1 of 2	
4. Operations Personnel: Operations Section Chief: Weiser, Spykerman (T) (Day) Night Ops: Higgins, McNeil Branch Director: Tod Patten, Jason Marsh Branch Safety: John Kelso, Steve Forman Division/Group Supervisor: Monty Smith							
5. Resources Assigned:		** Resources Below in Bold are 12 Hour **					
Resource Identifier	Leader	Personnel	Request #				
STB XTE 3250B	Magnus Jonsson	16	E-126	0700-0700	DP-20		
STC BTU 9210C	Bill Lopez	16	E-136	0700-0700	DP-20		
STC LMU 9220C	Shawn Raley	16	E-45	0700-0700	DP-20		
STC TGU 9250C	Bill Stirton	16	E-294	0700-0700	DP-20		
STC BDU 9350C	Tony Jones	16	E-10244	0700-0700	DP-20		
STC MRN 9150C	Pierce, Jeremy	19	E-10116	0700-0700	DP-20		
STG 9113G	Jay McNulty	33	C-10022	0700-0700	DP-20		
STG TGU 9255G	Donnie Privett	31	C-10072	0700-0700	DP-20		
STG SKU 9261G	Jon Jones	33	C-10061	0700-1900	DP-20		
CRW SQF HORSESHOE IHC	Dustin Hallam	18	C-25008	0700-1900	DP-20		
CRW SQF SPRINGVILLE IHC	Joaquin Medina	18	C-25009	0700-1900	DP-20		
W/T PVT D&L WATER E-140	Douglas Brossard	1	E-140	0700-1900	DP-20		
W/T PVT MATRIX E-452	Warren Hubbard	1	E-452	0700-1900	DP-20		
W/T PVT BENDALLS E-456	Bill Parsonage	2	E-456	0700-0700	DP-20		
W/T PVT FOOTHILL E-458	Tom Kelly	2	E-458	0700-0700	DP-20		
W/T PVT KNIGHT E-461	Thomas Wilson	2	E-461	0700-0700	DP-20		
W/T PVT FRONTERA E-10085	Phil Hurst	2	E-10085	0700-0700	DP-20		
W/T PVT HARP E-10153	Alex Williams	2	E-10153	0700-0700	DP-20		
6. Work Assignments: Continue to prep, fire, and hold containment lines in Branch XXI.							
7. Special Instructions: Sensitive Resource Areas are flagged with 'Special Treatment Zone' flagging. Please avoid or limit disturbance. If you encounter cultural sites, avoid or limit ground disturbing activities within the area. Please gather site information (location, description, photos) and report to the State Archaeologist, Steph Velasquez, (951-901-5029). As weather and assignments change, so do your priorities. To ensure safe operations, the need to brief and re-brief our troops becomes more important than ever. REMS 1 & 2 are staged at DP-55 and available throughout the Santa Barbara Zone.							
8. Communications (radio and/or phone contact numbers needed for this assignment):							
Name	Ch	Function	Rx Freq	Rx Tone	Tx Freq	Tx Tone	Notes
NIFC C8	2	COMMAND	169.5375		164.7125	146.2	LA CUMBRE PEAK
CDF T27	13	TACTICAL	159.3075	192.8	159.3075	192.8	FIRING
CALCORD	14	MEDICAL	156.0750	156.7	156.0750	156.7	MEDICAL COORDINATION
CDF T14	15	AIR TO GROUND	159.2250	192.8	159.2250	192.8	AIR TO GROUND
GUARD 12	16	EMERGENCY	168.6250		168.6250	110.9	EMERGENCY
9. Prepared by: Name: Coby Dyche Pos/Title: RESL Signature: 							
ICS 204		Date/Time: 12/13/2017 2300 hours					

ASSIGNMENT LIST (ICS 204)

1. Incident Name: THOMAS		2. Operational Period: Date From: 12/14/17 Date To: 12/15/17 Time From: 0700 Time To: 0700			3. Branch: Santa Barbara Contingency Div/Group: Santa Ynez SS		
4. Operations Personnel: Operations Section Chief: Josh Bischof, Chris Childers (Day) / Jake Cagle, Kelly Martin (T) (Night) Branch Director: Jason Stone DMOB Branch Safety: Tom Plymale (Night)* Division/Group Supervisor: S. Simons, G. Neely , R. Booker*							
5. Resources Assigned:		** Resources Below in Bold are 12 Hour **			Reporting Location, Special Equipment, Remarks, Notes, and Information		
Resource Identifier	Leader	Personnel	Request #	Time	Location		
STC XAL 2012C	Tom Baker	22	E-112	0700-0700	DP-55		
STC ANF 1617C	Seth Mitchell	19	E-436	0700-1900	DP-55		
CRW VAD SNAKE RIVER 14	Rodolfo Cervantes Sr.	21	C-10050	0700-1900	DP-55		
CRW+				0700-1900	DP-55		
DOZ PVT BURRO E-490	Robert Dominikus	2	E-490	0700-0700	DP-55		
DOZ PVT CALDWELL E-493	Greg Caldwell	2	E-493	0700-0700	DP-55		
HEQB LOWRY	Stephen Lowry	1	O-10095	0700-0700	DP-55		
HEQB (T) FOURTNER	Christopher Fournier	1	O-10119	0700-0700	DP-55		
SOFR BUCHO	Bucho, Robert	1	O-283	0700-0700	DP-55		
FEMP FANZO	Timothy Fanzo	1	O-10012	0700-1900	DP-55		
FEMT MCCOY	Robert McCoy	1	O-425	0700-1900	DP-55		
STL AFV 1650L FROM POLO							
CRW 3 LAKES #1 (SB) C-28							
6. Work Assignments: Construct indirect line.							
7. Special Instructions: Sensitive Resource Areas are flagged with 'Special Treatment Zone' flagging. Please avoid or limit disturbance. If you encounter cultural sites, avoid or limit ground disturbing activities within the area. Please gather site information (location, description, photos) and report to the State Archaeologist, Steph Velasquez, (951-901-5029). As weather and assignments change, so do your priorities. To ensure safe operations, the need to brief and re-brief our troops becomes more important than ever.							
8. Communications (radio and/or phone contact numbers needed for this assignment):							
Name	Ch	Function	Rx Freq	Rx Tone	Tx Freq	Tx Tone	Notes
NIFC C8	2	COMMAND	169.5375		164.7125	146.2	LA CUMBRE PEAK
VFIRE 26	10	TACTICAL	154.3025	156.7	154.3025	156.7	CONTINGENCY
CALCORD	14	MEDICAL	156.0750	156.7	156.0750	156.7	MEDICAL COORDINATION
CDF T14	15	AIR TO GROUND	159.2250	192.8	159.2250	192.8	AIR TO GROUND
GUARD 12	16	EMERGENCY	168.6250		168.6250	110.9	EMERGENCY
9. Prepared by: Name: Coby Dyche Pos/Title: RESL Signature: <i>C Dyche</i> ICS 204 Date/Time: 12/13/2017 2300 hours							

ASSIGNMENT LIST (ICS 204)

1. Incident Name: THOMAS		2. Operational Period: Date From: 12/14/17 Date To: 12/15/17 Time From: 0700 Time To: 0700				3. Branch: Santa Barbara Contingency Div/Group: Foothill	
4. Operations Personnel: Operations Section Chief: Josh Bischof, Chris Childers (Day) / Jake Cagle, Kelly Martin (T) (Night) Branch Director: Jason Stone Branch Safety: Tom Plymale (Night)* Division/Group Supervisor: Tyler Gilliam*							
5. Resources Assigned:		** Resources Below in Bold are 12 Hour **				Reporting Location, Special Equipment, Remarks, Notes, and Information Time Location	
Resource Identifier	Leader	Personnel	Request #	Time	Location		
STG BTU 9211G	Gus Boston	34	C-10062	0700-0700	DP-20		
STG NEW 9234G	John Russell	33	C-10068	0700-0700	DP-20		
STG+				0700-0700	DP-20		
CRW SQF BEAR RIDGE 1	Matthew Ball	22	C-25006	0700-1900	DP-20		
CRW INF MARAUDERS	James Kepler	19	C-10046	0700-1900	DP-20		
CRW ANF MONARCHS	Nick Rosche	21	C-10047	0700-1900	DP-20		
CRW LPF REGULARS	Hector Lee Medrano	21	C-25011	0700-1900	DP-20		
CRW LPF SUNDOWNERS	Michael Shiffar	19	C-10042	0700-1900	DP-20		
MAST SKIDSTEER E-10027	Clem Lessi	1	E-10027	0700-1900	DP-20		
MAST PVT SABOVITCH E-10030	Jim Sabovich	1	E-10030	0700-1900	DP-20		
MAST PVT VARIAN E-10123	Greg Varian	1	E-10123	0700-1900	DP-20		
MAST CECIL LOGGING E-10124	Justin Cecil	1	E-10124	0700-1900	DP-20		
MAST PVT NORTHSTATE E-10127	Landon Rosecrans	1	E-10127	0700-1900	DP-20		
TFLD AOKI	Matthew Aoki	1	O-25064	0700-1900	DP-20		
HEQB MARSHALL	Dan Marshall	1	O-682	0700-0700	DP-20		
FEMP ZENGER	Casey Zenger	1	O-10011	0700-1900	DP-20		
FEMT ROBBINS	Michael Robbins	1	O-10025	0700-1900	DP-20		
MAST E# 25036							
6. Work Assignments: Construct indirect line. HEQB TODD MARK TODD O-481 (SB)							
7. Special Instructions: Sensitive Resource Areas are flagged with 'Special Treatment Zone' flagging. Please avoid or limit disturbance. If you encounter cultural sites, avoid or limit ground disturbing activities within the area. Please gather site information (location, description, photos) and report to the State Archaeologist, Steph Velasquez, (951-901-5029). As weather and assignments change, so do your priorities. To ensure safe operations, the need to brief and re-brief our troops becomes more important than ever.							
8. Communications (radio and/or phone contact numbers needed for this assignment):							
Name	Ch	Function	Rx Freq	Rx Tone	Tx Freq	Tx Tone	Notes
NIFC C8	2	COMMAND	169.5375		164.7125	146.2	LA CUMBRE PEAK
VFIRE 26	10	TACTICAL	154.3025	156.7	154.3025	156.7	CONTINGENCY
CALCORD	14	MEDICAL	156.0750	156.7	156.0750	156.7	MEDICAL COORDINATION
CDF T14	15	AIR TO GROUND	159.2250	192.8	159.2250	192.8	AIR TO GROUND
GUARD 12	16	EMERGENCY	168.6250		168.6250	110.9	EMERGENCY
9. Prepared by: Name: Coby Dyche Pos/Title: RESL Signature: C Dyche ICS 204 Date/Time: 12/13/2017 2300 hours							

ASSIGNMENT LIST (ICS 204)

1. Incident Name: <p style="text-align: center;">THOMAS</p>	2. Operational Period: Date From: 12/14/17 Date To: 12/15/17 Time From: 0700 Time To: 0700	3. Branch: Santa Barbara Contingency Div/Group: Cielo <p style="text-align: right;">Page 2 of 2</p>
4. Operations Personnel: Operations Section Chief: Josh Bischof, Chris Childers (Day) / Jake Cagle, Kelly Martin (T) (N) Branch Director: Matt Farris Branch Safety: Tom Plymale (Night)* Division/Group Supervisor: Robert Hazard*		

5. Resources Assigned:	** Resources Below in Bold are 12 Hour **			Reporting Location, Special Equipment, Remarks, Notes, and Information	
Resource Identifier	Leader	Personnel	Request #	Time	Location
HEQB (T) DEAL	Casey Deal	1	O-509	0700-1900	DP-50
HEQB FITZGERALD	Mike Fitzgerald	1	O-680	0700-1900	DP-50
HEQB BAXTER	Nathan Baxter	1	O-508	0700-1900	DP-50
HEQB JOHNSON	Quentin Johnson	1	O-10286	0700-1900	DP-50
STEN ALCORN	Billy Alcorn	1	O-10282	0700-0700	DP-50
FEMP RIVERS	Joshua Rivers	1	O-644	0700-1900	DP-50
FEMT KOSTAL	Drew Kostal	1	O-10026	0700-1900	DP-50
DOZ PVT RIDGE E-496 (SB) From POLO E-496 DOZ PVT RIDGE E-497 E-497					

6. Work Assignments:
 Construct indirect line.

7. Special Instructions:
 Sensitive Resource Areas are flagged with 'Special Treatment Zone' flagging. Please avoid or limit disturbance. If you encounter cultural sites, avoid or limit ground disturbing activities within the area. Please gather site information (location, description, photos) and report to the State Archaeologist, Steph Velasquez, (951-901-5029).
 As weather and assignments change, so do your priorities. To ensure safe operations, the need to brief and re-brief our troops becomes more important than ever.

8. Communications (radio and/or phone contact numbers needed for this assignment):

Name	Ch	Function	Rx Freq	Rx Tone	Tx Freq	Tx Tone	Notes
NIFC C8	2	COMMAND	169.5375		164.7125	146.2	LA CUMBRE PEAK
/FIRE 26	10	TACTICAL	154.3025	156.7	154.3025	156.7	CONTINGENCY
ALCORD	14	MEDICAL	156.0750	156.7	156.0750	156.7	MEDICAL COORDINATION
DF T14	15	AIR TO GROUND	159.2250	192.8	159.2250	192.8	AIR TO GROUND
GUARD 12	16	EMERGENCY	168.6250		168.6250	110.9	EMERGENCY

9. Prepared by: Name: Coby Dyche Pos/Title: RESL Signature:
CS 204 Date/Time: 12/13/2017 2300 hours

ASSIGNMENT LIST (ICS 204)


1. Incident Name: THOMAS		2. Operational Period: Date From: 12/14/17 Date To: 12/15/17 Time From: 0700 Time To: 0700				3. Branch: Staging Area: Polo	
4. Operations Personnel: Operations Section Chief: Josh Bischof, Chris Childers (Day) / Jake Cagle, Kelly Martin (T) (N) Branch Director: Staging Area Manager: Jonathan Merger MERAGER						Page 2 of 2	
5. Resources Assigned:		** Resources Below in Bold are 12 Hour **				Reporting Location, Special Equipment, Remarks, Notes, and Information Time Location	
Resource Identifier	Leader	Personnel	Request #				
DOZ PVT FIRELINE E-488 TO DIV U	Rodger Wheeler	2	E-488	0700-0700	Camp Comfort		
DOZ PVT SYLVIA E-492 1	Tom Neverkovec	2	E-492	0700-0700	Camp Comfort		
DOZ PVT RIDGE E-496 TO CIBOLA	Tim Goss	2	E-496	0700-0700	Camp Comfort		
DOZ PVT RIDGE E-497 TO CIBOLA	Chris Darr	2	E-497	0700-0700	Camp Comfort		
DOZ PVT ARIAS E-10087 TO DIV U	Luis Arias	2	E-10087	0700-0700	Camp Comfort		
DOZ PVT NORTH E-10088 TO DIV X	Ron Stevenson	2	E-10088	0700-0700	Camp Comfort		
DOZ PVT NORTH E-10089 TO DIV X	Don George	2	E-10089	0700-0700	Camp Comfort		
DOZ PVT KENT E-10090	Brandon McDaniel	2	E-10090	0700-0700	Camp Comfort		
DOZ PVT SBE E-10092	Paul Lowrey	2	E-10092	0700-0700	Camp Comfort		
DOZ PVT FGATE E-10094 TO BELL	William Harvey	2	E-10094	0700-0700	Camp Comfort		
DOZ PVT ANTHONY E-10095 "	Dave Howard	2	E-10095	0700-0700	Camp Comfort		
T/F DOZ CSR 300	Rick Johnson	14	E-10297	0700-0700	Camp Comfort		
FALM CASTRO 0-513			0-513			(SB)	
6. Work Assignments: Maintain 3 minute response time.							
7. Special Instructions: Sensitive Resource Areas are flagged with 'Special Treatment Zone' flagging. Please avoid or limit disturbance. If you encounter cultural sites, avoid or limit ground disturbing activities within the area. Please gather site information (location, description, photos) and report to the State Archaeologist, Steph Velasquez, (951-901-5029). As weather and assignments change, so do your priorities. To ensure safe operations, the need to brief and re-brief our troops becomes more important than ever.							
3. Communications (radio and/or phone contact numbers needed for this assignment):							
Name	Ch	Function	Rx Freq	Rx Tone	Tx Freq	Tx Tone	Notes
VIFC C97	4	COMMAND	163.1500		172.6750	146.2	SANTA YNEZ PEAK
CALCORD	14	MEDICAL	156.0750	156.7	156.0750	156.7	MEDICAL COORDINATION
PDF T14	15	AIR TO GROUND	159.2250	192.8	159.2250	192.8	AIR TO GROUND
GUARD 12	16	EMERGENCY	168.6250		168.6250	110.9	EMERGENCY
1. Prepared by: Name: Coby Dyché Pos/Title: RESL CS 204 Date/Time: 12/13/2017 2300 hours Signature: <i>Coby Dyché</i>							



INCIDENT Weather Forecast



FORECAST NO: 9
 PREDICTION FOR: 24 hour SHIFT
 SHIFT DATE: 12/14/17-12/15/17
 TIME AND DATE
 FORECAST ISSUED: 12/13/17 @ 1900

NAME OF FIRE: Thomas
 UNIT: CalFire
 SIGNED: Rich Thompson 
 Incident Meteorologist

WEATHER DISCUSSION: ...RED FLAG WARNING UNTIL 1000 AM FRIDAY...

Gusty northeasterly winds will continue across the fire into early this afternoon with the strongest winds across the higher terrain of Ventura county. By the afternoon, the northeasterly wind will diminish and a weak southerly/upvalley wind will develop, but will turn to north and northeast again by late afternoon. Relative humidity will remain in the single digits today with poor overnight recovery.

WEATHER FORECAST:

WEATHER: Mostly clear. Areas of smoke.
TEMPERATURES: Max: 75-83.
 Min: 54-62 except 46-54 in wind-sheltered areas.
HUMIDITY: Min: 3-10% except 10-15% near the immediate coast.
 Max: 8-15% except 15-25% below 1000 ft.

20 FT WINDS:

SANTA BARBARA COUNTY:

RIDGETOP - 0700-0900: Northeast to east 4-8 MPH Gust 15 MPH.
 0900-1800: East to southeast 4-8 MPH Gust 15 MPH.
 1800-0000: Northeast to east 3-6 MPH Gust 12 MPH.
 0000-0700: North to northeast 6-12 MPH Gust 20 MPH.

SLOPE/VALLEY - 0700-1000: North to northeast 2-5 MPH Gust 10 MPH.
 1000-1800: Southerly/upvalley 4-8 MPH Gust 14 MPH.
 1800-0100: North to northeast 3-6 MPH Gust 10 MPH.
 0100-0700: North to northeast 4-8 MPH Gust 14 MPH.


VENTURA COUNTY:

RIDGETOP - 0700-1300: North to northeast 15-25 MPH Gust 35 MPH.
 1300-1800: Northeast to east 10-20 MPH Gust 30 MPH.
 1800-0700: Northeast 8-15 MPH Gust 25 MPH.

SLOPE/VALLEY - 0700-1300: Northeast 8-15 MPH Gust 25 MPH.
 1300-1900: South/upvalley 3-6 MPH Gust 10 MPH.
 1900-0200: Northeast 4-8 MPH Gust 12 MPH.
 0200-0700: Northeast 5-10 MPH Gust 20 MPH.

EXTENDED FORECAST: West to northwest will develop during the day on Friday, but will turn to the north and northeast Friday night and Saturday and increase in strength. Offshore flow and persistent dry conditions will continue through the weekend.

FIRE BEHAVIOR FORECAST

FORECAST NUMBER: 9	TYPE OF FIRE: WILDFIRE
FIRE NAME: THOMAS	OPERATIONAL PERIOD: 24 HR 12/14/2017
DATE ISSUED: 12/13/2017	TIME ISSUED: 1900
UNIT: VNC	SIGNED: 
Typed/printed: TIM CHAVEZ, FBAN	

INPUTS

WEATHER SUMMARY: EXPECT WIND TRANSITIONS. SEE IMET FORECAST. SUNRISE 0655
SUNSET 1648 DAYLIGHT HOURS 9:53

OUTPUTS

FIRE BEHAVIOR

GENERAL: THE ENERGY RELEASE COMPONENT OF THE NATIONAL FIRE DANGER RATING SYSTEM IS 99 --TRENDING STRONGLY UPWARD OVER THE NEXT 3 DAYS. LIVE FUELS ARE FAR BELOW CRITICAL LEVELS. LAST RAINFALL IN THE FIRE AREA OVER 0.10" WAS 250 DAYS AGO. PROBABILITY OF IGNITION 90% AT PEAK DAYTIME HEATING.

SPECIFIC:

VENTURA ZONE

BRANCH I AND VI

NO MOVEMENT ANTICIPATED AN ALONG SR 150.

BRANCH II

FIRE IS ACTIVE IN THE UPPER REACHES OF THE NORDOFF RIDGE AND IN THE MATILJA WILDERNESS IN AREAS OUTSIDE THE DAY FIRE BURN FOOTPRINT. THERE IS SOME ROLLOUT AND THE FIRE IS CREEPING DOWN SLOPE. ONCE AT THE BASE OF ANY SLOPE THE FIRE WILL RUN WITH THE TERRAIN. FIRE IN SESPE ABOVE FILLMORE CONTINUES TO BACK IN PINE CANYON.

BRANCH III AND IV

NO MOVEMENT ANTICIPATED

SANTA BARBARA ZONE

BRANCH XX AND XXI

EXPECT DOWNHILL RUNS INTO POPULATED AREAS IN THE LATE AFTERNOON AND OVERNIGHT FROM 1500-0900 AND 0400-0700 WESTWARD PROGRESS WILL CONTINUE DURING THE DAY ON THE SANTA YNEZ RANGE.

BRANCH X

FIRE ADVANCING AGAINST THE WIND IN THE AGUA CALIENTE CANYON AND DIABLO CANYON. SPOTTING AND UPSLOPE RUNS WILL CONTINUE NORTHWARD PROGRESS.

AIR OPERATIONS:

HEAVY SMOKE AND TURBULENCE DOWNWIND OF FIRE ACTIVITY CAN DIMINISH AIR OPERATIONS

SAFETY

- SAFETY ZONES IN HEAVY BRUSH NEED TO BE BIGGER THAN THE 4X FLAME HEIGHT RECOMMENDED IN THE IRPG. CONSIDER 32X THE HEIGHT OF THE VEGETATION IF WINDS ARE OVER 15 MPH AND SLOPES ARE OVER 30% AS RECOMMENDED BY BUTLER.
- POST A WEATHER WATCH FOR CHANGES IN RH INDICATING A CHANGE IN THE AIR MASS AND WIND DIRECTION.
- TRAVEL TIME TO SAFE ZONES NEED TO BE MANAGED AS INDIRECT LINE IS CONSTRUCTED.



• POTRERO SECO RAWS



GIBRALTAR RAWS



SANTA MONICA RAWS



SAFETY MESSAGE

THOMAS FIRE

17-CA-VNC-103156- Decmeber 14, 2017

**S
A
F
E
T
Y**

**S
A
F
E
T
Y**

**S
A
F
E
T
Y**

**E
V
E
R
Y
O
N
E
S**

**R
E
S
P
O
N
S
I
B
I
L
I
T
Y**

HYGIENE

A lot of personnel in close proximity

Watch Out

- Multiple reports of people with gastrointestinal issues
- Working for days in close proximity in your engines and crew buggies
- Many people observed not using hand wash stations after using bathrooms

Mitigation

- If you have symptoms, keep 3-5 away from others when possible,
- Cover your mouth when coughing and or sneezing
- Use the hand wash stations provided

RESPECT the POTENTIAL

Fuels Weather and Topography

Watch Out

- The energy components are at record levels
- RH single digits, Battling Winds with instant 180 degree swings in direction
- ROS....Creeping along to Sheeting across Brush with 100'+ flame lengths

Mitigation

- Take weather often and notify your personnel
- Base your plan on the most severe potentials
- Escape Routes, TRA's, Safety Zones

COMPLACENCY

Personnel are getting into an efficient Groove, This is BAD

Watch Out

- Mind is not focused on the mission
- Bored doing the same thing day after day.....Routine
- Getting Lazy with PPE

Mitigation

- Keep your personnel engaged by communicating the observed
- Review 10's/18's and apply them to the current assignment
- Review local fire and fatality history with your personnel and be the supervisor who doesn't tolerate complacency.



THOMAS INCIDENT SAFETY

AIR OPERATIONS SUMMARY ICS-220

Incident Name / Number THOMAS / CA-VNC-183156		Sunrise 654	Startup 724	Cutoff 1618	Sunset 1648	Time Prepared 1400		Date Prepared Wednesday, December 13, 2017		Prepared By Mark Gradek	
General Remarks, Safety Notes, Hazards, Air Operations Special Equipment, etc. TRACK ALL DIPSITE LOCATIONS / NUMBER OF DIPS / GALLONS TAKEN. TRACK ALL DROP LOCATIONS / NUMBER OF DROPS / GALLONS DROPPED ALL GPS DATA TO BE COLLECTED IN DEGREES, MINUTES, DECIMAL MINUTES, FORMAT. AVOID Aerial Application of Retardant / Foam / Agent within 300' of Waterways, Bodies of Water, etc. If Retardant / Foam / Agent is Dropped Within These Areas Immediately Notify the AOB and Provide the Following Information: Lat / Long, Estimated Number of Gallons and a Map Detailing The Area. Camarillo 555 Airport Way Camarillo, CA / Santa Paula Barbara MRB 34 24.933 118 55.450 Santa Paula Airport 822 E. Santa Maria St. Santa Paula/Santa Barbara MRB 34 27.345 119 45.940		Shutdown 1718		Operational Period - Date Thursday December 14, 2017		Operational Period - Time 0600-1800					
Helibase Information Name Santa Paula Latitude 34 20.744 Longitude 119 03.889		Name Santa Ynez Latitude 34 36.456 Longitude 120 4.455 Tower Freq 126.675		TFR Information Request # Polygon: NM Altitude: 9500 MSL Centerpoint: Lat Long NOTAMS: 713071 Frequency 129.9500 http://tfr.faa.gov/tfr2/list.html		Rescue Ship Information Bar Helist Name Air Squad 8 Phone Make/Model Bell 205 Location Request Procedure for These Aircraft: Incident Communications See Medical Plan For Additional Info					
FAA #	Type	TX	Tone	RX	Tone	AM / FM	Position	Name	Phone	Trainee	Phone
VNC C2 - VENTURA		155.8350	79.7	154.3250	79.7	FM	AOBD	Mark Gradek	707 889-4303		
NIFC C8 - SB ZONE		164.7125	146.2	169.5375		FM	ASGS	Greg Bradshaw	949 887-2841	Ken Dossey Night Ops	949 322-8815
A/G Ventura CDF T18		159.3450	192.8	159.3450	192.8	FM	HEBM	Tim Perkins	949 702-3888		
A/G SB CDF T14		159.2250	192.8	159.2250	192.8	FM	AAAL	Pat Tomlinson	951 377-5287		
Thomas Victor		129.8500		129.9500		AM	HLCO	John Zuniga			
Briefing Victor		135.8250		135.8250		AM	HLCO	Jake Serrano			
AIR TACTICS		169.2000		169.2000		FM	AOBD	Ty Miller	907 460-7530		
Branch 2 Victor		121.1750		121.1750		AM	AOBD	Kevin Murray	805 878-1484	Jim Stratton	760 207-4325
TOLC		125.8750		125.8750		AM	ATGS	Brian Sexton			
DECK		168.3500		168.3500		FM	ATGS	Jim Tully			
CALCORD - MEDICAL		156.0750	156.7 (6)	156.0750	156.7 (6)	FM	HLCO	Drew Rhoads	707 845-0999		
ARGUARD - Emergency Only		168.6250	110.9 (1)	168.6250		FM	HLCO	Brian Riemer	707 499-2247		

FAA #	Type	Make/Model	Helibase	Avail	Start	Remarks	FAA #	Type	Make/Model	Helibase	Avail	Start	Remarks
1CH	1	CH-47	SZP	0600	0700	Fixed tank	6GH	2	Bell 205	SZP	0600	0700	Standard
2CK	1	SH-3H	SZP	0600	0700	Fixed tank	Copter 7	2	Bell 205	SZP	0600	0700	Night Ops
43T	1	S-61	SZP	0600	0700	Fixed tank	Copter 8	2	Bell 205	SZP	0600	0700	Hoist
7CH	1	CH-47	SZP	0600	0700	Bucket	SB 3	2	Bell 205	SZP	0600	0700	Night Ops
5BH	1	S-70A	SZP	0600	0700		2AH	2	Bell 212	SZP	0600	0700	Standard
2FH	1	S-70A	SZP	0600	0700		68U	2	S-58T	SZP	0600	0700	Restricted
3CK	1	SH-3H	SZP	0600	0700		8EC	2	Bell 205	SZP	0600	0700	Restricted
							C902	2	UH1-H	SZP	0600	0700	Cal Fire
							1KW	2	Bell 212	SZP	0600	0700	Standard
							1KA	2	Bell 212	SZP	0600	0700	Standard
							5GH	2	Bell 205	SZP	0600	0700	Restricted
							SSH	3	Bell 206	SZP	0600	0700	Helco
							8GH	3	Astar	SZP	600	700	Recon
							85T	3	Bell 206	SZP	600	700	Recon
							3PD	3	Astar	SZP	600	700	Helco
							1SG	3	Bell 206 B3	SZP	600	700	Helco/Recon
							2FS	3	Bell 407	SZP	600	700	Recon

AIR OPERATIONS SUMMARY ICS-220

Incident Name / Number		Sunrise	Startup	Cutoff	Sunset	Time Prepared		Date Prepared		Prepared By	
THOMAS / CA-VNC-103155		654	724	1618	1648	1400		Wednesday, December 13, 2017		Mark Gradek	
General Remarks, Safety Notes, Hazards, Air Operations Special Equipment, etc. TRACK ALL DIPSITE LOCATIONS / NUMBER OF DIPS / GALLONS TAKEN. TRACK ALL DROP LOCATIONS / NUMBER OF DROPS / GALLONS DROPPED ALL GPS DATA TO BE COLLECTED IN DEGREES, MINUTES, DECIMAL MINUTES FORMAT. AVOID Aerial Application of Retardant/Foam/Agent within 300' of Waterways, Bodies of Water, etc. If Retardant/Foam/Agent is Dropped Within These Areas Immediately Notify the AOB and Provide the Following Information: Lat/Long, Estimated Number of Gallons and a Map Detailing The Area. Camarillo 555 Airport Way Camarillo, CA/Santa Barbara MRB 34 24.933 118 55.450 Santa Paula Airport 822 E. Santa Maria St. Santa Paula		Shutdown		Operational Period - Date		Operational Period - Time					
		1718		Thursday December 14, 2017		0600-1800					
		Helibase Information		TFR Information		Rescue Ship Information					
		Name Santa Paula Latitude 34.20.744 Longitude 119.03.889		Request # Polygon: NM Altitude: 9500 MSL Centerpoint: Lat Long NOTAMS: 7/3701 Frequency: 129.9500 http://tfr.faa.gov/tfr2/list.html		Name Air Squad 8 Phone Make/Model Bell 205 Location Request Procedure for These Aircraft: Incident Communications See Medical Plan For Additional Info					
		Tower Freq 126.675									
Frequencies	TX	Tone	RX	Tone	AM / FM	Position	Name	Phone	Trainee	Phone	
VNC C2	155.0350	79.7	154.3250	79.7	FM	AOBD	Mark Gradek	707 869-4303			
NFC C8	164.7125	146.2	169.5375		FM	ASGS	Greg Bradshaw	949 887-2841	Ken Dossy Night Ops	949 322-8815	
ANG Ventura CDF T18	159.3450	192.8	159.3450	192.8	FM	HEBM	Tim Perkins	949 702-3898	Diana Horenberg	951 996-9979	
ANG SB CDF T14	159.2250	192.8	159.2250	192.8	FM	AAML	Pat Tomlinson	951 377-5287			
Thomas Victor	129.9500		129.9500		AM	HLCO	John Zuniga				
Briefing Victor	135.6250		135.6250		AM	HLCO	Jake Serrano		Mike Ming		
AIR TACTICS	169.2000		169.2000		FM	AOBD	Ty Miller	907 460-7530			
Branch 2 Victor	121.1750		121.1750		AM	AOBD	Kevin Murray	805 878-1484	Jim Strelton	760 207-4325	
TOLC	163.1000		163.1000		AM	ATGS	Brian Sexton				
DECK	168.3500		168.3500		FM	ATGS	Jim Tully				
CALCORD - MEDICAL	156.0750	156.7 (6)	156.0750	156.7 (6)	FM	HLCO	Drew Rhoads	707 845-0099			
AIRGUARD - Emergency Only	168.6250	110.9 (1)	168.6250		FM	HLCO	Brian Renner	707 499-2247			

FAA #	Type	Make/Model	Helibase	Avail	Start	Remarks	FAA #	Type	Make/Model	Helibase	Avail	Start	Remarks
2PJ	1	S-60A	IZA	0600	0700	Bucket							
3PJ	1	S-60A	IZA	0600	0700	Bucket							
5HT	1	CH-54B	IZA	0600	0700	Fixed Tank							
5SS	1	S-64	IZA	0600	0700	Fixed Tank							
XFT	1	KMAX	IZA	0600	0700	Bucket							
830	1	UH-60	CAM	0600	0700	National Guard							
831	1	UH-60	CAM	0600	0700	National Guard							
833	1	UH-60	CAM	0600	0700	National Guard							
836	1	UH-60	CAM	0600	0700	National Guard							
FAA #	Type	Make/Model	Base	Avail	Start	Remarks	FAA #	Type	Make/Model	Base	Avail	Start	Remarks

ICS 205 - INCIDENT RADIO COMMUNICATIONS PLAN

1. Incident Name: THOMAS
Page 1 of 2 Ventura Zone


2. Date/Time Prepared: Date: 12/13/2017 Time: 1830

3. Operational Period: Date From: 12/14/17 Date To: 12/15/17
Time From: 0700 Time To: 0700

4. Communications								
Ch#	Function	Name	Assigned To	Rx Freq	Rx Tone	Tx Freq	Tx Tone	Notes
1	COMMAND	NIFC C4		166.6125		168.4000	146.2	SOUTH MTN
2	COMMAND	NIFC C5		167.1000		169.7500	146.2	PINE MTN RD
3	COMMAND	NIFC C11		170.6875		166.5750	146.2	RINCON MTN
4	COMMAND	NIFC C12		173.0375		167.3250	146.2	SISAR PEAK
5	COMMAND	NIFC C99		166.3125		170.0750	146.2	
6	COMMAND	VNC C 2	COMMAND	154.3250	79.7	155.8350	79.7	ALL BRANCHES VENTURA
7	TACTICAL	CDF T26	BRANCH IV	159.2925	192.8	159.2925	192.8	
8	TACTICAL	CDF T27	FIRING	159.3075	192.8	159.3075	192.8	
9	TACTICAL	VFIRE 25	BRANCH III / IV	154.2875	156.7	154.2875	156.7	
10	TACTICAL	CDF T30	BRANCH II	151.3925	192.8	151.3925	192.8	
11	TACTICAL	VFIRE 26	CONTINGENCY	154.3025	156.7	154.3025	156.7	
12	TACTICAL	CDF T28	SUPP REPAIR	151.1825	192.8	151.1825	192.8	
13								
14	MEDICAL	CALCORD	MEDICAL	156.0750	156.7	156.0750	156.7	MEDICAL COORDINATION
15	AIR TO GROUND	CDF T18	AIR TO GROUND	159.3450	192.8	159.3450	192.8	AIR TO GROUND
16	EMERGENCY	GUARD 12	EMERGENCY	168.6250		168.6250	110.9	EMERGENCY
17								
18								
19								
20	EMERGENCY	GUARD 12	EMERGENCY	168.6250		168.6250	110.9	EMERGENCY

5. Special Instructions
Ventura Zone

Communications Phone # (805) 903-3489

6. Prepared by (Communications Unit Leader): Name: Aaron Fritzing (T), Sal Bonilla
Signature: 
Date/Time: 12/13/17 1830

ICS 205 - CONTROLLED UNCLASSIFIED INFORMATION/BASIC

ICS 205 - INCIDENT RADIO COMMUNICATIONS PLAN

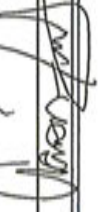
1. Incident Name: THOMAS Page 2 of 2 Santa Barbara Zone		2. Date/Time Prepared Date: 12/13/2017 Time: 1830		3. Operational Period: Date From: 12/14/17 Time From: 0700 Date To: 12/15/17 Time To: 0700	
--	--	--	--	---	--

4. Communications								
Ch#	Function	Name	Assigned To	Rx Freq	Rx Tone	Tx Freq	Tx Tone	Notes
1	COMMAND	NIFC C5	COMMAND	167.1000		169.7500	146.2	PINE MTN RD
2	COMMAND	NIFC C8	COMMAND	169.5375		164.7125	146.2	LA CUMBRE PEAK
3	COMMAND	NIFC C11	COMMAND	170.6875		166.5750	146.2	RINCON MTN
4	COMMAND	NIFC C97	COMMAND	163.1500		172.6750	146.2	SANTA YNEZ PEAK
5	COMMAND	NIFC C100	COMMAND	167.1500		172.1375	146.2	ICP
6	COMMAND	VNC C 2	COMMAND	154.3250	79.7	155.8350	79.7	
7	TACTICAL	VTAC12	DIV KK / TT / YY	154.4525	156.7	154.4525	156.7	
8	TACTICAL	CDF T31	DIV CC / EE / MM	159.3825	192.8	159.3825	192.8	
9	TACTICAL	CDF T1	DIV HH	151.2575	192.8	151.2575	192.8	
10	TACTICAL	VFIRE 26	CONTINGENCY	154.3025	156.7	154.3025	156.7	
11	TACTICAL	CDF T28	DIV AA / GG / OO	151.1825	192.8	151.1825	192.8	
12	TACTICAL	CDF T30	DIV PP / QQ	151.3925	192.8	151.3925	192.8	
13	TACTICAL	CDF T27	FIRING	159.3075	192.8	159.3075	192.8	
14	MEDICAL	CALCORD	MEDICAL	156.0750	156.7	156.0750	156.7	MEDICAL COODINATION
15	AIR TO GROUND	CDF T14	AIR TO GROUND	159.2250	192.8	159.2250	192.8	AIR TO GROUND
16	EMERGENCY	GUARD 12	EMERGENCY	168.6250		168.6250	110.9	EMERGENCY
17								
18								
19								
20	EMERGENCY	GUARD 12	EMERGENCY	168.6250		168.6250	110.9	EMERGENCY

5. Special Instructions


Santa Barbara Zone

Communications Phone # (805) 903-3489

6. Prepared by (Communications Unit Leader): Name: Aaron Fritzingler (T), Sal Bonilla
 Signature: 
 Date/Time: 12/13/17 1830

ICS 205 - CONTROLLED UNCLASSIFIED INFORMATION//BASIC

Communications List (ICS 205A)

1. Incident Name: Thomas		
2. Basic Local Communications Information:		
Incident Assigned Position	Name	Phone Number
Thomas Communications	Thomas Communications	805-903-3489
Incident Commander	Todd Derum	805-903-3489
Deputy Incident Commander	Dave Russell	805-903-3489
Safety Officer	Jack Piccinini	707-953-3682
Safety Officer	Douglas Ferro	916-215-8751
Liaison	Tamera Mccanless	707-845-1454
Public Information Officer	Steve Kaufmann	925-588-6904
Operations Section Chief	Mark Brown	415-717-1501
Deputy Operations Ventura (Day)	Bill Weiser	951-712-2115
Deputy Operations Ventura (Night)	Mark Higgins	707-391-6705
Deputy Operations Santa Barbara (Day)	Josh Bischof	951-623-3946
Deputy Operations Santa Barbara (Night)	Jake Cagle	661-331-2138
Air Operations	Mark Gradek	707-889-4303
Plans Section Chief	Jason Martin	707-299-7656
Demob Unit Leader	Chris Lynch	209-601-7827
Finance Section Chief	George Huang	805-903-3419
Logistics Section Chief	Bob Wood	951-757-8331
Logistics Section Chief (T)	Matt Reich	530-941-0342
Supply Unit Leader	Matt Brandt	951-992-9438
Motel Unit Leader	Dawn Muschetto	626-622-7927
Communication Unit Leader	Austin Browne	805-903-3489
Ground Support Unit Leader	Mike Esparza	951-906-7178
Polo Staging	Jonathon Merager	626-272-8830
3. Prepared by: Name: Justin Karp Position/Title: INCM Signature: 		
ICS 205A	IAP Page _____	Date/Time: 12/12/2017 0028

24HR LINE RESOURCE - 2 OPERATOR

EMERGENCY SHIFT TICKET and EVALUATION FORM The responsible Government Officer will complete this form each shift.		Contractor Name THE BEST DOZERS LLC	
Incident or Project Name MISSION	Incident Number CA-MMU-018115	Request Number E-444	Operator #2 FIRST & LAST
Agreement Number	MMU-0000015953	Operator Furnished By: <input checked="" type="checkbox"/> Contractor <input type="checkbox"/> Government	
Equipment Make 1999 PETERBILT 379	Equipment Model / Type TRANSPORT 18 WHEEL	Operating Supplies Furnished By: <input checked="" type="checkbox"/> Contractor <input type="checkbox"/> Government	
Serial Number COMPLETE VIN#	License Number 12345A1	Equipment Status <input type="checkbox"/> Inspected <input checked="" type="checkbox"/> Under Agreement	
Date Mo / Day	Start	Stop	Work
9/5	0701	2400	17
9/6	0001	0700	7
Equipment Use (Circle) Hours / Days / Miles Assignment		Remarks/Comments**	
2 OPERATORS		NO DAMAGE / NO CLAIM	
Govt. Rep. Name and Position - PRINT			
Print Your Name			
Govt. Rep. Signature			
Your Signature			
Contractor Signature			
Jade Smith			
Date	Time	CAL FIRE 287 (Rev 3-2011)	
9/6/17	0700		

12HR LINE RESOURCE - 1 OPERATOR

EMERGENCY SHIFT TICKET and EVALUATION FORM The responsible Government Officer will complete this form each shift.		Contractor Name THE BEST DOZERS LLC	
Incident or Project Name MISSION	Incident Number CA-MMU-018115	Request Number E-555	Operator #2 -
Agreement Number	MMU-0000015955	Operator Furnished By: <input checked="" type="checkbox"/> Contractor <input type="checkbox"/> Government	
Equipment Make 2004 CAT	Equipment Model / Type D6N / TYPE II E	Operating Supplies Furnished By: <input checked="" type="checkbox"/> Contractor <input type="checkbox"/> Government	
Serial Number COMPLETE VIN#	License Number	Equipment Status <input type="checkbox"/> Inspected <input checked="" type="checkbox"/> Under Agreement	
Date Mo / Day	Start	Stop	Work
9/7	0001	0700	7
9/7	0701	1900	12
9/7	1901	2400	5
Equipment Use (Circle) Hours / Days / Miles Assignment		Remarks/Comments**	
1 OPERATOR		NO DAMAGE / NO CLAIM	
Govt. Rep. Name and Position - PRINT			
Print Your Name			
Govt. Rep. Signature			
Your Signature			
Contractor Signature			
Jade Smith			
Date	Time	CAL FIRE 287 (Rev 3-2011)	
9/5/17	1900		

24HR / 12HR TRANSITION SHIFT TICKET

EMERGENCY SHIFT TICKET and EVALUATION FORM The responsible Government Officer will complete this form each shift.		Contractor Name THE BEST DOZERS LLC	
Incident or Project Name MISSION	Incident Number CA-MMU-018115	Request Number E-444	Operator #2 FIRST & LAST
Agreement Number	MMU-0000015953	Operator Furnished By: <input checked="" type="checkbox"/> Contractor <input type="checkbox"/> Government	
Equipment Make 1999 PETERBILT 379	Equipment Model / Type TRANSPORT 18 WHEEL	Operating Supplies Furnished By: <input checked="" type="checkbox"/> Contractor <input type="checkbox"/> Government	
Serial Number COMPLETE VIN#	License Number 12345A1	Equipment Status <input type="checkbox"/> Inspected <input checked="" type="checkbox"/> Under Agreement	
Date Mo / Day	Start	Stop	Work
9/6	0701	1900	12
9/6	1901	2400	5
Equipment Use (Circle) Hours / Days / Miles Assignment		Remarks/Comments**	
2 OPERATORS		NO DAMAGE / NO CLAIM	
Govt. Rep. Name and Position - PRINT			
Print Your Name			
Govt. Rep. Signature			
Your Signature			
Contractor Signature			
Jade Smith			
Date	Time	CAL FIRE 287 (Rev 3-2011)	
9/5/17	1900		

24HR IN CAMP RESOURCE

EMERGENCY SHIFT TICKET and EVALUATION FORM The responsible Government Officer will complete this form each shift.		Contractor Name THE BEST CAMP LLC	
Incident or Project Name MISSION	Incident Number CA-MMU-018115	Request Number E-333	Operator #2 -
Agreement Number	MMU-0000015950	Operator Furnished By: <input checked="" type="checkbox"/> Contractor <input type="checkbox"/> Government	
Equipment Make TENT	Equipment Model / Type WESTERN SHELTER 19X35	Operating Supplies Furnished By: <input checked="" type="checkbox"/> Contractor <input type="checkbox"/> Government	
Serial Number COMPLETE VIN#	License Number	Equipment Status <input type="checkbox"/> Inspected <input checked="" type="checkbox"/> Under Agreement	
Date Mo / Day	Start	Stop	Work
9/2	0001	2400	24
Equipment Use (Circle) Hours / Days / Miles Assignment		Remarks/Comments**	
ICP		(4) TENTS, CANOPY WIDES FLOOR & INSULATED ROOF STRONG NO DAMAGE / NO CLAIM	
Govt. Rep. Name and Position - PRINT			
Print Your Name			
Govt. Rep. Signature			
Your Signature			
Contractor Signature			
Jade Smith			
Date	Time	CAL FIRE 287 (Rev 3-2011)	
9/5/17	1900		

Incident#: 17CAVNC103156 Request #:

GENERAL MESSAGE (ICS 213)

1. Incident Name (Optional):		
2. To (Name and Position):		
3. From (Name and Position):		
4. Subject:	5. Date:	6. Time
7. Message:		
8. Approved by: Name:	Signature: _____	Position/Title _____
9. Reply:		
10. Replied by: Name:	Position/Title: _____	Signature: _____
ICS 213	Date/Time: _____	



THOMAS FIRE INFORMATION

Ventura County Fire Information Line: 805-465-6650

Santa Barbara County Fire Information Line: 800-400-1572

Media Line: 805-377-4860

MEDIA

California State Penal Code Section 409.5(d) allows the news media to enter scenes of disaster, riot, or civil disturbance. Properly identified members of the news media should not be restricted from entering the locations specified within the code, even if the area presents a danger to them. Media members should be advised of the nature of possible danger. Members of the media do not have the right to access crime scenes or any area where their presence may interfere with incident operations, mitigation or evidence collection.

- The media may only access private property with the property owner's permission. Fire personnel cannot provide members of the media with authorization to enter private property.
- If approached and questioned by the media and/or the public, talk about your assignment or task at hand. If need be, direct the questioning party to the incident PIO.
- Do not speculate or give opinions
- There is no such thing as an "off the record" comment.

CAL FIRE SOCIAL MEDIA POLICY (Social Media 0691)

Social Media is increasingly being used by public agencies and the media as well as the public. This form of communication continues to grow rapidly in order to supply the public's desire for instant information gratification. All personnel assigned to a CAL FIRE incident will adhere to the CAL FIRE Social Media Policy. Further information about the CAL FIRE Social Media Policy can be obtained from the Information Officer. If you are uncertain, please ask. **Do not post:**

- Inappropriate information, pictures or videos
- Opinions regarding the incident or policy
- Endorsements of any kind

PICTURES AND VIDEO OF INCIDENT

We are in a new era of media. Media no longer means the news/broadcast industry but now refers to anyone that has the capability to shoot video and or photographs and post them onto social media in a matter of minutes. Unfortunately we have seen some instances of video or photographs that have depicted unsafe, unprofessional or embarrassing circumstances which are a serious breach of ethics. When this happens it reflects poorly on all that are attached to this incident. Posting an inappropriate video, photo or blog comment could have unwanted effects. It may be unsafe to shoot photos or video and a firefighter who is concentrating on a camera can't be looking up, down and all around.

LOST AND FOUND

The Information staff will manage *Lost and Found* items for the incident. If you have lost an item, leave your contact information and what you have lost at the Santa Rosa Hall. If you have found an item on the incident, bring the item to the Santa Rosa Hall.

MAIL SERVICE

The Information staff will assist you in receiving letters and packages.

Mailing address for Thomas Fire personnel to have mail sent to:

(Persons Name, O-Number)

C/O Thomas Fire Incident

Ventura County Fairgrounds

Public Santa Rosa Hall

10 W. Harbor Ventura, CA 93001



DEMOB

THOMAS INCIDENT
CA-VNC-103156

- RESOURCES MUST CHECK-IN PRIOR TO THE DEMOB PROCESS.
- TO BE DEEMED EXCESS, SUPERVISORS MUST SUBMIT AN ICS #213 TO THE RESOURCES UNIT.
- RESOURCES REPORT TO DEMOB AT THE TIMES POSTED ON THE TENTATIVE DEMOB LIST, WHICH IS POSTED AROUND THE INCIDENT BASE, AND ON THE QR CODE.
- PRIOR TO REPORTING TO DEMOB, PLEASE RETURN ALL SUPPLIES AND EQUIPMENT.
- RESOURCES WILL GET SIGNATURES FROM THE FOLLOWING UNITS:
 - GROUND SUPPORT (ALL RENTAL VEHICLES WILL BE INSPECTED)
 - TIME
 - TRAINING (IF THEY HAVE A TRAINEE)

RETURN TO DEMOB WITH YOUR ICS 221
THE REMAINING UNITS WILL BE SIGNED OUT VIA RADIO.

- MOTELS
- SUPPLY
- COMMUNICATIONS
- DOCUMENTATION



THOMAS INCIDENT CA-VNC-103156



REMOTE CHECK-IN
(You must still visit TIME Unit)

FIRE SUPPRESSION REPAIR PLAN THOMAS FIRE: CA-VNC-103156

Fire Suppression Repair is the repair of damage caused directly by fire suppression activities. It is not the repair of areas damaged by the fire activity itself such as burned material and secondary damage such as falling trees or erosion from hydrophobic soils. We are responsible for repairing only the damage caused by fighting the fire. We are also not responsible for upgrading facilities beyond their pre-fire condition.

Instructions for suppression repair during mop-up

While performing mop-up operations dozer or excavator operators will install waterbreaks on all dozer lines while dozers will install waterbreaks on secondary access roads. Dozer lines amongst the structures shall have the berms pulled and waterbreaks installed where necessary with hand crews to minimize the impacts on residents. Hand crews will install waterbreaks on all handlines, and waterbreaks on dozer lines situated on extremely steep slopes may also need to be installed by hand crews.

Scattered trash shall be collected and deposited in trash piles. Trash piles will be removed and placed at drop points either before or while hose lays are collected. Police your areas and clean them up as events wind down.

Inventory and Mapping

Suppression overhead and other personnel will document repair needs and their location. This information will be given to the Fire Suppression Repair Branch. **ORANGE** flagging/**ORANGE** spray paint or Green on White Polka-Dot flagging will be used to designate area in need of repair. The type of repair/instructions will be written directly on the flagging for ease of use.

Objectives

- Install waterbreaks while crews and dozers are actively onsite on roads, trails, and handlines damaged by fire suppression.
- Waterbreaks shall have proper angle and open outlets to insure effective drainage.
- Repair damaged fences (remember, those portions damaged by suppression efforts, not by the fire itself).
- Restore barriers on roads that were previously closed but opened for suppression activities.
- Insure that drainage is provided at crossings, ditch drains, remove deposited material, and stabilize approaches.
- Report any damage or damages mitigation to the Fire Suppression Repair Group.
- Complete all repair work as determined by the Fire Suppression Repair Specialist prior to final demobilization.

Firelines/Existing Fuelbreaks/Staging Areas/Safety Zones/Heliports/Drop Points

- Remove debris deposited during suppression activities, including flagging and signs.
- Install waterbreaks where necessary for erosion control.
- Pull berms back onto disturbed areas, except in areas identified as needing a berm to serve as a barrier for roads/trails.
- Spread brush across the disturbed areas to provide ground cover and a seed source.

- Masticators/excavators/dozers with brush rakes or grapples will be utilized on existing fuelbreaks utilized during suppression efforts to reduce any excessive fuel loading.

Roads

- Clean culverts and drainage facilities plugged with soil and debris deposited during suppression activities.
- Re-establish cross drains and drainage if removed or made inoperable by suppression activities.
- Use cut brush – if available and nearby – to block off potential OHV access.
- Remove outboard berms created during suppression activities and incorporate into the road surface.

Watercourses

- All slash; soil and debris deposited into watercourses during suppression activities shall be removed.
- All loose soil must be pulled away from the watercourse and stabilized (graded smooth, and slash packed for cover).
- If excavated, the stream channel will be wider than the natural channel and set to natural grade. The approaches to the crossing will be sloped back to prevent stream bank failure.

Sensitive Resource Areas

Equipment shall not go into Sensitive Resource Areas unless the operator is closely supervised by an Archaeologist or Fire Suppression Repair Specialist. Sensitive Resource Areas have been flagged by the resource personnel with Green and White Polka-dot flagging . Sensitive Resource Areas may be delineated in the field with several types of flagging colors and designs, but generally flagging that appears to be encircling a given feature must be avoided. Known flagging schemes are as follows: Equipment operators should contact a suppression repair field representative before beginning conducting operations if questions regarding a flagged locations are encountered.

Waterbreaks/Waterbar/Cross Drain spacing

Line or Road Gradient (%)	0-10%	11-25%	26-50%	50%+
Spacing	200 ft.	100 ft.	75 ft.	50 ft. (25' on Federal land)

Waterbreaks shall be cut diagonally with a minimum depth of 6" into existing grade with a 12"berm for a minimum height of 18". Waterbreaks will be installed at a 30-45 degree angle. Outlets shall be open and directed into non-erodible material.

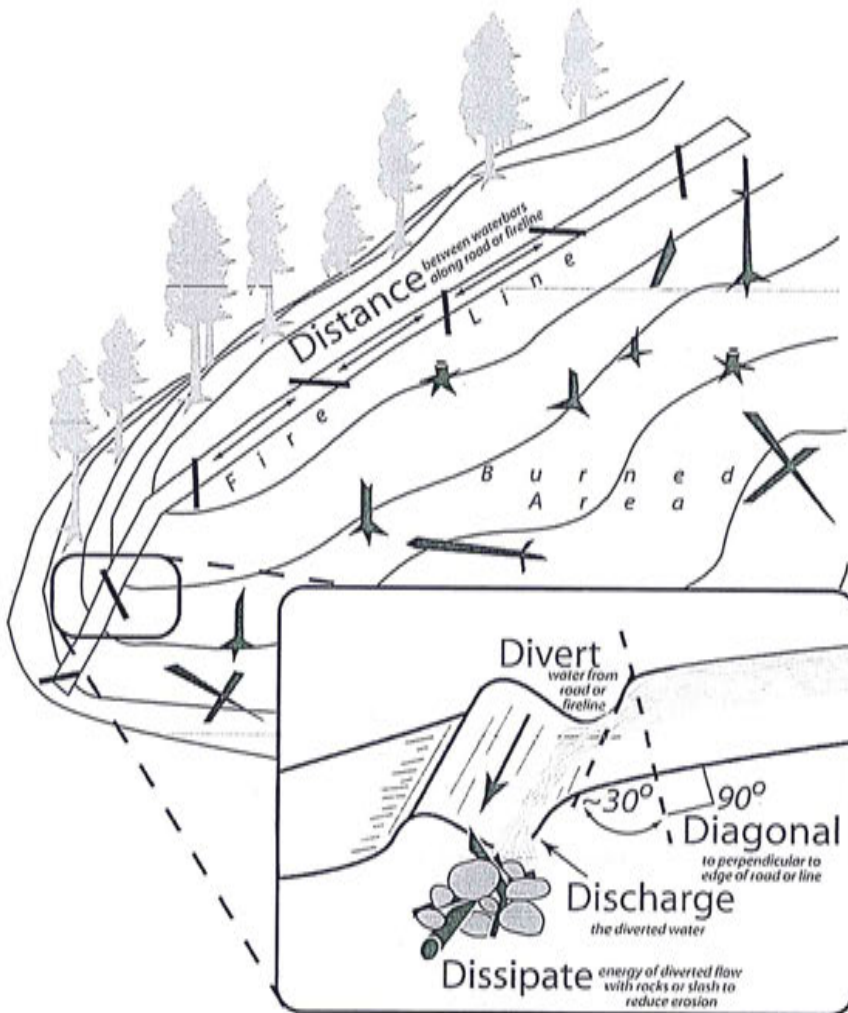
Conflicts with Suppression Activities

Postpone repair activities that hamper access or other suppression actions. The location of needed repair actions shall be noted and relayed to the Fire Suppression Repair Group. DO NOT compromise fire lines by spreading flammable material across them.

Water Bar Spacing and Guidelines

Fireline slope %	Maximum Distance Apart (feet)
1-6	300
7-9	200
10-14	150
15-20	90
21-40	50
41-60	25

Recommended spacing for waterbars on firelines.
 Waterbars should be no further apart than this, but they may be closer. When in doubt, put in more. From: UDSA-Forest Service, "Sale Administrator's Handbook"



TRAINING SPECIALIST MESSAGE

A Training Specialist is available for trainees on the incident.

All State, Federal and local government agency Trainees working on Position Task Books will need to register with the Incident Training Specialist in order to receive proper credit for your assignment. We are located in a tent next to the Sheriff's Trailer.

Training Specialist's

Dennis Martin

(707) 479-8421

Tom Reaves

(650) 740-7023



Register using the QR Code

INCIDENT TRAINEE REGISTRATION FORM

Complete ALL fields and return to Training Specialist or DROP BOX for entry into database.

Remember to close out training packets with the Training Specialist before DEMOB.

TRAINEE's DATA

Name (PRINT): _____ ICS Trainee Position: _____

Request # (A,C,E,or O): _____ Agency Designator (Ex. CA-MNF): _____

USFS___ State___ BLM___ BIA___ NPS___ FWS___ Local Govt. ___ DOD___ NWS___

____ R-5 Priority Trainee R-8 Priority Trainee ____ FS-FPM Trainee ____ IFPM Trainee ____ Ordered as Trainee? Y N

Date Assigned: _____ Cell Phone: _____

TRAINING RECORDS TO BE MAILED TO: (Chief, Training Officer, ect)

Name: _____ Title: _____

Name of Home Unit: _____

Address: _____

City: _____ State: _____ Zip Code: _____ Phone: _____

TRAINEE PREREQUISITES

1. Valid Red Card or agency certification card? _____ Yes _____ No

2. Trainee has current position task book issued by home unit? _____ Yes _____ No

Current Task Book Progress: _____ 0% _____ 25% _____ 50% _____ 75% _____ 90%

Priority Open Tasks in PTB (You Want to Accomplish On This Incident) _____

TRAINER/EVALUATOR DATA

Trainer/Evaluator Name: _____ ICS position on fire _____

Home Unit: _____ Agency Designator(ex. CA-MNF): _____

Work Address: _____ City: _____

State: _____ Zip Code: _____ Cell P-61- : _____

Together **E**veryone **A**chieves **M**ore

Let's not forget that we are all part of the team and that each member of the team is equally important to the success of our mission.



Human Resource Specialist – Diane Simpson

618-534-2111

Thomas Fire 14 DEC 2017

FIRING OPERATION CHECKLIST

Location: _____

Date: _____ Time: _____

Firing Supervisor _____

1. Personnel Briefing

- Objectives
- Conditions (fire environment)
- Resource assignments identified
 - Firing personnel
 - Holding forces
 - Lookouts
- Ignition plan/sequence
- Communication Plan
- Contingency Plan
- Safety issues

2. Go / No-Go

- All personnel briefed
- Weather forecast reviewed
- Resources in place
- Lookouts posted as needed
- Anchor and termination firing points identified
- Communications systems in place
- Fire behavior forecast reviewed
- Escape routes and safety zones established and made known
- Adjoining forces/Air Attack notified

3. Approval Prior To Firing

- Division Supervisor
- Branch Director
- Operations

4. Other Notifications

- Other: _____
- Other: _____

Attach Firing Operations Checklist to ICS-214

Rev: Ops Group February 8, 2011

THOMAS FIRE
 CA VNC 103156
 ICP
 Ventura County Fairgrounds
 10 W Harbor Blvd, Ventura, CA 93001

Tents

San Nicolas Hall
 Briefing

McGrath Hall
 MAPS
 SITL
 FED.PAY

VCFD
 PLANS

VCSO
 READ

Parking

LOGS/FAC. DEMOB CHECK IN CALFIRE MOTEL Cost App Fed Time Liason OPS Documents/Copy

Procurement Compl/Claims Time Safety

LAUNDRY

Shower

Anacapa Hall

CA Gov
 OES
 Med Unit Leader

Medical
 Supplies

San Miguel Hall
 Dining

Wash

MKU
 Wash

VCFD LOGS

Lunches / Ice

TRANSPORTATION

Santa Cruz Hall
 SUPPLY

Sleeping
 Trailers

SLEEPER
 CHECK-IN

STIHL

ORDERING

Overhead
 Parking

Entrance

TRAINING

Offices

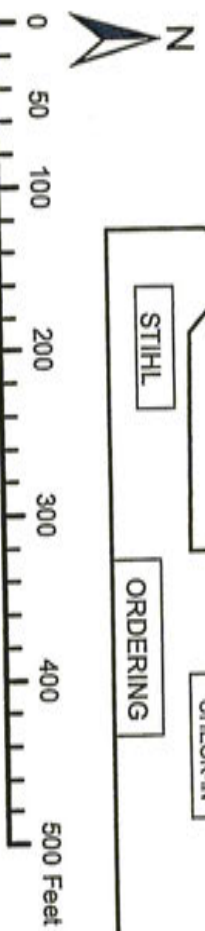
Santa Rosa Hall

Derby Club

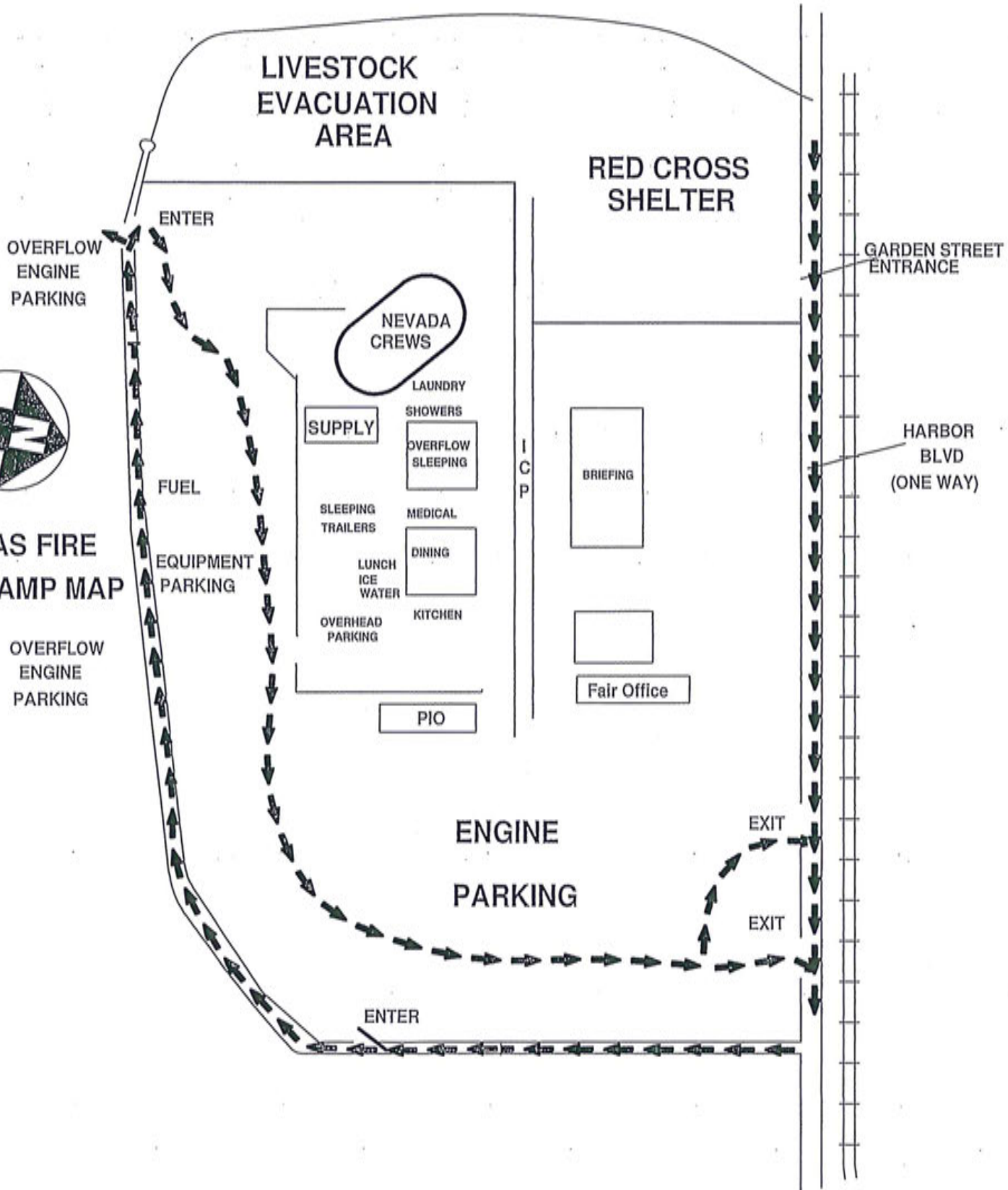
P.I.O. Main Entrance

Additional Parking

STAGING EQUIP.

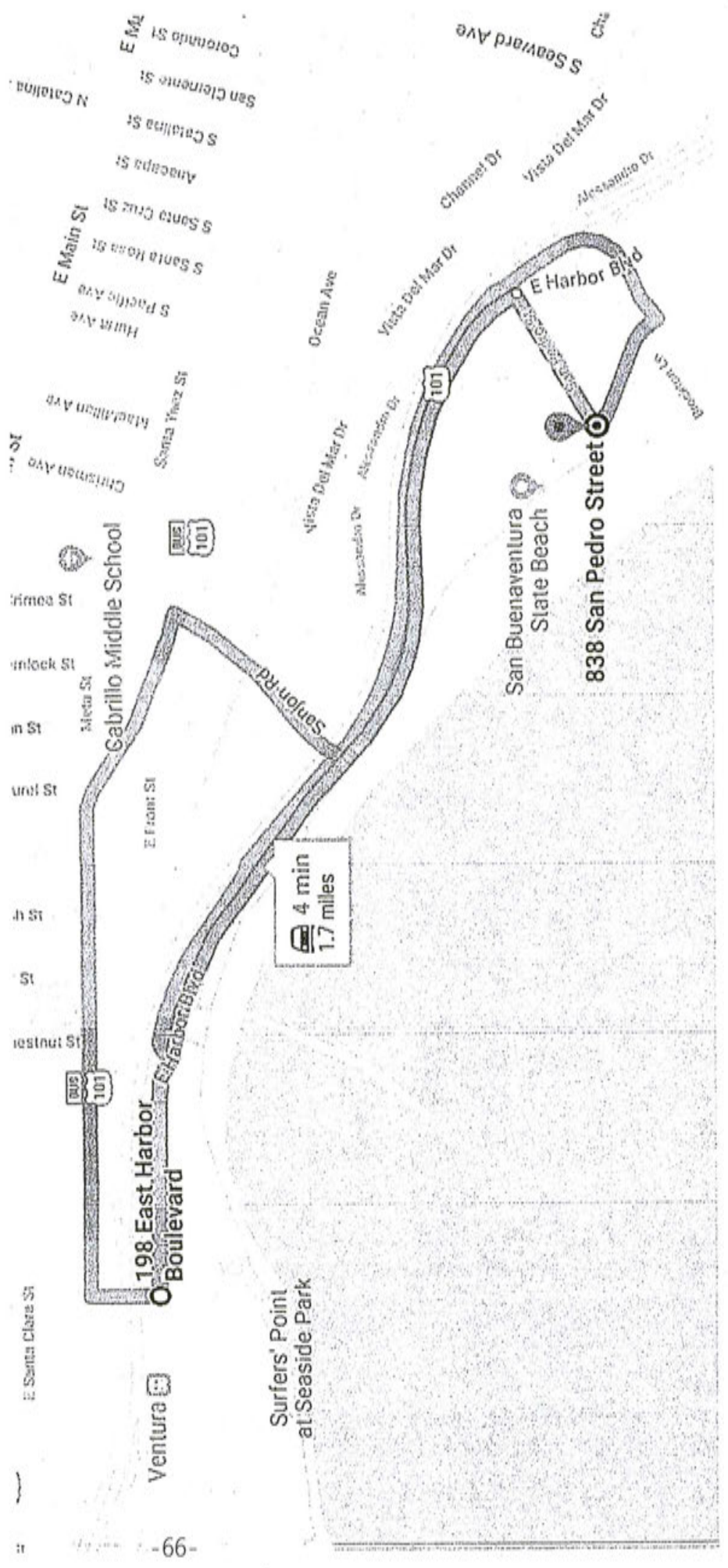


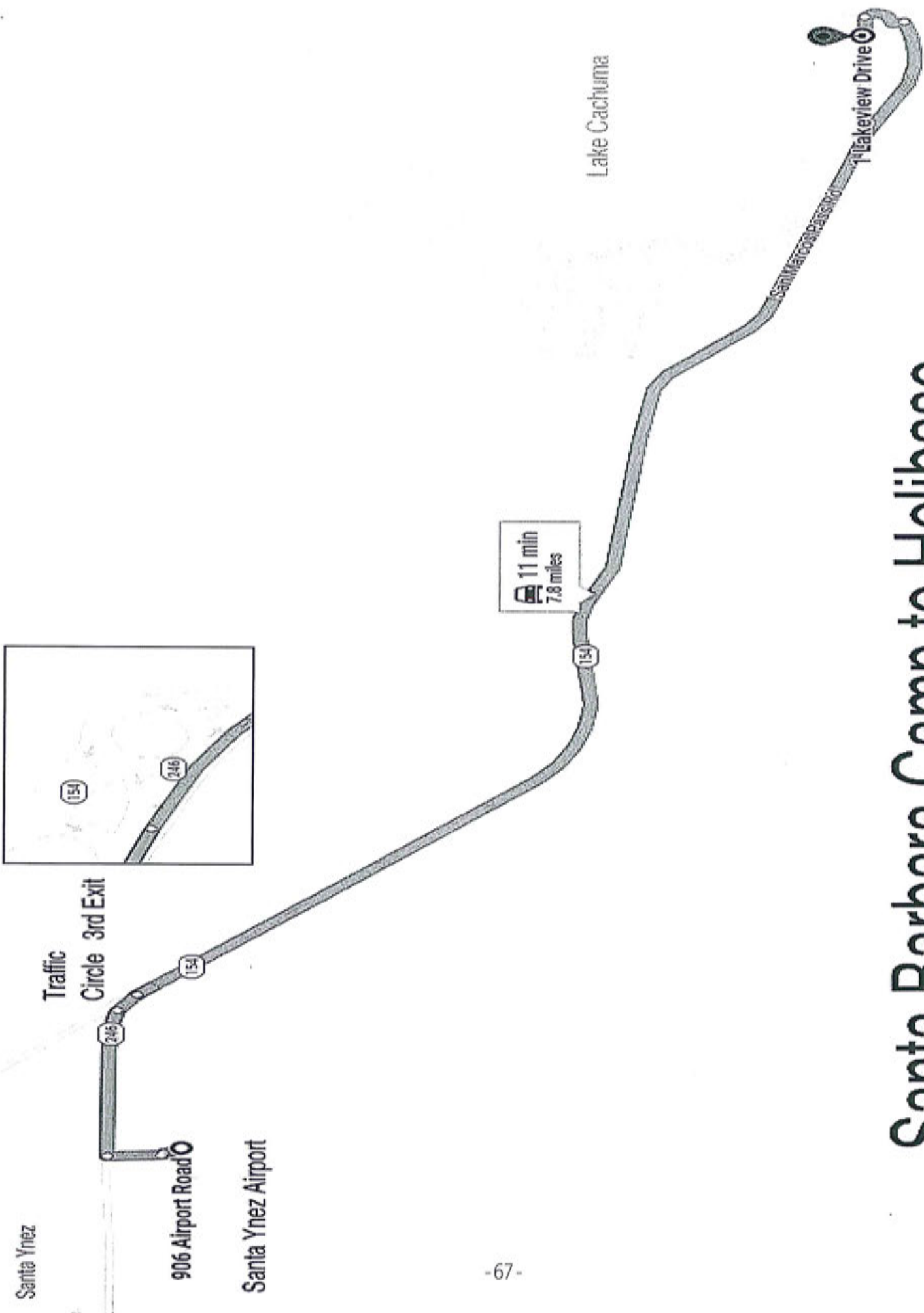
THOMAS FIRE BASE CAMP MAP



VENTURA Fueling Location

From ICP go East on E Harbor Blvd
Right on San Pedro St
Right into San Buenaventura State Beach





Santa Barbara Camp to Helibase

Lake Cochituma

1 Lakeview Drive

Enter the driveway and turn left. Follow the signs to the Fueling Area

Turn Left (Toward Santa Barbara) when exiting Lake Rec Area

11 min
6.5 miles

Live Oak Camp

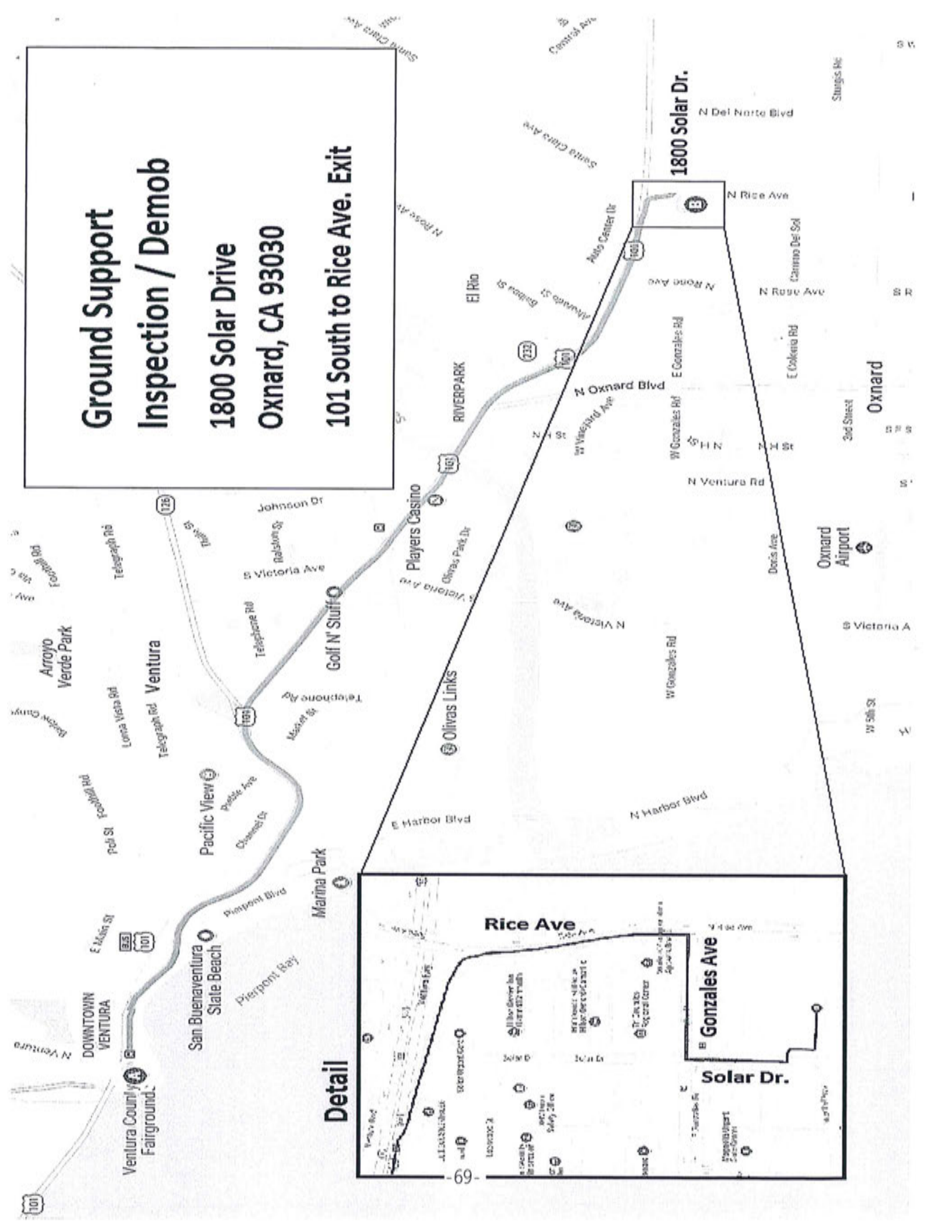
San Marcos Pass Rd

Santa Barbara Camp to Fueling Area

Ground Support Inspection / Demob

1800 Solar Drive
Oxnard, CA 93030

101 South to Rice Ave. Exit



Detail

Rice Ave

Gonzales Ave

Solar Dr.

1800 Solar Dr.

Oxnard

Oxnard Airport

Staugis Rd

3rd Street

W 5th St

6 Victoria A

W Ventura Rd

N H St

N H St

N Rose Ave

Camino Del Sol

N Rice Ave

N Del Norte Blvd

0 1/2

1

1/2

1/4

1/8

1/16

1/32

1/64

1/128

1/256

1/512

1/1024

1/2048

1/4096

1/8192

1/16384

1/32768

1/65536

1/131072

1/262144

1/524288

1/1048576

1/2097152

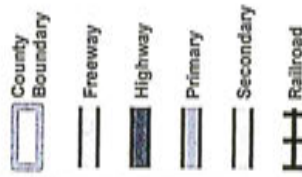
1/4194304

1/8388608

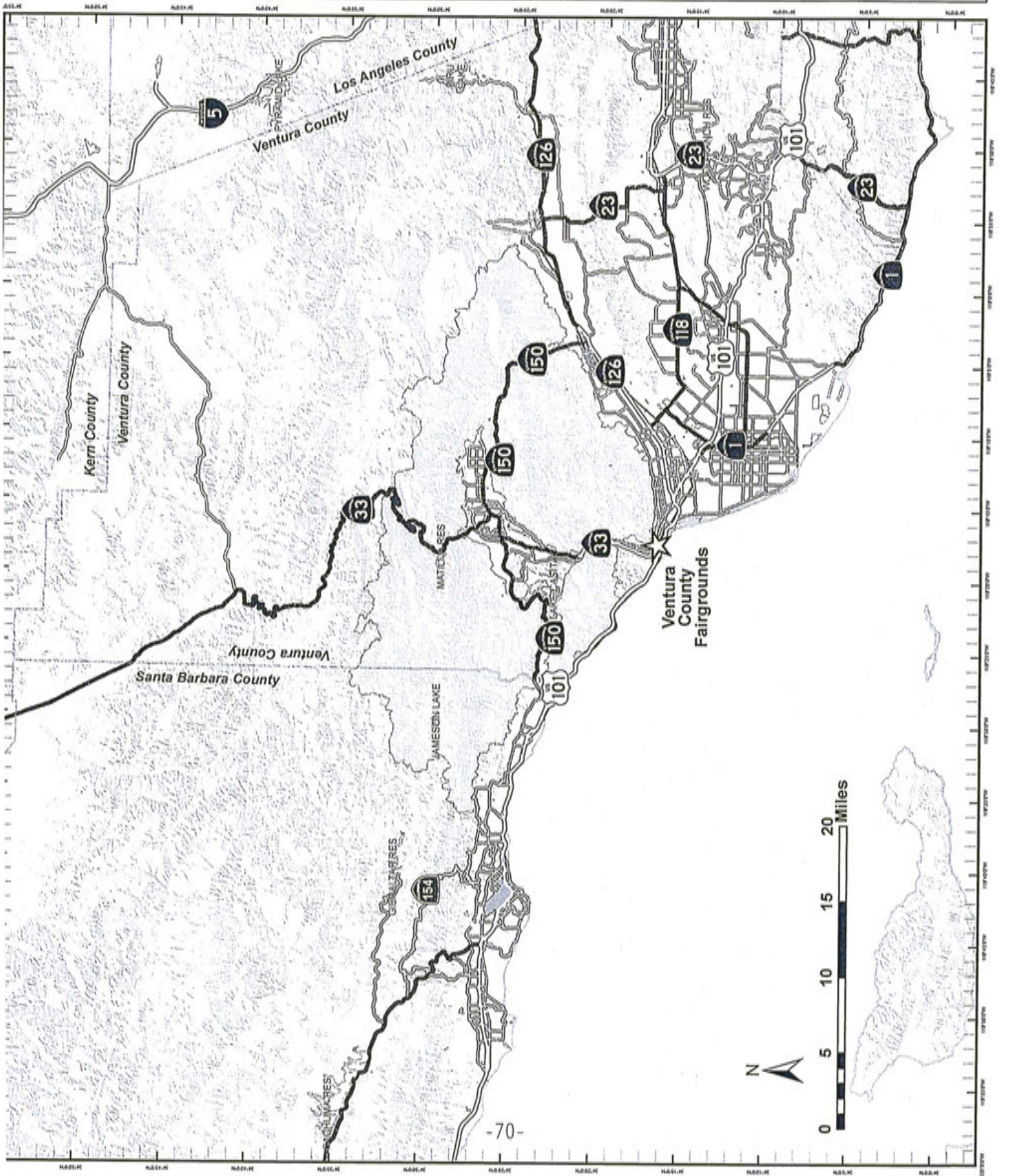
1/16777216

TRAVEL MAP

Thomas Incident
CA 9000 000000
October 14th, 2017



Copyright © 2018
Mapbox



-70-

