




12/18/2017 0700

to

12/17/2017 0700



OPERATIONAL PERIOD



INCIDENT ACTION PLAN

CA-VNC-103156

INCIDENT

THOMAS

\* CORRECTED \*



\_\_\_\_\_

\* CORRECTED \*

# INCIDENT OBJECTIVES (ICS 202)

<b>1. Incident Name:</b> THOMAS <b>2. Operational Period:</b> Date From: 12/17/2017 Date To: 12/18/2017 Time From: 0700 Time To: 0700	<b>3. Objective(s):</b>
---	-------------------------

**Management Objectives**

Provide for and maintain public and first responder safety by utilizing the incident safety analysis process

Protect critical assets at risk to include the agricultural industry, historical assets within the affected area, infrastructure and improvements, watershed, and transmission lines

Utilize tactics that consider protection of sensitive natural and cultural resources in the affected Wilderness and the Sespe Condor Sanctuary

It is the Unified Incident Commander's intent to ensure transparent, timely, and accurate communication at all levels of the incident. Be financially responsible for all assigned management and fire suppression tactics

Foster and enhance community and political relationships

All management actions and efforts will be focused on serving, safeguarding, and protecting the citizens and natural resources within Ventura County and Santa Barbara County.

**Control Objective**

Keep the fire north of the 101 Fwy and Hwy 126

Keep the fire south of the Mount Pinos Ranger District boundary

Keep the fire east of Hwy 154 and the 9N 11 Road

Keep the fire west of Piru Canyon

**General Situational Awareness:**

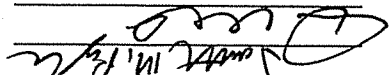
Steep and rugged terrain, critically dry and receptive fuel beds, active area for fire history and drought stressed trees

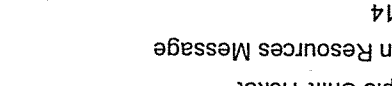
**5. Site Safety Plan Required?** Yes  No

**Approved Site Safety Plan(s) Located at:**

**6. Incident Action Plan**

<input checked="" type="checkbox"/>	ICS 203	<input type="checkbox"/>	ICS 215A	<input checked="" type="checkbox"/>	Phone List	<input checked="" type="checkbox"/>	Fire Suppression Repair Plan
<input checked="" type="checkbox"/>	ICS 204	<input checked="" type="checkbox"/>	ICS 220	<input checked="" type="checkbox"/>	Training Message	<input checked="" type="checkbox"/>	Information Message
<input checked="" type="checkbox"/>	ICS 205	<input checked="" type="checkbox"/>	Incident Map	<input checked="" type="checkbox"/>	Travel Map	<input checked="" type="checkbox"/>	Example Shift Ticket
<input checked="" type="checkbox"/>	ICS 206	<input checked="" type="checkbox"/>	Weather Forecast	<input checked="" type="checkbox"/>	Demob Plan	<input checked="" type="checkbox"/>	Human Resources Message
<input checked="" type="checkbox"/>	ICS 208	<input checked="" type="checkbox"/>	Fire Behavior	<input checked="" type="checkbox"/>	Finance Message	<input checked="" type="checkbox"/>	ICS 214

**7. Prepared By:** Jonathan Pangburn  
**Position/Title:** PSC  
**Signature:** 

**8. Approved by Incident Commander:** Dave Russell  
**Signature:** 

ICS 202

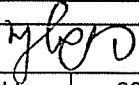
**ORGANIZATION ASSIGNMENT LIST (ICS 203)**

<b>1. Incident Name:</b> THOMAS		<b>2. Operational Period:</b> Date From: 12/17/2017 0700 Time To: 12/18/2017 0700	
<b>3. Incident Commander(s) and Command Staff:</b>			
IC/UC's		Chief: Mark Brown, Brian Rhodes, Dave Pereira (T)	
Deputy		Dave Russell, Ron Myers, Rocky W. Opliger	
Safety Officer		Jack Piccini, Doug Ferro, Dan Snow, Jorge Segura	
Information Officer		Steve Kaufman, Bill Murphy, Sean Collins	
Liaison Officer		Scott Henry, Sam Wilbanks, Steve Anderson	
<b>4. Agency/Organization Representatives:</b>			
Agency/Organization		Name	
VC OES		Kevin McGowan	
CHP		Aron Goulding	
CDCR		Alyce VonSavoye	
So Cal Edison		Scott Brown	
So Cal Gas		Marla Ventura	
OES		David Stone	
BLM		Leif Mathiesen	
VEN		Matt Brock	
Branch III		Ventura Firing	
Gary Monday		N. Bunch*, M. Hickey*, C. Petrich* (T)	
Branch X		Phillip Hernandez*, <del>Kris Medonka* (T)</del>	
Y/Z DAY		Alvarado (T)* M. Mott	
Branch IV		Louis	
<del>Richard Negles*, Tyler Rollingson* (T)</del>		<del>Darryl Batty</del>	
Division/Group		A/B/D/E/F/G	
Daniel Preston (1580A)*		Joe Kennedy*	
<b>5. Planning Section:</b>			
Chief		Jason Martin, Dave Gerboth, Ann Marx(T)	
Deputy		Jonathan Pangburn (T)	
Resource Unit		Coby Dyché, Mike Veit, Gina Bald, Ron Karlen (T),	
Situation Unit		Jason Taylor, Denny O'Neil, Michael Hoose,	
Documentation Unit		Tina Brady	
Demobilization Unit		Chrs Lynch, Nels Jensen	
GISS		Stacy Stanish, Ryan Chiltenden, Chrs Cleri, Matt Eisler	
FBAN		Tim Chavez	
IMET		Rich Thompson	
Training Tech Spec		Dennis Martin, Tom Reeves	
Crew Tech		Jake Wells, Jim Davis, Paul Saba (T)	
<b>6. Logistics Section</b>			
Chief		Bob Wood, Cheryl Raines, Ross Peckinpah, Matt Reich	
Supply Unit		Matt Brandt, Jennifer Wells	
<b>8. Finance/Administration Section:</b>			
Facilities Unit		Shawn Burns, Robert Gmfth	
Ground Support Unit		Mike Esparza, Jeff Burch	
Hired Equipment Tech		Tim Bingham, Matt Douglas	
Communications Unit		Aaron Fritzing (T), Sal Bonilla	
Medical Unit		Dahn Nelson, Tim Gordon, Eric Williams, Chrs Schilling	
Motel Tech Spec		Dawn Muschetto	
Ordering Manager		S. Burnham, D. Williams, J. Torres	
Prepared By: Name:		Jonathan Pangburn	
Position/Title:		PSC	
Signature:		<i>Jonathan Pangburn</i>	
Date/Time:		12/16/2017 2300 hours	





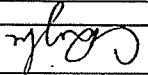
# ASSIGNMENT LIST (ICS 204)

<b>1. Incident Name:</b>		THOMAS		<b>2. Operational Period:</b>		Date From: 12/17/17 Date To: 12/18/17	
<b>3.</b>		Branch: IV		Dw/Group: Ojai/Oakview			
<b>4. Operations Personnel:</b> Operations Section Chief: B. Weiser, J. Spykerman (T) Night Ops: M. Brunton, K. Bohall (T) Branch Director: Patrick Russell, Mark Cook (T) Branch Safety: Patty Hood, Mark Cook, Division/Group Supervisor: Erick Downard*							
<b>5. Resources Assigned:</b>				<b>** Resources Below in Bold are 12 Hour **</b>			
Resource Identifier		Leader		Personnel		Request #	
T/F UTAH 1 Type 3		Riley Pilgrim		E-10299		0700-0700 DP-7	
STF ARIZONA 323		Cogan Carothers		E-10304		0700-1900 DP-7	
T/F ARIZONA 324 Type 3		Grigo, Steven		E-10305		0700-1900 DP-7	
CRW FSR 17		Adam Booth		C-25017		0700-1900 DP-7	
W/T PVT C&H E-459		James Caldwell		E-459		0700-0700 DP-7	
W/T PVT E-10393		Ingram, Brad		E-10393		0700-0700 DP-7	
CHIP PVT TREEPRO E-10025		David Bergquist		E-10025		0700-1900 DP-7	
<b>6. Work Assignments:</b>							
Fall hazard trees. Improve and hold containment lines. Pull hose lays. Backhaul trash/water/hose.							
<b>7. Special Instructions:</b>							
Sensitive Resource Areas are flagged with Green on White Polka-Dot flagging. Please avoid or limit disturbance. If you encounter cultural sites, avoid or limit ground disturbing activities within the area. Please gather site information(location, description, photos) if you encounter cultural sites, avoid or limit ground disturbing activities within the area. Please gather site information(location, description, photos) ***REMS 4 is available for all Ventura Zone Branches and Divisions***							
<b>8. Communications</b> (radio and/or phone contact numbers needed for this assignment):							
Name		Ch		Function		Rx Tone	
NIFC C12		4		COMMAND		173.0375	
CDF T26		7		TACTICAL		159.2925	
CALCORD		15		MEDICAL		156.0750	
CDF T18		14		AIR TO GROUND		159.3450	
GUARD 17		16		EMERGENCY		168.6250	
9. Prepared by: Name:		Coby Dyché		Post/Title: RESL		Date/Time: 12/16/2017 2300 hours	
Signature:							
Notes		Tx Tone		Tx Freq		Rx Tone	
NORDOFF LINKED C4.10.99		146.2		167.3250		159.2925	
BRANCH IV		192.8		156.0750		159.3450	
MEDICAL COORDINATION		156.7		156.0750		159.3450	
AIR TO GROUND		192.8		159.3450		156.0750	
EMERGENCY		110.9		168.6250		156.0750	



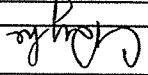


## ASSIGNMENT LIST (ICS 204)

<b>1. Incident Name:</b> THOMAS		<b>2. Operational Period:</b> Date From: 12/17/17 Date To: 12/18/17		<b>3.</b>	
<b>4. Operations Personnel:</b> Operations Section Chief: B. Weiser, J. Spykerman (T) Night Ops: M. Brunton, K. Bohall (T) Branch Director: Dennis King, John Abell, Nic Elmqui Branch Safety: Pete Davis, Division/Group Supervisor: K. Chargois* (D), M. Page*(T)(D), D. Denill, Bobby Hubby*		<b>Div/Group:</b> Q		<b>Branch:</b> II	
<b>5. Resources Assigned:</b> ** Resources Below in Bold are 12 Hour **		<b>Reporting Location, Special Equipment, Remarks, Notes, and Information</b>			
<b>Resource Identifier</b>		<b>Leader</b>		<b>Personnel</b>	
<b>Request #</b>		<b>Time</b>			
<b>STC MMU 9420C</b>		Stephen Leonard		E-4 0700-0700 DP-12	
<b>STC OES 4805C</b>		Charles Jenkins		E-10016 0700-1900 DP-12	
<b>T/F THOMAS 14 Type 3</b>		Eric Tilden		19 0700-1900 DP-12	
<b>T/F THOMAS 15 Type 3</b>		Steven PJ Thime		25 0700-1900 DP-12	
<b>STC MMU 9428L ROSE STRAINC</b>		Gordon Dulich		E-10307 0700-0700 DP-12	
<b>DOZ PVT DUSI E-189</b>		Brian Coffey		E-189 0700-0700 DP-12	
<b>DOZ PVT T&amp;S E-491</b>		Steve Forde		E-491 0700-0700 DP-12	
<b>W/T PVT SWEETWATER E-141</b>		Gerhard Hass		E-141 0700-1900 DP-12	
<b>W/T PVT FIRELINE E-540</b>		Jim Kollenborn		E-540 0700-0700 DP-12	
<b>W/T PVT WILLMORE E-10081</b>		Conner Wayne		E-10081 0700-0700 DP-12	
<b>MAS J &amp; D LOGGING T-2 E-25029</b>		Colby Bradford		E-25029 0700-1900 DP-12	
<b>MAS PVT NORTHSTATE E-25035</b>		Tanner Parks		E-25035 0700-1900 DP-12	
<b>MAS PVT BDRM E-25036</b>		Steve Painter		E-25036 0700-1900 DP-12	
<b>MAS PVT BOOM MOUNTED E-25037</b>		Bret Strong		E-25037 0700-1900 DP-12	
<b>DAVE-GOOK(T)-0-344 BDU</b>		Cook, Harold L		O-344 0700-0700 DP-12	
<b>TFLD SCOTT O-10365</b>		Chris Scott		O-10365 0700-1900 DP-12	
<b>HEQB WILLY</b>		Edward Willy		O-10177 0700-1900 DP-12	
<b>HEQB PISANO (T)</b>		Nicholas Pisano		O-10082 0700-1900 DP-12	
<b>6. Work Assignments:</b> Prepare for firing plan from Zaca scar down to Ranch. TFLD VALLENTIN (T) 0-10366 DOZ STE 51 from Reyes GRAD E-508 Nights from Rose ***REMS 4 is available for all Ventura Zone Branches and Divisions***  HEQB Moha from Swab					
<b>7. Special Instructions:</b> Sensitive Resource Areas are flagged with Green on White Polka-Dot flagging. Please avoid or limit disturbance. If you encounter cultural sites, avoid or limit ground disturbing activities within the area. Please gather site information (location, description, photos) if you encounter site information (location, description, photos) and report the discovery to the State Archaeologist, Steph Velasquez, (951-901-5029).					
<b>8. Communications</b> (radio and/or phone contact numbers needed for this assignment):					
<b>Name</b>		<b>Ch</b>		<b>Function</b>	
<b>Notes</b>		<b>Rx Freq</b>		<b>Rx Tone</b>	
<b>NIFC C99</b>		5		COMMAND 166.3125 170.0750	
<b>CDF T30</b>		10		TACTICAL 151.3925 192.8	
<b>BRANCH II</b>		15		MEDICAL 156.0750 156.7	
<b>CDF T18</b>		14		AIR TO GROUND 159.3450 192.8	
<b>GUARD 17</b>		16		EMERGENCY 168.6250 168.6250	
<b>9. Prepared by: Name:</b> Coby Dyche		<b>Pos/Title:</b> RESL		<b>Date/Time:</b> 12/16/2017 2300 hours	
<b>Signature:</b>					
<b>ICS 204</b>					



# ASSIGNMENT LIST (ICS 204)


<b>1. Incident Name:</b> THOMAS		<b>2. Operational Period:</b> Date From: 12/17/17 Date To: 12/18/17		<b>3.</b>	
<b>4. Operations Personnel:</b> Operations Section Chief: B. Weiser, J. Spykerman (T) Night Ops: M. Brunton, K. Bohall (T) Branch Director: Dennis King, John Abell*, Nic Elmqui Branch Safety: Pete Davis, Division/Group Supervisor: (Day) M. Gerwe* (Night) G. Tingley, B. Hendrick Bobby Hubby*		<b>Div/Group:</b> U		<b>Uniform</b> II	
<b>5. Resources Assigned:</b> ** Resources Below in Bold are 12 Hour **					
Resource Identifier		Leader	Personnel	Request #	Reporting Location, Special Equipment, Remarks, Notes, and Information, Time Location
STC LNU 9145C	Steve Millosovich		17	E-10283	0700-0700 DP-10
STC XNA 2200C	Gary Green		17	E-10114	0700-0700 DP-10
STC XSD 6440C	Justin Matsushita		16	E-116	0700-0700 DP-10
STC SCF 5650C	Dan Jones		26	E-10192	0700-1900 DP-10
T/F 4158 Type 3	Jeffery Helvin		16	E-10150	0700-0700 DP-10
T/F CSR 320	Nathan Barrett		17	E-10294	0700-1900 DP-10
T/F THOMAS 5 Type 3	Sean Gast		29	E-9011	0700-1900 DP-10
STF+ STC 2380C from Ventura staging					0700-0700 DP-10
STG LAC 1182G	Rick Garcia		31	C-6	0700-0700 DP-10
STG LAC 1183G	Michael Velazquez		32	C-5	0700-0700 DP-10
STG LAC 1189G	Gregory Weber		33	C-10029	0700-0700 DP-10
STG+					0700-0700 DP-10
CRW Boise Regulars	Raymond Raddatz		20	C-25018	0700-1900 DP-10
CRW CNF CLEVELAND REGULARS	Hill, Stan		16	C-25032	0700-1900 DP-10
CRW TNF 31	Kevin Mechem		21	C-10055	0700-1900 DP-10
DOZ PVT ARIAS E-10087	Luis Arias		2	E-10087	0700-0700 DP-10
GHP PVT BELLA E-10023	<del>ROSE</del> STRE Jared Kulas		1	E-10023	0700-1900 DP-10
GHP PVT A TEAM E-10097	<del>ROSE</del> Adam Rohrbough		1	E-10097	0700-1900 DP-10
<b>6. Work Assignments:</b> Construct line and hold fire south of Sespe Drainway Crews clear roads to allow radio techs to access repeater sites on Sisar Pk and Nordoff Pk. ***REMS 4 is available for all Ventura Zone Branches and Divisions***					
<b>7. Special Instructions:</b> Sensitive Resource Areas are flagged with Green on White Polka-Dot flagging. Please avoid or limit disturbance. If you encounter cultural sites, avoid or limit ground disturbing activities within the area. Please gather site information (location, description, photos). Please gather site information (location, description, photos) and report the discovery to the State Archaeologist, Steph Velasquez, (951-901-5029).					
<b>8. Communications</b> (radio and/or phone contact numbers needed for this assignment):					
Name	Ch	Function	Rx Freq	Rx Tone	Tx Tone
NIFC C99	5	COMMAND	166.3125		146.2
CDF T30	10	TACTICAL	151.3925	192.8	192.8
CALCORD	15	MEDICAL	156.0750	156.7	156.7
CDF T18	14	AIR TO GROUND	159.3450	192.8	192.8
GUARD 17	16	EMERGENCY	168.6250	168.6250	110.9
<b>9. Prepared by: Name:</b> Coby Dyché <b>Pos/Title:</b> RESL <b>Date/Time:</b> 12/16/2017 2300 hours <b>Signature:</b> 					
<b>ICS 204</b>					

## ASSIGNMENT LIST (ICS 204)

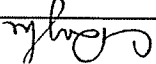
<b>1. Incident Name:</b>		<b>THOMAS</b>		<b>2. Operational Period:</b>		<b>3.</b>	
		Date From: 12/17/17 Date To: 12/18/17		Time From: 0700 Time To: 0700		Branch: II Div/Group: U	
<b>4. Operations Personnel:</b> Operations Section Chief: B. Weiser, J. Spykerman (T) Night Ops: M. Brunton, K. Bohall (T) Branch Director: Dennis King, John Abell, Nig Elmquist Branch Safety: Pete Davis, <sup>COB (T)</sup> Bobby Hubby* Division/Group Supervisor: (Day) M. Gerwe* (Night) G. Tingley, B. Hendrick							
<b>5. Resources Assigned:</b>				<b>** Resources Below in Bold are 12 Hour **</b>			
Resource Identifier		Leader		Personnel		Request #	
HEQB DAUGHERTY		Kevin Daugherty		1		0700-0700 DP-10	
FEMP NAJERA		Robert Najera		1		0700-0700 DP-10	
FEMT KIRKPATRICK		Timothy Kirkpatrick		1		0700-0700 DP-10	
CRW FCF 7C From Ventura Firing							
CRW FCF 8A From Ventura Firing							
CRW Pacific Oasis From DIV X							
STG LAC 1176G							
DDZ PVT E-488 From DIV W							
<b>6. Work Assignments:</b> Construct line and hold fire south of Sespe Drainway Crews clear roads to allow radio techs to access repeater sites on Sisar Pk and Nordoff Pk.							
<b>7. Special Instructions:</b> Sensitive Resource Areas are flagged with Green on White Polka-Dot flagging. Please avoid or limit disturbance. If you encounter cultural sites, avoid or limit ground disturbing activities within the area. Please gather site information (location, description, photos) Please gather site information (location, description, photos) and report the discovery to the State Archaeologist, Steph Velasquez, (951-901-5029). ***REMS 4 is available for all Ventura Zone Branches and Divisions***							
<b>8. Communications</b> (Radio and/or phone contact numbers needed for this assignment):							
Name		Ch		Function		Notes	
NIFC C99		5		COMMAND		REYES LINKED C4, 10, 12	
CDF T30		10		TACTICAL		BRANCH II	
CALCORD		15		MEDICAL		MEDICAL COORDINATION	
CDF T18		14		AIR TO GROUND		AIR TO GROUND	
GUARD 17		16		EMERGENCY		EMERGENCY	
9. Prepared by: Name:		Coby Dyché		Post/Title: RESL		Date/Time: 12/16/2017 2300 hours	
		Signature: <i>Coby</i>					



## ASSIGNMENT LIST (ICS 204)

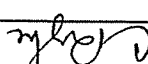
<b>1. Incident Name:</b> THOMAS		<b>2. Operational Period:</b> Date From: 12/17/17 Date To: 12/18/17		<b>3.</b>	
<b>4. Operations Personnel:</b> Operations Section Chief: B. Weiser, J. Spykeman (T) Night Ops: M. Brunton, K. Bohall (T) Branch Director: Dennis King, John Abell*, Nic Elmqui Branch Safety: Pete Davis, Division/Group Supervisor: Unstaffed Bobby Hubby*		<b>Branch:</b> II		<b>Div/Group:</b> V	
<b>5. Resources Assigned:</b>		<b>** Resources Below in Bold are 12 Hour **</b>			
<b>Resource Identifier</b>		<b>Leader</b>		<b>Personnel</b>	
<b>Request #</b>		<b>Reporting Location, Special Equipment, Remarks, Notes, and Information</b>			
<b>Time</b>		<b>Location</b>			
UNSTAFFED					
<b>6. Work Assignments:</b> Crews clear roads to allow radio techs to access repeater sites on Sistar Pk and Nordoff Pk.					
***REMS 4 is available for all Ventura Zone Branches and Divisions***					
<b>7. Special Instructions:</b> Sensitive Resource Areas are flagged with Green on White Polka-Dot flagging. Please avoid or limit disturbance. If you encounter cultural sites, avoid or limit ground disturbing activities within the area. Please gather site information(location, description, photos) Please gather site information (location, description, photos) and report the discovery to the State Archaeologist, Steph Velasquez, (951-901-5029).					
<b>8. Communications</b> (radio and/or phone contact numbers needed for this assignment):					
<b>Name</b>		<b>Ch</b>		<b>Function</b>	
<b>NIFC C99</b>		<b>5</b>		<b>COMMAND</b>	
<b>CDF T30</b>		<b>10</b>		<b>TACTICAL</b>	
<b>CALCORD</b>		<b>15</b>		<b>MEDICAL</b>	
<b>CDF T18</b>		<b>14</b>		<b>AIR TO GROUND</b>	
<b>GUARD 17</b>		<b>16</b>		<b>EMERGENCY</b>	
<b>9. Prepared by: Name:</b> Coby Dyché		<b>Pos/Title:</b> RESL		<b>Date/Time:</b> 12/16/2017 2300 hours	
<b>Signature:</b> 					
<b>Notes</b>		<b>Rx Tone</b>		<b>Tx Tone</b>	
<b>REYES LINKED C4, 10, 12</b>		<b>170.0750</b>		<b>146.2</b>	
<b>BRANCH II</b>		<b>151.3925</b>		<b>192.8</b>	
<b>MEDICAL COORDINATION</b>		<b>156.0750</b>		<b>156.7</b>	
<b>AIR TO GROUND</b>		<b>159.3450</b>		<b>192.8</b>	
<b>EMERGENCY</b>		<b>168.6250</b>		<b>110.9</b>	

# ASSIGNMENT LIST (ICS 204)

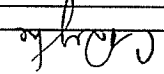
<b>1. Incident Name:</b> THOMAS		<b>2. Operational Period:</b> Date From: 12/17/17 Date To: 12/18/17 Time From: 0700 Time To: 0700	
<b>3.</b>		<b>Branch:</b> II	
<b>Div/Group:</b> YY		<b>Yankee-Yankee</b>	
<b>4. Operations Personnel:</b> Operations Section Chief: B. Weiser, J. Spykerman (T) Night Ops: M. Brunton, K. Bohall (T) Branch Director: Dennis King, John Abel, Nic Elmqui Branch Safety: Pete Davis, Bobby Hubby* Division/Group Supervisor: Pat Brown (STC 4065C)			
<b>5. Resources Assigned:</b>		<b>** Resources Below in Bold are 12 Hour **</b>	
Resource Identifier		Leader	Personnel
STC XCA 4065C	Pat Brown	16	E-121
0700-0700 DP-12		Reporting Location, Special Equipment, Remarks, Notes, and Information Location	
<b>6. Work Assignments:</b> Continue to construct fire line and prepare to fire			
<b>7. Special Instructions:</b> Sensitive Resource Areas are flagged with Green on White Polka-Dot flagging. Please avoid or limit disturbance. If you encounter cultural sites, avoid or limit ground disturbing activities within the area. Please gather site information(location, photos) if you encounter cultural sites, avoid or limit ground disturbing activities within the area. Please gather site information(location, photos) ***REMS 4 is available for all Ventura Zone Branches and Divisions***			
<b>8. Communications</b> (radio and/or phone contact numbers needed for this assignment):			
Name	Ch	Function	Rx Freq
NIFC C99	5	COMMAND	166.3125
CDF T30	10	TACTICAL	151.3925
CALCORD	15	MEDICAL	156.0750
CDF T18	14	AIR TO GROUND	159.3450
GUARD 17	16	EMERGENCY	168.6250
<b>9. Prepared by: Name:</b> Coby Dyché <b>Date/Time:</b> 12/16/2017 2300 hours <b>Signature:</b> 			



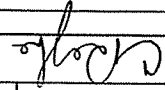
# ASSIGNMENT LIST (ICS 204)

1. Incident Name: THOMAS		2. Operational Period: Date From: 12/17/17 Date To: 12/18/17		3.	
4. Operations Personnel: Operations Section Chief: B. Weiser, J. Spykerman (T) Night Ops: M. Brunton, K. Bohall (T) Branch Director: Dennis King, John Abell*, Nic Elmqui Branch Safety: Pete Davis, Division/Group Supervisor: (Day/R. Torres* (Night) D. Mayer* Bobby Hubby*		Div/Group: W		Branch: II	
5. Resources Assigned: <b>** Resources Below in Bold are 12 Hour **</b>		Reporting Location, Special Equipment, Remarks, Notes, and Information			
Resource Identifier		Leader	Personnel	Request #	Time Location
STC PNF 3660C	James Lico	23	E-25073	0700-1900	DP-11
STG HUU 9122G	Jobey Tritcher	33	C-10028	0700-0700	DP-11
STG LNU 9141G	Nate Deurloo	35	C-10021	0700-0700	DP-11
CRW Black Eagles 3	Hannah Key	22	C-25030	0700-1900	DP-11
CRW NAA Navajo Scouts 1	Smith, Charles Z	22	C-25028	0700-1900	DP-11
<del>BOZ PVT FIRELINE E-400</del> <b>TO DIV</b>	Rodger Wheeler	2	E-488	0700-0700	DP-11
W/T PVT MID STATE E-445	Dee Holmes	1	E-445	0700-0700	DP-11
W/T PVT MATRIX E-453	Gerald Durnall	2	E-453	0700-0700	DP-11
W/T PVT FREEDOM E-10080	Mel Lothlin	2	E-10080	0700-0700	DP-11
W/T PVT TOUGH E-10394	Mark Basham	2	E-10394	0700-0700	DP-11
MAS PVT BOWMAN E-10418	Jb McDonald	1	E-10418	0700-1900	DP-11
CHIP PVT CECIL LOGGING E-10408	Wilson, David	1	E-10408	0700-0700	DP-11
<b>HEQB ERWIN</b>	<b>Tye Erwin</b>	1	<b>O-10084</b>	<b>0700-1900</b>	<b>DP-11</b>
***REMS OTO REMS 4***	Robert Tormey	2	O-10220	0700-0700	DP-11
FEMP TORMEY O-10380	Tormey, Robert	1	O-10380	0700-0700	DP-11
FEMT TRAPANI O-10379	Trapani, Geoffrey M	1	O-10379	0700-0700	DP-11
FEMT KOSTAL O-10026	Drew Kostal	1	O-10026	0700-0700	DP-11
6. Work Assignments: Prepare to fire Hwy 33 from Pine Mt Rd. to Sespe Crews clear roads to allow passage of radio techs to access repeater sites on Sisar Pk. and Nordoff Pk.					
7. Special Instructions: Sensitive Resource Areas are flagged with Green on White Polka-Dot flagging. Please avoid or limit disturbance. If you encounter cultural sites, avoid or limit ground disturbing activities within the area. Please gather site information(location, description, photos) Please gather site information (location, description, photos) and report the discovery to the State Archaeologist, Steph Velasquez, (951-901-5029). ***REMS 4 is available for all Ventura Zone Branches and Divisions***					
8. Communications (radio and/or phone contact numbers needed for this assignment):					
Name	Ch	Function	Rx Freq	Rx Tone	Tx Tone
NIFC C99	5	COMMAND	166.3125		146.2
CDF T30	10	TACTICAL	151.3925	192.8	192.8
CALCORD	15	MEDICAL	156.0750	156.7	156.7
CDF T18	14	AIR TO GROUND	159.3450	192.8	192.8
GUARD 17	16	EMERGENCY	168.6250		168.6250
9. Prepared by: Name: Coby Dyché Pos/Title: RESL Date/Time: 12/16/2017 2300 hours Signature: 					

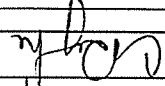
# ASSIGNMENT LIST (ICS 204)

1. Incident Name: <b>THOMAS</b>		2. Operational Period: Date From: 12/17/17 Date To: 12/18/17		3.	
4. Operations Personnel: Operations Section Chief: B. Weiser, J. Spykerman (T) Night Ops: M. Brunton, K. Bohall (T) Branch Director: Dennis King, John Abell, Nic Elmquist Branch Safety: Pete Davis, Bobby Hubby* Division/Group Supervisor: (Day) R. Torres* (Night) D. Mayer*		Div/Group: <b>W</b>		Branch: <b>II</b>	
5. Resources Assigned: <b>** Resources Below in Bold are 12 Hour **</b>					
Resource Identifier		Leader	Personnel	Request #	Reporting Location, Special Equipment, Remarks, Notes, and Information Time Location
FEMP PATTERSON		Matthew Patterson	1	O-10197	0700-0700 DP-11
MAST E-85039					
EHP2 BELLAUNGA		Ventura			
CRW LNF FSR 8		From DM Firing			
HEAD RESER		From ROSE			
HEAD HODGE		From Ventura Staging			
STL 9347L		From Group 1			
6. Work Assignments: Prepare to fire Hwy 33 from Pine Mint Rd. to Sespe Crews clear roads to allow passage of radio techs to access repeater sites on Sisar Pk. and Nordoff Pk.					
7. Special Instructions: Sensitive Resource Areas are flagged with Green on White Polka-Dot flagging. Please avoid or limit disturbance. If you encounter cultural sites, avoid or limit ground disturbing activities within the area. Please gather site information (location, description, photos) Please gather site information (location, description, photos) and report the discovery to the State Archaeologist, Steph Velasquez, (951-901-5029). ***REMS 4 is available for all Ventura Zone Branches and Divisions***					
8. Communications (radio and/or phone contact numbers needed for this assignment):					
Name	Ch	Function	Rx Freq	Rx Tone	Tx Freq
NIFC C99	5	COMMAND	166.3125		170.0750
CDF T30	10	TACTICAL	151.3925	192.8	151.3925
CALCORD	15	MEDICAL	156.0750	156.7	156.0750
CDF T18	14	AIR TO GROUND	159.3450	192.8	159.3450
GUARD 17	16	EMERGENCY	168.6250		168.6250
9. Prepared by: Name: <b>Coby Dyché</b> Pos/Title: <b>RESL</b> Date/Time: 12/16/2017 2300 hours Signature: 					
ICS 204					

# ASSIGNMENT LIST (ICS 204)

<b>1. Incident Name:</b>		THOMAS	
<b>2. Operational Period:</b>		Date From: 12/17/17	Date To: 12/18/17
<b>3.</b>		Time From: 0700	Time To: 0700
<b>Branch:</b>	II	<b>4. Operations Personnel:</b>	
<b>Div/Group:</b> Ventura Firing		Operations Section Chief: B. Weiser, J. Spykerman (T) Night Ops: M. Brunton, K. Bohall (T)	
		Branch Director: Dennis King, John Abel*, Nic Elmqui Branch Safety: Pete Davis, Division/Group Supervisor: N. Bunch*, M. Hickey*, C. Petrich* (T) Bobby Hubby*	
<b>5. Resources Assigned:</b>			
<b>** Resources Below in Bold are 12 Hour **</b>			
Reporting Location, Special Equipment, Remarks, Notes, and Information		Request #	Personnel
Time Location			Leader
Resource Identifier			
CRW-FG-7C To DIV U		20	Ramiro Mendoza
CRW-FG-8A To DIV U		20	William Dietz
CRW BOISE REGULARS		21	John Wagner
CRW SOUTHERN IDAHO		21	Cortney Davis
CRW ENF FSR 3		16	Ben Stahan
CRWLN-FSR-9 To DIV W		22	Allen Schultze
FEMP PRUITT		1	Ryan Pruitt
FEMT BENNETT-SNOW		1	Josh Bennett-Snow
CRW SNT SIERRA REGULARS From DIV 00			
<b>6. Work Assignments:</b>			
Prepare for firing plan from 3 Sisters to Rose Valley.			
Prepare for firing YY, Q, and W			
<b>7. Special Instructions:</b>			
Sensitive Resource Areas are flagged with Green on White Polka-Dot flagging. Please avoid or limit disturbance.			
If you encounter cultural sites, avoid or limit ground disturbing activities within the area. Please gather site information(location, description, photos)			
Please gather site information (location, description, photos) and report the discovery to the State Archaeologist, Steph Velasquez, (951-901-5029).			
***REMS 4 is available for all Ventura Zone Branches and Divisions***			
<b>8. Communications</b> (radio and/or phone contact numbers needed for this assignment):			
Name	Ch	Function	Rx Freq
NIFC C99	5	COMMAND	166.3125
CDF T27	8	TACTICAL	159.3075
CALCORD	15	MEDICAL	156.0750
CDF T18	14	AIR TO GROUND	159.3450
GUARD 17	16	EMERGENCY	168.6250
<b>9. Prepared by: Name:</b> Coby Dyché		<b>Post/Title:</b> RESL	
<b>Date/Time:</b> 12/16/2017 2300 hours		<b>Signature:</b> 	
ICS 204			

# ASSIGNMENT LIST (ICS 204)

1. Incident Name: <b>THOMAS</b>		2. Operational Period: Date From: 12/17/17 Date To: 12/18/17		3.	
4. Operations Personnel: Operations Section Chief: B. Weiser, J. Spykerman (T) Night Ops: M. Brunton, K. Bohall (T) Branch Director: Gary Monday Branch Safety: Tim Devos, Division/Group Supervisor: Phillip Hernandez, Kms McDonald (T) Carlie Harrison		Div/Group: X X III		Reporting Location, Special Equipment, Remarks, Notes, and Information	
5. Resources Assigned:		** Resources Below in Bold are 12 Hour **		Time Location	
T/F 4280	Eric Zane	18	E-10278	0700-0700	DP-32/Kenny Grove Park
STF MONTANA 6	Tyler Rae	19	E-10074	0700-1900	DP-32/Kenny Grove Park
STF OES ST12	Dave Coombs	17	E-10017	0700-0700	DP-32/Kenny Grove Park
STG SLU 9344G	Dane Mumford	33	C-3	0700-0700	DP-32/Kenny Grove Park
CRW VNC C11	Bob Myers	15	C-40	0700-1900	DP-32/Kenny Grove Park
<del>CRW-PACIFIC OASIS TO DIV U</del>	Jamal Kwiatkowski	20	C-10039	0700-1900	DP-32/Kenny Grove Park
STG+				0700-0700	DP-32/Kenny Grove Park
DOZ BLM 3182	Russell Thill	2	E-10003	0700-1900	DP-32/Kenny Grove Park
W/T PVT RIDGE E-365	Robert Bonnet	2	E-365	0700-0700	DP-32/Kenny Grove Park
W/T PVT WALTERS E-460	Mike Rocca	2	E-460	0700-0700	DP-32/Kenny Grove Park
W/T PVT TOUGH E-10395	Mark Hamilton	2	E-10395	0700-0700	DP-32/Kenny Grove Park
FALM CECIL O-514	Tom Davis	2	O-514	0700-1900	DP-32/Kenny Grove Park
FEMP MARVIN	Chris Marvin	1	O-171	0700-0700	DP-32/Kenny Grove Park
FEMT LEONG	Derek Leong	1	O-429	0700-0700	DP-32/Kenny Grove Park
CRW KRN C10					
6. Work Assignments: Construct direct control lines Scout and construct secondary control lines Construct safety zones. Fall trees that will threaten control lines. Hold Good Enough Rd. in Fillmore. ***REMS 4 is available for all Ventura Zone Branches and Divisions***					
7. Special Instructions: Sensitive Resource Areas are flagged with Green on White Polka-Dot flagging. Please avoid or limit disturbance. If you encounter cultural sites, avoid or limit ground disturbing activities within the area. Please gather site information (location, description, photos) if you encounter site information (location, description, photos) and report the discovery to the State Archaeologist, Steph Velasquez, (951-901-5029).					
8. Communications (radio and/or phone contact numbers needed for this assignment):					
Name	Ch	Function	Rx Freq	Rx Tone	Tx Freq
NIFC C4	6		166.6125		168.4000
VIRE 25	9	TACTICAL	154.2875	156.7	154.2875
CALCORD	15	MEDICAL	156.0750	156.7	156.0750
CDF T18	14	AIR TO GROUND	159.3450	192.8	159.3450
GUARD 17	16	EMERGENCY	168.6250		168.6250
9. Prepared by: Name: Coby Dyche Pos/Title: RESL Date/Time: 12/16/2017 2300 hours Signature: 					
ICS 204					



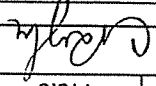
# ASSIGNMENT LIST (ICS 204)

1. Incident Name: <b>THOMAS</b>		2. Operational Period: Date From: 12/17/17 Date To: 12/18/17		3.	
4. Operations Personnel: Operations Section Chief: B. Weiser, J. Spykerman (T) Night Ops: M. Brunton, K. Bohall (T) Branch Director: Gary Monday Branch Safety: Tim Devos, Carlie Harrison Division/Group Supervisor: (Day)D. Goldstein*, J. Marquez* (Night)L. Days - Alvarado (T)* M. Mott		5. Resources Assigned: <b>** Resources Below in Bold are 12 Hour **</b> Reporting Location, Special Equipment, Remarks, Notes, and Information Time Location			
Resource Identifier		Leader	Personnel	Request #	Time Location
<i>SIAS 87 To Ventura Staging</i>		Damon Schulze	22	E-10276	0700-0700 DP-32/Kenny Grove Park
STC TCU 9440C		Brian Chung	17	E-10243	0700-0700 DP-32/Kenny Grove Park
T/F CSR 317 Type 3		Nick Matheson	11	E-10054	0700-1900 DP-32/Kenny Grove Park
T/F - CSR 326		Ryan Mecham	26	E-10355	0700-1900 DP-32/Kenny Grove Park
T/F IDAHO 1		Brian Ashton	17	E-10296	0700-0700 DP-32/Kenny Grove Park
STG LAC 1175G		Damiap Yberra	33	C-10030	0700-0700 DP-32/Kenny Grove Park
<i>CRW SNF Sierra Registers to City 00 To Ventura Staging</i>		Morgan Byde	18	C-25027	0700-1900 DP-32/Kenny Grove Park
W/T PVT WILLMORE AG E-10083		Michelle Anderson	2	E-10083	0700-0700 DP-32/Kenny Grove Park
W/T PVT COTTONWOOD E-10155		Cody White	2	E-10155	0700-0700 DP-32/Kenny Grove Park
CHIP PVT CECIL LOGGING E-10407		Aaron Herndon	1	E-10407	0700-1900 DP-32/Kenny Grove Park
FALM CECIL LOGGING O-10079		Ray Cecil	2	O-10079	0700-1900 DP-32/Kenny Grove Park
FEMP WILLIAMS		Dale Williams	1	O-170	0700-0700 DP-32/Kenny Grove Park
FEMT GILSON		Kevin Gilson	1	O-485	0700-0700 DP-32/Kenny Grove Park
6. Work Assignments: Construct direct control lines, Scout and construct secondary control lines. Construct safety zones. Fall trees that will threaten control lines. Hold Good Enough Rd. in Fillmore. ***REMS 4 is available for all Ventura Zone Branches and Divisions***					
7. Special Instructions: Sensitive Resource Areas are flagged with 'Special Treatment Zone' flagging. Please avoid or limit disturbance. If you encounter cultural sites, avoid or limit ground disturbing activities within the area. Please gather site information (location, description, photos) and report to the State Archaeologist, Steph Velasquez, (951-901-5029). As weather and assignments change, so do your priorities. To ensure safe operations, the need to brief and re-brief our troops becomes more important than ever.					
8. Communications (radio and/or phone contact numbers needed for this assignment):					
Name	Ch	Function	Rx Freq	Rx Tone	Tx Freq
NIFC C4	6		166.6125		168.4000
VFIRE 25	9	TACTICAL	154.2875	156.7	154.2875
CALCORD	15	MEDICAL	156.0750	156.7	156.0750
CDF T18	14	AIR TO GROUND	159.3450	192.8	159.3450
GUARD 17	16	EMERGENCY	168.6250		168.6250
9. Prepared by: Name: Coby Dyché		Pos/Title: RESL	Date/Time: 12/16/2017 2300 hours		
Signature: <i>Coby</i>					

## ASSIGNMENT LIST (ICS 204)

1. Incident Name:	THOMAS	
2. Operational Period:	Date From: 12/17/17	Date To: 12/18/17
3.	Branch: <i>VENTURA</i>	Div/Group: <i>LOUIS</i>
<b>4. Operations Personnel:</b> Operations Section Chief: B. Weiser, J. Spykerman (T) Night Ops: M. Brunton, K. Bohall (T) Branch Director: Ken VanWig, Darryl B. Atty, Richard Nogales, Tyler Rollingson*, Carlie Harrison Division/Group Supervisor:		
<b>5. Resources Assigned:</b> Reporting Location, Special Equipment, Remarks, Notes, and Information Time Location		
Resource Identifier	Leader	Personnel
STL LMU 9221L	Norm Stevenson	E-74 4
T/F THOMAS # 20 Dozers	Thomas, Matt G	E-9019 8
DOZ TCU 4442	Mark Sherrilio	E-181 6
DOZ VNC 2	Ryan Winchester	E-19 2
DOZ VNC 3	Chris Beery	E-5 2
DOZ VNC 4	Scott Price	E-535 2
<del>DOZ PVT ALGERINE E-10086</del>	<del>Rick Bradley</del>	<del>E-10086 2</del>
HEOB WEBB (T)	Webb, Ryan	O-10085 1
HEOB BRUNER (T)	Bruner, Joseph	O-10086 1
SOFR MARTINEZ	Martinez, Pedro	O-160 1
HEOB FOUNTNER (T)		O-10119
DOZ PVT E-361		
MAST PVT E-25033	From Ventura Staging	
<b>6. Work Assignments:</b> Construct indirect control lines.		
<b>7. Special Instructions:</b> Sensitive Resource Areas are flagged with 'Special Treatment Zone' flagging. Please avoid or limit disturbance. If you encounter cultural sites, avoid or limit ground disturbing activities within the area. Please gather site information (location, description, photos) and report to the State Archaeologist, Steph Velasquez, (951-901-5029). ***REMS 4 is available for all Ventura Zone Branches and Divisions*** (radio and/or phone contact numbers needed for this assignment):		
Name	Ch	Function
NIFC C4	6	166.6125
CDF T28	11	151.1825
CALCORD	15	156.0750
CDF T18	14	159.3450
GUARD 17	16	168.6250
<b>8. Communications</b> (radio and/or phone contact numbers needed for this assignment):		
Notes	Tx Tone	
SOUTH MT LINKED C10.12.99	146.2	168.4000
CONTINGENCY	192.8	151.1825
MEDICAL COORDINATION	156.7	156.0750
AIR TO GROUND	192.8	159.3450
EMERGENCY	110.9	168.6250
<b>9. Prepared by:</b> Name: Coby Dyche Pos/Title: RESL Date/Time: 12/16/2017 2300 hours Signature:		

# ASSIGNMENT LIST (ICS 204)

1. Incident Name: <b>THOMAS</b>		2. Operational Period: Date From: 12/17/17    Date To: 12/18/17 Time From: 0700    Time To: 0700	
3. Branch: <b>IV</b> Div/Group: <b>A/B/D/E/FIG</b>		4. Operations Personnel: Operations Section Chief: <b>B. Weiser, J. Spykerman (T)</b> Night Ops: <b>M. Brunton, K. Bohall (T)</b> Branch Director: Division/Group Supervisor: <b>Daniel Preston (1580A)*</b>	
5. Resources Assigned: <b>** Resources Below in Bold are 12 Hour **</b>		Reporting Location, Special Equipment, Remarks, Notes, and Information Time Location	
Resource Identifier		Leader	Personnel
<b>STA VNC 1580A</b>		<b>Daniel Preston</b>	<b>18</b>
Request #		<b>0700-1900 DP-4</b>	
5. Resources Assigned: <b>** Resources Below in Bold are 12 Hour **</b>			
6. Work Assignments:			
Tactical Patrol. Backhaul all trash. Maintain high visibility with the public.			
7. Special Instructions: Sensitive Resource Areas are flagged with 'Special Treatment Zone' flagging. Please avoid or limit disturbance. If you encounter cultural sites, avoid or limit ground disturbing activities within the area. Please gather site information (location, description, photos) and report to the State Archaeologist, Steph Velasquez, (951-901-5029). ***REMS 4 is available for all Ventura Zone Branches and Divisions***			
8. Communications (radio and/or phone contact numbers needed for this assignment):			
Name	Ch	Function	Rx Freq
NIFC C4	1	COMMAND	166.6125
VFIRE 25	9	TACTICAL	154.2875
CALCORD	15	MEDICAL	156.0750
CDF T18	14	AIR TO GROUND	159.3450
GUARD 17	16	EMERGENCY	168.6250
9. Prepared by: Name: <b>Coby Dyché</b>		Pos/Title: <b>RESL</b>	
Date/Time: 12/16/2017 2300 hours		Signature: 	
ICS 204			

# ASSIGNMENT LIST (ICS 204)

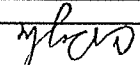
<b>1. Incident Name:</b> THOMAS	<b>2. Operational Period:</b> Date From: 12/17/17 Date To: 12/18/17 Time From: 0700 Time To: 0700	<b>3.</b> Branch: Suppression Repair Div/Group: Ventura Zone
<b>4. Operations Personnel:</b> Operations Section Chief: B. Weiser, J. Spykerman (T) Night Ops: M. Brunton, K. Bohall (T) Branch Director: Tim Holliday*, Linn Gassaway* (Lead READ) Division/Group Supervisor:		
<b>5. Resources Assigned:</b> ** Resources Below in Bold are 12 Hour **		
Resource Identifier Leader Personnel Request #	DOZ PVT VARIAN E-188 DOZ PVT WEAVER E-487 DOZ PVT KENT E-10090 DOZ PVT ANTHONY E-10095 W/T PVT PJ AND R W/T PVT VEST E-10371 W/T PVT GARMON E-10386 W/T PVT A & G E-25081 GRAD PVT KANA E-10268 GRAD PVT BOW VALLEY E-10269 EXC PVT DEPUE E-10029 EXCA+	Craig Varian Richard Holtz Brandon McDaniel Dave Howard Paul Yokoyama Scott Dust William Garmon McCoy, Robert Bart Dulin <del>Demetrius John Jamrog</del> Jairid Depue
<b>6. Work Assignments:</b> Assess the fire area for suppression and repair needs. Conduct suppression and repair in Branch.		
<b>7. Special Instructions:</b> Sensitive Resource Areas are flagged with Green on White Polka-Dot flagging. Please avoid or limit disturbance. If you encounter cultural sites, avoid or limit ground disturbing activities within the area. Please gather site information (location, description, photos). Please gather site information (location, description, photos) and report the discovery to the State Archaeologist, Steph Velasquez, (951-901-5029). ***REMS 4 is available for all Ventura Zone Branches and Divisions***		
<b>8. Communications</b> (radio and/or phone contact numbers needed for this assignment):		
Name Ch Function Rx Freq Rx Tone Tx Freq Tx Tone Notes	NIFC C12 6 COMMAND 173.0375 167.3250 146.2	CDF T28 12 TACTICAL 151.1825 192.8
CALCORD 15 MEDICAL 156.0750 156.7	CDF T18 14 AIR TO GROUND 159.3450 192.8	GUARD 17 16 EMERGENCY 168.6250 110.9
<b>9. Prepared by: Name:</b> Coby Dyche <b>Pos/Title:</b> RESL <b>Date/Time:</b> 12/16/2017 2300 hours <b>Signature:</b> <i>Coby Dyche</i>		



**ASSIGNMENT LIST (ICS 204)**

<b>1. Incident Name:</b>			<b>THOMAS</b>		
<b>2. Operational Period:</b>			Date From: 12/17/17	Date To: 12/18/17	Time From: 0700
<b>3.</b>			Time To: 0700		
<b>Branch:</b>			Suppression Repair		
<b>Div/Group:</b>			Ventura Zone		
<p><b>4. Operations Personnel:</b></p> <p>Operations Section Chief: B. Weiser, J. Spykerman (T) Night Ops: M. Brunton, K. Bohall (T)</p> <p>Branch Director: Tim Holliday*, Linn Gassaway* (Lead READ)</p> <p>Division/Group Supervisor:</p>					
<b>5. Resources Assigned:</b>			<b>** Resources Below in Bold are 12 Hour **</b>		
Resource Identifier			Leader	Personnel	Request #
FSRS KATAY			Zsolt Katay	1	0-10328
FSRS CROSSLEY			Crossley, Ian Michael	1	0-10198
HEQB EVANS			Scott Evans	1	0-10328
READ MATTOS			Mattos, Brian	1	0-392
Doz Dirworks					
Doz PVT E-182					
MNST PVT E-10127					
Doz PVT E-10094					
<p><b>6. Work Assignments:</b></p> <p>Assess the fire area for suppression and repair needs.</p> <p>Conduct suppression and repair in Branch.</p>					
<p><b>7. Special Instructions:</b></p> <p>Sensitive Resource Areas are flagged with Green on White Polka-Dot flagging. Please avoid or limit disturbance.</p> <p>If you encounter cultural sites, avoid or limit ground disturbing activities within the area. Please gather site information (location, description, photos).</p> <p>Please gather site information (location, description, photos) and report the discovery to the State Archaeologist, Steph Velasquez, (951-901-5029).</p> <p>***REMS 4 is available for all Ventura Zone Branches and Divisions***</p>					
<b>8. Communications</b>					
(radio and/or phone contact numbers needed for this assignment):					
Name	Ch	Function	Rx Freq	Rx Tone	Tx Freq
NIFC C12	6	COMMAND	173.0375		167.3250
CDF T28	12	TACTICAL	151.1825	192.8	151.1825
CALCORD	15	MEDICAL	156.0750	156.7	156.0750
CDF T18	14	AIR TO GROUND	159.3450	192.8	159.3450
GUARD 17	16	EMERGENCY	168.6250		168.6250
<b>9. Prepared by: Name:</b> Coby Dyché					
<b>Pos/Title:</b> RESL					
<b>Date/Time:</b> 12/16/2017 2300 hours					
<b>Signature:</b> <i>Coby Dyché</i>					
<b>ICS 204</b>					

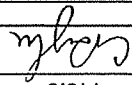
# ASSIGNMENT LIST (ICS 204)

<b>1. Incident Name:</b>	THOMAS				
<b>2. Operational Period:</b>	Date From: 12/17/17 Date To: 12/18/17	Time From: 0700 Time To:			
<b>3.</b>	Branch: Ventura Contingency	Div/Group: Swab	<b>4. Operations Personnel:</b> Operations Section Chief: B. Weiser, J. Spykerman (T) Night Ops: M. Brunton, K. Bohall (T) Branch Director: Ken VanWig* Branch Safety: Charlie Harrison, Pedro Martinez Division/Group Supervisor: Warren Swab*		
	Reporting Location, Special Equipment, Remarks, Notes, and Information		<b>5. Resources Assigned:</b> ** Resources Below in Bold are 12 Hour ** Resource Identifier Leader Personnel Request # Time Location		
	0700-0700 DP-16	E-10174	5	Keith Wolford	STL SCU 9161L
	0700-1900 DP-16	O-338	1	Justin Moya	HEB-MOYA → Div Q HEB Nogale STL 9118L
<b>6. Work Assignments:</b>					
Construct indirect fire lines for control					
<b>7. Special Instructions:</b>					
Sensitive Resource Areas are flagged with 'Special Treatment Zone' flagging. Please avoid or limit disturbance. If you encounter cultural sites, avoid or limit ground disturbing activities within the area. Please gather site information (location, description, photos) and report to the State Archaeologist, Steph Velasquez, (951-901-5029).					
***REMS 4 is available for all Ventura Zone Branches and Divisions***					
<b>8. Communications</b> (radio and/or phone contact numbers needed for this assignment):					
Name	Ch	Function	Rx Freq	Rx Tone	Tx Tone
NIFC C12	6	COMMAND	173.0375		167.3250
CDF T28	11	TACTICAL	151.1825	192.8	151.1825
CALCORD	15	MEDICAL	156.0750	156.7	156.0750
CDF T18	14	AIR TO GROUND	159.3450	192.8	159.3450
GUARD 17	16	EMERGENCY	168.6250		168.6250
<b>9. Prepared by: Name:</b> Coby Dyché Date/Time: 12/16/2017 2300 hours Pos/Title: RESL Signature: 					
					EMERGENCY

# ASSIGNMENT LIST (ICS 204)

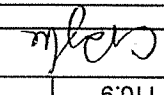
<p><b>1. Incident Name:</b> THOMAS</p> <p><b>2. Operational Period:</b> Date From: 12/17/17 Date To: 12/18/17 Time From: 0700 Time To: 0700</p>	<p><b>4. Operations Personnel:</b></p> <p>Operations Section Chief: B. Weiser, J. Spykerman (T) Night Ops: M. Brunton, K. Bohall (T) Branch Director: Ken VanWig* Branch Safety: Charlie Harrison, Pedro Martinez Division/Group Supervisor: Tom Zeulner *</p>																																																																																																																																		
<p><b>3.</b></p> <p>Branch: Ventura Contingency Div/Group: Reyes</p> <p>Reporting Location, Special Equipment, Remarks, Notes, and Information Time Location</p>	<p><b>5. Resources Assigned:</b></p> <p>** Resources Below in Bold are 12 Hour **</p> <table border="1" style="width: 100%; border-collapse: collapse;"> <thead> <tr> <th>Resource Identifier</th> <th>Leader</th> <th>Personnel</th> <th>Request #</th> <th>Requesting Location</th> </tr> </thead> <tbody> <tr> <td>STG LMU 9222G</td> <td>Scott Grendahl</td> <td>33</td> <td>C-10026</td> <td>DP-14 0700-0700</td> </tr> <tr> <td><del>STG SHU 9242E</del> TO DIV YY</td> <td>Garrett Quigley</td> <td>5</td> <td>E-10310</td> <td>DP-14 0700-0700</td> </tr> <tr> <td><del>DOZ SIF 84</del> TO DIV Q</td> <td>Martin</td> <td>2</td> <td>E-135</td> <td>DP-14 0700-1900</td> </tr> <tr> <td>HEQB GRAY</td> <td>Jesse Gray</td> <td>1</td> <td>O-629</td> <td>DP-14 0700-1900</td> </tr> <tr> <td colspan="5" style="text-align: right;"><i>STL 1654L from Rose</i></td> </tr> <tr><td> </td><td> </td><td> </td><td> </td><td> </td></tr> <tr><td> </td><td> </td><td> </td><td> </td><td> </td></tr> <tr><td> </td><td> </td><td> </td><td> </td><td> </td></tr> <tr><td> </td><td> </td><td> </td><td> </td><td> </td></tr> <tr><td> </td><td> </td><td> </td><td> </td><td> </td></tr> <tr><td> </td><td> </td><td> </td><td> </td><td> </td></tr> <tr><td> </td><td> </td><td> </td><td> </td><td> </td></tr> <tr><td> </td><td> </td><td> </td><td> </td><td> </td></tr> <tr><td> </td><td> </td><td> </td><td> </td><td> </td></tr> <tr><td> </td><td> </td><td> </td><td> </td><td> </td></tr> <tr><td> </td><td> </td><td> </td><td> </td><td> </td></tr> <tr><td> </td><td> </td><td> </td><td> </td><td> </td></tr> <tr><td> </td><td> </td><td> </td><td> </td><td> </td></tr> <tr><td> </td><td> </td><td> </td><td> </td><td> </td></tr> <tr><td> </td><td> </td><td> </td><td> </td><td> </td></tr> <tr><td> </td><td> </td><td> </td><td> </td><td> </td></tr> <tr><td> </td><td> </td><td> </td><td> </td><td> </td></tr> <tr><td> </td><td> </td><td> </td><td> </td><td> </td></tr> <tr><td> </td><td> </td><td> </td><td> </td><td> </td></tr> <tr><td> </td><td> </td><td> </td><td> </td><td> </td></tr> </tbody> </table>	Resource Identifier	Leader	Personnel	Request #	Requesting Location	STG LMU 9222G	Scott Grendahl	33	C-10026	DP-14 0700-0700	<del>STG SHU 9242E</del> TO DIV YY	Garrett Quigley	5	E-10310	DP-14 0700-0700	<del>DOZ SIF 84</del> TO DIV Q	Martin	2	E-135	DP-14 0700-1900	HEQB GRAY	Jesse Gray	1	O-629	DP-14 0700-1900	<i>STL 1654L from Rose</i>																																																																																																								
Resource Identifier	Leader	Personnel	Request #	Requesting Location																																																																																																																															
STG LMU 9222G	Scott Grendahl	33	C-10026	DP-14 0700-0700																																																																																																																															
<del>STG SHU 9242E</del> TO DIV YY	Garrett Quigley	5	E-10310	DP-14 0700-0700																																																																																																																															
<del>DOZ SIF 84</del> TO DIV Q	Martin	2	E-135	DP-14 0700-1900																																																																																																																															
HEQB GRAY	Jesse Gray	1	O-629	DP-14 0700-1900																																																																																																																															
<i>STL 1654L from Rose</i>																																																																																																																																			
<p><b>6. Work Assignments:</b></p> <p style="text-align: center;">Construct indirect fire lines for control</p>																																																																																																																																			
<p><b>7. Special Instructions:</b></p> <p>Sensitive Resource Areas are flagged with 'Special Treatment Zone' flagging. Please avoid or limit disturbance. If you encounter cultural sites, avoid or limit ground disturbing activities within the area. Please gather site information (location, description, photos) and report to the State Archaeologist, Steph Velasquez, (951-901-5029). ***REMS 4 is available for all Ventura Zone Branches and Divisions***</p>																																																																																																																																			
<p><b>8. Communications</b> (radio and/or phone contact numbers needed for this assignment):</p> <table border="1" style="width: 100%; border-collapse: collapse;"> <thead> <tr> <th>Name</th> <th>Ch</th> <th>Function</th> <th>Rx Freq</th> <th>Rx Tone</th> <th>Tx Freq</th> <th>Tx Tone</th> <th>Notes</th> </tr> </thead> <tbody> <tr> <td>NIFC C12</td> <td>6</td> <td>COMMAND</td> <td>173.0375</td> <td></td> <td>167.3250</td> <td></td> <td>146.2</td> </tr> <tr> <td>CDF T28</td> <td>11</td> <td>TACTICAL</td> <td>151.1825</td> <td>192.8</td> <td>151.1825</td> <td></td> <td>192.8</td> </tr> <tr> <td>CALCORD</td> <td>15</td> <td>MEDICAL</td> <td>156.0750</td> <td>156.7</td> <td>156.0750</td> <td></td> <td>156.7</td> </tr> <tr> <td>CDF T18</td> <td>14</td> <td>AIR TO GROUND</td> <td>159.3450</td> <td>192.8</td> <td>159.3450</td> <td></td> <td>192.8</td> </tr> <tr> <td>GUARD 17</td> <td>16</td> <td>EMERGENCY</td> <td>168.6250</td> <td></td> <td>168.6250</td> <td></td> <td>110.9</td> </tr> <tr> <td colspan="8">EMERGENCY</td> </tr> </tbody> </table>		Name	Ch	Function	Rx Freq	Rx Tone	Tx Freq	Tx Tone	Notes	NIFC C12	6	COMMAND	173.0375		167.3250		146.2	CDF T28	11	TACTICAL	151.1825	192.8	151.1825		192.8	CALCORD	15	MEDICAL	156.0750	156.7	156.0750		156.7	CDF T18	14	AIR TO GROUND	159.3450	192.8	159.3450		192.8	GUARD 17	16	EMERGENCY	168.6250		168.6250		110.9	EMERGENCY																																																																																	
Name	Ch	Function	Rx Freq	Rx Tone	Tx Freq	Tx Tone	Notes																																																																																																																												
NIFC C12	6	COMMAND	173.0375		167.3250		146.2																																																																																																																												
CDF T28	11	TACTICAL	151.1825	192.8	151.1825		192.8																																																																																																																												
CALCORD	15	MEDICAL	156.0750	156.7	156.0750		156.7																																																																																																																												
CDF T18	14	AIR TO GROUND	159.3450	192.8	159.3450		192.8																																																																																																																												
GUARD 17	16	EMERGENCY	168.6250		168.6250		110.9																																																																																																																												
EMERGENCY																																																																																																																																			
<p><b>9. Prepared by: Name:</b> Coby Dyché      <b>Pos/Title:</b> RESL      <b>Date/Time:</b> 12/16/2017 2300 hours</p> <p><b>Signature:</b> </p>																																																																																																																																			

# ASSIGNMENT LIST (ICS 204)


	<b>1. Incident Name:</b> THOMAS	<b>2. Operational Period:</b> Date From: 12/17/17 Date To: 12/18/17 Time From: 0700 Time To: 0700	<b>3.</b> Branch: Rose Staging: Rose Page 1 of 2
<b>4. Operations Personnel:</b> Operations Section Chief: B. Weiser, J. Spykerman (T) Night Ops: M. Brunton, K. Bohall (T) Branch Director: Staging Area Manager: Joe Kennedy*			
<b>5. Resources Assigned:</b> ** Resources Below in Bold are 12 Hour ** Reporting Location, Special Equipment, Remarks, Notes, and Information Time Location			
Resource Identifier	Leader	Personnel	Request #
STAKR1-880A To Ventura Staging	Robert Peterson	E-89	0700-0700 Rose Staging
<del>STAKXZ-2929A To Ventura Staging</del>	Rob Young	E-105	0700-0700 Rose Staging
T/F IDAHO 2	Terry Gammel	E-10293	0700-0700 Rose Staging
STC OES 1870C	Carl Flores	E-98	0700-0700 Rose Staging
T/F ARIZONA 318 Type 3	Logan Lawson	<b>E-10050</b>	<b>0700-1900</b> Rose Staging
STG LMU 9226G	Josh Kern	C-32	0700-0700 Rose Staging
STL BEU 9467L	Brice Muenzer	E-63	0700-0700 Rose Staging
STL MRN 9151L	Mike Waters	E-10308	0700-0700 Rose Staging
STL AFV 1650L	Richard Strange	E-10005	0700-0700 Rose Staging
<del>STL FTL 1654L To Reyes</del>	Dan Freeh	<b>E-10004</b>	<b>0700-1900</b> Rose Staging
DOZ ANF 3	Thuman	E-134	0700-0700 Rose Staging
DOZ PVT BERLOGAR E-190	Cam Berlogar	E-190	0700-0700 Rose Staging
DOZ PVT SALINAS E-489	Anthony Salinas	E-489	0700-0700 Rose Staging
DOZ PVT NORTH E-10088	Ron Stevenson	E-10088	0700-0700 Rose Staging
DOZ PVT NORTH E-10089	Don George	E-10089	0700-0700 Rose Staging
W/T OES 52	<b>John Agueda</b>	<b>E-10211</b>	<b>0700-1900</b> Rose Staging
W/T PVT BRENDA'S E-451	Dana Cleer	E-451	0700-0700 Rose Staging
<del>GRAD PVT KANAYAN E-508</del>	William Kanayan	<b>E-508</b>	<b>0700-1900</b> Rose Staging
<b>6. Work Assignments:</b> <i>To DIV 2 MIGHTS</i> Maintain 3 minute response time.			
<b>7. Special Instructions:</b> Sensitive Resource Areas are flagged with Green on White Polka-Dot flagging. Please avoid or limit disturbance. If you encounter cultural sites, avoid or limit ground disturbing activities within the area. Please gather site information(location, description, photos) Please gather site information (location, description, photos) and report the discovery to the State Archaeologist, Steph Velasquez, (951-901-5029). ***REMS 4 is available for all Ventura Zone Branches and Divisions***			
<b>8. Communications</b> (radio and/or phone contact numbers needed for this assignment):			
Name	Ch	Function	Rx Freq
			Rx Tone
			Tx Freq
Notes			Tx Tone
NIFC C99	5	COMMAND	166.3125
			170.0750
			146.2
			LINKED WITH C4,10,12
CALCORD	15	MEDICAL	156.0750
			156.7
CDF T18	14	AIR TO GROUND	159.3450
			192.8
			159.3450
			192.8
GUARD 17	16	EMERGENCY	168.6250
			168.6250
Prepared by: Name: Coby Dyché Pos/Title: RESL Date/Time: 12/16/2017 2300 hours Signature:  ICS 204			



# ASSIGNMENT LIST (ICS 204)

1. Incident Name: <b>THOMAS</b>		2. Operational Period: Date From: 12/17/17 Date To: 12/18/17 Time From: 0700 Time To: 0700		3. Branch: Staging		Rose	
4. Operations Personnel: Operations Section Chief: B. Weiser, J. Spykeman (T) Night Ops: M. Brunton, K. Bohall (T) Branch Director: Staging Area Manager: Joe Kennedy*							
5. Resources Assigned:				** Resources Below in Bold are 12 Hour **			
Resource Identifier	Leader	Personnel	Request #	Reporting Location, Special Equipment, Remarks, Notes, and Information	Time	Location	
SKE PVT WURLITZER E-10248	George Wurlitzer	1	E-10248	0700-1900 Rose Staging			
HEBRESSER WENT TO W	Reser, Gregory	1	O-10294	0700-0700- Rose Staging			
<p>WLT E-10368 From Ventura Staging</p> <p>STC Colorado 315 From Ventura Staging</p> <p>STL 94287 From Q</p> <p>CHIP E-10023 DIV U</p> <p>CHIP E-10097 DIV U</p>							
5. Resources Assigned:							
<p>Staging Area Manager: Joe Kennedy*</p> <p>Branch Director:</p> <p>Operations Section Chief: B. Weiser, J. Spykeman (T) Night Ops: M. Brunton, K. Bohall (T)</p>							
2. Operational Period:				3. Branch:			
Date From: 12/17/17		Date To: 12/18/17		Time From: 0700		Time To: 0700	
4. Operations Personnel:							
Operations Section Chief: B. Weiser, J. Spykeman (T) Night Ops: M. Brunton, K. Bohall (T)							
Branch Director:							
Staging Area Manager: Joe Kennedy*							
5. Resources Assigned:				** Resources Below in Bold are 12 Hour **			
Resource Identifier	Leader	Personnel	Request #	Reporting Location, Special Equipment, Remarks, Notes, and Information	Time	Location	
SKE PVT WURLITZER E-10248	George Wurlitzer	1	E-10248	0700-1900 Rose Staging			
HEBRESSER WENT TO W	Reser, Gregory	1	O-10294	0700-0700- Rose Staging			
<p>WLT E-10368 From Ventura Staging</p> <p>STC Colorado 315 From Ventura Staging</p> <p>STL 94287 From Q</p> <p>CHIP E-10023 DIV U</p> <p>CHIP E-10097 DIV U</p>							
6. Work Assignments:							
Maintain 3 minute response time.							
7. Special Instructions:							
<p>Sensitive Resource Areas are flagged with Green on White Polka-Dot flagging. Please avoid or limit disturbance.</p> <p>If you encounter cultural sites, avoid or limit ground disturbing activities within the area. Please gather site information (location, description, photos).</p> <p>***REMS 4 is available for all Ventura Zone Branches and Divisions***</p>							
8. Communications (radio and/or phone contact numbers needed for this assignment):							
Name	Ch	Function	Rx Freq	Rx Tone	Tx Freq	Tx Tone	Notes
NIFC C99	5	COMMAND	166.3125		170.0750		LINKED WITH C4,10,12
CALCORD	15	MEDICAL	156.0750	156.7	156.0750		156.7
CDF T18	14	AIR TO GROUND	159.3450	192.8	159.3450		192.8
GUARD 17	16	EMERGENCY	168.6250		168.6250		110.9
9. Prepared by: Name: Coby Dyche Post/Title: RESL Date/Time: 12/16/2017 2300 hours Signature: 							
ICS 204							


# ASSIGNMENT LIST (ICS 204)

1. Incident Name: <b>THOMAS</b>		2. Operational Period: Date From: 12/17/17 Date To: 12/18/17		3.	
4. Operations Personnel: Operations Section Chief: B. Weiser, J. Spykeman (T) Night Ops: M. Brunton, K. Bohall (T) Branch Director: Staging Area Manager: Steve Torres, Daniel Sooy (HEQB) (T)		Branch: Ventura		Page 1 of 2	
5. Resources Assigned: ** Resources Below in Bold are 12 Hour **					
Resource Identifier		Leader	Personnel	Request #	Reporting Location, Special Equipment, Remarks, Notes, and Information Time Location
STA LAC 1130A	Curtis Wisman			21	0700-0700 ICP
STA XOR 1424A	Sean Demetrolis			22	0700-0700 ICP
STA OES ST2	Rusty Bachman			20	0700-0700 ICP
T/F XHU 2075 Type 1	Kent Hulbert			20	0700-0700 ICP
LNU 9140C	Gino Degraffenreid			17	0700-0700 ICP
STC CZU 9171C	<del>Aldo Gonzalez</del>			17	0700-0700 ICP
STC XME 2150C	John Thomen			18	0700-0700 ICP
STG XSN-2886E	Jeff Holden			20	0700-0700 ICP
STC LPF 1657C	Jeffrey Shutt			22	0700-1900 ICP
<del>STG EOPRADO 345</del>	Mike Cobb			21	0700-1900 ICP
T/F XNE 4109 Type 3	Jon Nelson			15	0700-0700 ICP
T/F XTB 4239	Rich Nalder			19	0700-0700 ICP
T/F CSR 316 Type 3	David Zuarez			17	0700-1900 ICP
STF THOMAS 10	Michael Kinkade			17	0700-0700 ICP
T/F COLORADO 325	Rudkin, Marc J			13	0700-1900 ICP
W/T PVT FRC E-10078	Charlie Kelly			2	0700-0700 ICP
W/T PVT Willmore E-10082	Mathew Ricks			2	0700-0700 ICP
W/T CSC OES 21	Keith Muelheim			2	0700-0700 ICP
6. Work Assignments: Maintain 3 minute response time.					
7. Special Instructions: Sensitive Resource Areas are flagged with Green on White Polka-Dot flagging. Please avoid or limit disturbance. If you encounter cultural sites, avoid or limit ground disturbing activities within the area. Please gather site information(location, description, photos) Please gather site information(location, description, photos) and report the discovery to the State Archaeologist, Steph Velasquez, (951-901-5029). ***REMS 4 is available for all Ventura Zone Branches and Divisions***					
8. Communications (radio and/or phone contact numbers needed for this assignment):					
Name	Ch	Function	Rx Freq	Rx Tone	Tx Freq
NIFC C12	4	COMMAND	173.0375		167.3250
					146.2
					LINKED WITH C4,10,99
CALCORD	15	MEDICAL	156.0750	156.7	156.7
CDF T18	14	AIR TO GROUND	159.3450	192.8	159.3450
GUARD 17	16	EMERGENCY	168.6250		168.6250
9. Prepared by: Name: Coby Dyche Pos/Title: RESL Date/Time: 12/16/2017 2300 hours Signature: 					
ICS 204					

# ASSIGNMENT LIST (ICS 204)

<b>1. Incident Name:</b>	<b>THOMAS</b>		
<b>2. Operational Period:</b>	Date From: 12/17/17	Date To: 12/18/17	Time From: 0700
<b>3.</b>	Branch: Ventura		
<b>4. Operations Personnel:</b>	Operations Section Chief: B. Weiser, J. Spykerman (T) Night Ops: M. Brunton, K. Bohall (T) Branch Director: Staging Area Manager: Steve Torres, Daniel Sooy (HEQB) (T)		
<b>5. Resources Assigned:</b>	<b>** Resources Below in Bold are 12 Hour **</b>		
<b>Resource Identifier</b>	<b>Leader</b>	<b>Personnel</b>	<b>Request #</b>
W/T PVT E-10368 ALANS To Rose	Alan Wharff		2
W/T PVT DIRTWORKS E-10372	Michael Kirkendall		2
W/T PVT GARY T-1 E-10380	Tracy Moody		2
W/T PVT T & S E-10382	Jones, Ernest		1
W/T PVT T&S E-10383 T&S	Freshour, Casy		1
W/T PVT SKYLONDA E-10388	Rick Rogers		2
W/T PVT DESKO E-10390	Matt Deskovick		2
MAST SKIDSTEER E-10028	Nieblas Coleman		1
MAST PVT VENTANA E-10125	Bryce Colter Nason		1
MAST PVT HAMMON E-10126	Jeff Hammon		1
MAST PVT MCKELLER Tree E-25033-LOUIS	Doug McKeller		1
MAST PVT E-25038 LEPAGE	Douglas, Grant		2
CHIP PVT LAANS TREE E-10409	James Laan		2
HEQB HAUS	Haus, Thomas J		1
HEQB Hodge- DIV W	Matt Hodge		1
STA OES S/T 10 From DIV 1/2			
D07 E-10086 From DIV Louis			
STA 6300 A From Rose			
6. Work Assignments: Maintain 3 minute response time. STA 2324 A From Rose			
7. Special Instructions: Sensitive Resource Areas are flagged with Green on White Polka-Dot flagging. Please avoid or limit disturbance. If you encounter cultural sites, avoid or limit ground disturbing activities within the area. Please gather site information (location, description, photos). Please gather site information (location, description, photos) and report the discovery to the State Archaeologist, Steph Velasquez, (951-901-5029). ***REMS 4 is available for all Ventura Zone Branches and Divisions***			
8. Communications (radio and/or phone contact numbers needed for this assignment):			
Name	Ch	Function	Rx Freq
NIFC C12	4	COMMAND	173.0375
CALCORD	15	MEDICAL	156.0750
CDF T18	14	AIR TO GROUND	159.3450
GUARD 17	16	EMERGENCY	168.6250
9. Prepared by: Name: Coby Dyche Pos/Title: RESL Date/Time: 12/16/2017 2300 hours Signature: <i>Coby</i>			
ICS 204			

# ASSIGNMENT LIST (ICS 204)

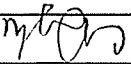
<b>1. Incident Name:</b>	THOMAS		
<b>2. Operational Period:</b>	Date From: 12/17/17	Date To: 12/18/17	
	Time From: 0700	Time To: 0700	
<b>3.</b>	Branch: X	Div/Group: TT	Tango-Tango
<b>4. Operations Personnel:</b> Operations Section Chief: (Day)Shane Lauderdale, Chris Childers (Night) Jake Cagle, Kelly Martin (T) Branch Director: D. Dandrea*, J. Froggett*, J. Hinson* Division/Group Supervisor: (Day) R. Booker* (Night) C. Linares, R. Ucha			
<b>** Resources Below in Bold are 12 Hour **</b>			
<b>5. Resources Assigned:</b>	Resource Identifier	Leader	Personnel
	Request #	Request #	Time
	Remarks, Notes, and Information Location		
<b>5. Resources Assigned:</b> STC ANF 1617C T/F CSR 321 Type 3 T/F NEW MEXICO 1 Type 3 T/F OREGON 314 Type 6 STG BDU 9356G STG TLU 9413G STG MMU 9425G CRW VAD SNAKE RIVER 14 Rodolfo Cervantes Sr. 21 C-10050 0700-1900 DP-56 CRW AFV VANDENBERG Jesse Hendricks 18 C-25010 0700-1900 DP-56 W/T PVT D&L WATER E-140 Douglas Brossard 1 E-140 0700-1900 DP-56 W/T PVT SBE E-455 Charles Hughes 2 E-455 0700-0700 DP-56 W/T PVT FRONTERA E-10084 Dan Olyer 2 E-10084 0700-0700 DP-56 W/T PVT FRONTERA E-10085 Phil Hurst 2 E-10085 0700-0700 DP-56 W/T PVT O'Connell E-25071 Mark O'Connell 1 E-25071 0700-1900 DP-56 FEMP VILLARREAL Adrian Villarreal 1 O-175 0700-0700 DP-56 FEMT CHAMBERLIN Wes Chamberlin 1 O-427 0700-0700 DP-56			
<b>6. Work Assignments:</b>			
Hold the Pendola Rd. and Agua Caliente Rd. Burn out where necessary as directed by Branch Director.			
<b>7. Special Instructions:</b>			
Sensitive Resource Areas are flagged with Green on White Polka-Dot flagging. Please avoid or limit disturbance. If you encounter cultural sites, avoid or limit ground disturbing activities within the area. Please gather site information(location, description, photos) if you encounter cultural sites, avoid or limit ground disturbing activities within the area. Please gather site information(location, description, photos) if you encounter cultural sites, avoid or limit ground disturbing activities within the area. Please gather site information(location, description, photos) and report the discovery to the State Archaeologist, Steph Velasquez, (951-901-5029). ***REMS 3 is available for all Santa Barbara Zone Branches and Divisions.***			
<b>8. Communications</b> (radio and/or phone contact numbers needed for this assignment):			
Name	Ch	Function	Rx Freq
			Rx Tone
			Tx Freq
			Tx Tone
Notes			
NIFC C97	4	COMMAND	163.1500
CDF T1	9	TACTICAL	151.2575
CALCORD	15	MEDICAL	156.0750
CDF T14	14	AIR TO GROUND	159.2250
GUARD 17	16	EMERGENCY	168.6250
9. Prepared by: Name: Coby Dyche Post/Title: RESL Date/Time: 12/16/2017 2300 hours Signature: 			
ICS 204			

# ASSIGNMENT LIST (ICS 204)


<b>1. Incident Name:</b>	THOMAS		
<b>2. Operational Period:</b>	Date From: 12/17/17	Date To: 12/18/17	
<b>3.</b>	Branch: X	Div/Group: RR	Reporting Location, Special Equipment, Remarks, Notes, and Information Location
<b>4. Operations Personnel:</b> Operations Section Chief: (Day)Shane Lauderdale, Chris Childers (Night) Jake Cagle, Kelly Martin (T) Branch Director: D. Dandrea*, J. Froggett*, J. Hinson* Division/Group Supervisor: <b>Matt Aoki*</b>			
<b>** Resources Below in Bold are 12 Hour **</b>			
<b>5. Resources Assigned:</b>			
Resource Identifier	Leader	Personnel	Request #
STC MEU 9110C	Jeff Schlater	18	E-10196
STC SBC 9322C	Diondray Wiley	19	E-17
STC OES 2871C	Alan Evans	17	E-10148
T/F 308 Type 6	Miguel Grambs	15	E-435
STG LMU 9227G	Mark Steele	33	C-10033
CRW BDF SAN BERNARDINO	John Ellison	20	C-25007
CRW SQF BEAR RIDGE 1	Matthew Ball	22	C-25006
CRW INF MARAUDERS	James Kepler	19	C-10046
CRW ANF MONARCHS	Nick Rosche	21	C-10047
T/F CALIFORNIA 301	Kevin Finkenkelier	15	E-10176
DOZ MVU 3345	Elaine Gibson	2	E-186
DOZ FKU 4341	Troy Holtermann	1	E-183
DOZ SBC 1	Mark Linane	2	E-10000
DOZ SBC 4	Joe Gavlak	2	E-10001
DOZ LPF 3	Sean Kenney	3	E-480
DOZ LPF 4	Sean Kelley	3	E-481
DOZ PVT BURRO E-490 To P070	Robert Dominikus	2	E-490
DOZ PVT SYLVIA E-492 To P070	Tom Neverkovec	2	E-492
<b>6. Work Assignments:</b>			
Prep Camino Cielo Ridge for burnout operation. Hold the Camino Cielo where active fire bumps the road.			
<b>7. Special Instructions:</b>			
RR has responsibility for structure defense and perimeter control on Gibraltar Rd. from The Branch Break to the hairpin turn below Flores Flats.			
<b>***REMS 3 is available for all Santa Barbara Zone Branches and Divisions.***</b>			
<b>8. Communications</b> (radio and/or phone contact numbers needed for this assignment):			
Name	Ch	Function	Rx Freq
NIFC C97	4	COMMAND	163.1500
CDF T30	12	TACTICAL	151.3925
CALCORD	15	MEDICAL	156.0750
CDF T14	14	AIR TO GROUND	159.2250
GUARD 17	16	EMERGENCY	168.6250
9. Prepared by: Name: Coby Dyche Pos/Title: RESL Date/Time: 12/16/2017 2300 hours Signature: <i>Coby Dyche</i>			
ICS 204			



# ASSIGNMENT LIST (ICS 204)

1. Incident Name: <b>THOMAS</b>		2. Operational Period: Date From: 12/17/17 Date To: 12/18/17		3.	
4. Operations Personnel: Operations Section Chief: (Day)Shane Lauderdale, Chris Childers (Night) Jake Cagle, Kelly Martin (T) Branch Director: D. Dandrea*, J. Froggett*, J. Hinson* Division/Group Supervisor: <b>Matt Aoki*</b>		Branch: X		Div/Group: RR	
5. Resources Assigned: <b>** Resources Below in Bold are 12 Hour **</b>		Reporting Location, Special Equipment, Remarks, Notes, and Information		Time Location	
Resource Identifier	Leader	Personnel	Request #	Time Location	
BOZ PVT CALDWELL E-498 <i>To Polo</i>	Greg Caldwell		E-493	0700-0700	DP-55
DOZ PVT AAA EQUIP E-494	Tim Hatter		E-494	0700-0700	DP-55
DOZ PVT AAA EQUIP E-495	Brenden Simunaci		E-495	0700-1900	DP-55
BOZ PVT RIBOE E-496 <i>To Polo</i>	Tim Goss		E-496	0700-0700	DP-55
DOZ PVT FIRE IRON E-498	Dustin Kotterman		E-498	0700-0700	DP-55
DOZ PVT OFFERRALL E-499	Travis Oferrall		E-499	0700-0700	DP-55
DOZ PVT FLOODGATE E-500	Clint Larue		E-500	0700-0700	DP-55
BOZ PVT SCHNEITZER E-10093 <i>To Polo</i>	Maurice Rhoades		E-10093	0700-0700	DP-55
W/T PVT 49ER E-454	Robert Alvarez		E-454	0700-0700	DP-55
W/T PVT BENDALLS E-457	Justin Traummiller		E-457	0700-0700	DP-55
W/T PVT FRC E-10079	Charlie Kelly		E-10079	0700-0700	DP-55
<del>W/T PVT DOUBBLE R E-10376 To Polo</del>	Rich Vieyra		E-10376	0700-0700	DP-55
GRAD PVT COOPER E-465	Carlton Cooper		E-465	0700-1900	DP-55
<del>GRAD PVT R&amp;R PIPE E-466 To Polo</del>	Tom Anderson		E-466	0700-1900	DP-55
GRAD PVT EMERSON E-509	Mel Emerson		E-509	0700-1900	DP-55
MAST SKIDSTEER E-10027	Clem Lessi		E-10027	0700-1900	DP-55
MAST CECIL LOGGING E-10124	Justin Cecil		E-10124	0700-1900	DP-55
CHIP PVT BELLA E-10026	Luis Siciliano		E-10026	0700-1900	DP-55
6. Work Assignments:					
Prep Camino Cielo Ridge to Gibraltar					
7. Special Instructions: RR has responsibility for structure defense and perimeter control on Gibraltar Rd. from The Branch Break to the hairpin turn below Flores Flats.					
***REMS 3 is available for all Santa Barbara Zone Branches and Divisions.***					
8. Communications (radio and/or phone contact numbers needed for this assignment):					
Name	Ch	Function	Rx Freq	Rx Tone	Tx Tone
NIFC C97	4	COMMAND	163.1500		146.2
CDF T30	12	TACTICAL	151.3925	192.8	192.8
CALCORD	15	MEDICAL	156.0750	156.7	156.7
CDF T14	14	AIR TO GROUND	159.2250	192.8	192.8
GUARD 17	16	EMERGENCY	168.6250		168.6250
9. Prepared by: Name: Coby Dyché Pos/Title: RESL Date/Time: 12/16/2017 2300 hours Signature: 					
ICS 204					

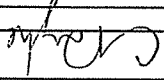
# ASSIGNMENT LIST (ICS 204)

1. Incident Name: <b>THOMAS</b>		2. Operational Period: Date From: 12/17/17 Date To: 12/18/17		3.	
4. Operations Personnel: Operations Section Chief: (Day)Shane Lauderdale, Chris Childers (Night) Jake Cagle, Kelly Martin (T) Branch Director: D. Dandrea*, J. Froggett*, J. Hinson* Division/Group Supervisor: <b>Matt Aoki*</b>		** Resources Below in Bold are 12 Hour **		Reporting Location, Special Equipment, Remarks, Notes, and Information Location	
5. Resources Assigned:					
Resource Identifier		Leader		Personnel	
CHIP PVT SKYLAKE E-10098		John Hagins		1	
CHIP PVT CECIL E-10096		Aaron Herndon		2	
TFLD+				0700-0700 DP-55	
TFLD+				0700-0700 DP-55	
HEQB BAXTER		Nathan Baxter		1	
HEQB (T) BEAT Demobing		Casey Deal		1	
HEQB FITZGERALD		Mike Fitzgerald		1	
HEQB GOMEZ		Luis Gomez		1	
HEQB JOHNSON		Quentin Johnson		1	
HEQB MUNIZ To Polo		Josh Muniz		1	
HEQB TODD		Mark Todd		1	
<b>HEQB Flock</b>		<b>0-10289</b>		<b>1900</b>	
***REMS LFD REMS 3***		Robert Machines		2	
FEMP STODDARD		Mathew Stoddard		1	
FEMP ERICKSON		Bob Erickson		1	
FEMT VASQUEZ		Mike Vasquez		1	
<i>9322c from DTR QA</i>					
6. Work Assignments: Prep Camino Cielo Ridge to Gibraltar MAST E-10125 MAST E-10126 MAST E-10127 MAST E-10030 HEQB Aguilera HEQB Erwin HEQB Lowry (T) TFLD Rollinson STL 9360 L From Polo RR has responsibility for structure defense and perimeter control on Gibraltar Rd. from The Branch Break to the hairpin turn below Flores Flats. ***REMS 3 is available for all Santa Barbara Zone Branches and Divisions.***					
7. Special Instructions:					
8. Communications (radio and/or phone contact numbers needed for this assignment):					
Name		Ch		Function	
NIFC C97		4		COMMAND	
CDF T30		12		TACTICAL	
CALCORD		15		MEDICAL	
CDF T14		14		AIR TO GROUND	
GUARD 17		16		EMERGENCY	
9. Prepared by: Name:		Coby Dyché		Pos/Title: RESL	
ICS 204		Date/Time: 12/16/2017		2300 hours	
Signature:					
Notes		TX Tone		146.2	
LINKED CS,8,11,100		192.8		151.3925	
DIV PP / QG / RR		156.7		159.2250	
MEDICAL COORDINATION		192.8		168.6250	
AIR TO GROUND		110.9		168.6250	
EMERGENCY		110.9		168.6250	

# ASSIGNMENT LIST (ICS 204)

1. Incident Name: <b>THOMAS</b>		2. Operational Period: Date From: 12/17/17 Date To: 12/18/17		3. Branch: X Div/Group: UU Uniform-Uniform	
4. Operations Personnel: Operations Section Chief: (Day)Shane Lauderdale, Chris Childers (Night) Jake Cagle, Kelly Martin (T) Branch Director: D. Dandrea, J. Froggett, J. Hinson* Division/Group Supervisor: (Day)Jeremy Loyd* (Night) TBD <i>Kyle Betty (T)</i>					
5. Resources Assigned: <b>** Resources Below in Bold are 12 Hour **</b> Reporting Location, Special Equipment, Remarks, Notes, and Information Time Location					
Resource Identifier	Leader	Personnel	Request #	Time Location	
STC OES 6848C	Andre Paredes	22	E-114	0700-0700	DP-58
T/F CSR 319 Type 6	Erik Newell	19	E-10239	0700-1900	DP-58
T/F UTAH 3 Type 6	Dan Cather	27	E-10301	0700-0700	DP-58
STG FKU 9435G	Bryan Garabedian	31	C-10	0700-0700	DP-58
REAF LIESKE	Patrick Lieske	1	O-25037	0700-1900	DP-58
REAF MANSON	Manson, Stacy	1	O-25108	0700-1900	DP-58
<i>W/ F-25071 From DAV TH</i>					
6. Work Assignments: Finish any burn along the Agua Caliente Rd. and Pendola Rd.					
7. Special Instructions: Sensitive Resource Areas are flagged with Green on White Polka-Dot flagging. Please avoid or limit disturbance. If you encounter cultural sites, avoid or limit ground disturbing activities within the area. Please gather site information(location, description, photos) Please gather site information (location, description, photos) and report the discovery to the State Archaeologist, Steph Velasquez, (951-901-5029). <b>***REMS 3 is available for all Santa Barbara Zone Branches and Divisions.***</b>					
8. Communications (radio and/or phone contact numbers needed for this assignment):					
Name	Ch	Function	Rx Freq	Rx Tone	Tx Freq
NIFC C97	4	COMMAND	163.1500		172.6750
VTAC12	7	TACTICAL	154.4525	156.7	156.7
CALCORD	15	MEDICAL	156.0750	156.7	156.7
CDF T14	14	AIR TO GROUND	159.2250	192.8	192.8
GUARD 17	16	EMERGENCY	168.6250		168.6250
9. Prepared by: Name: Coby Dyche Date/Time: 12/16/2017 2300 hours Signature: <i>Coby Dyche</i> Pos/Title: RESL IC 204					

# ASSIGNMENT LIST (ICS 204)

1. Incident Name: <b>THOMAS</b>		2. Operational Period: Date From: 12/17/17    Date To: 12/18/17 Time From: 0700    Time To: 0700		3. Branch: <b>XX</b> Div/Group: <b>AA</b> Alpha-Alpha	
4. Operations Personnel: Operations Section Chief: (Day)Shane Lauderdale, Chris Childers (Night) Jake Cagle, Kelly Martin (T) Branch Director: <b>Jim Topoleski</b> Branch Safety: Mike Klusky, Blake Lawson, Stok, REMS3 Division/Group Supervisor: <b>John Kirckpatrick</b>					
5. Resources Assigned:			** Resources Below in Bold are 12 Hour **		
Resource Identifier		Leader	Personnel	Request #	Reporting Location, Special Equipment, Remarks, Notes, and Information Time
<b>STF THOMAS 12</b>		Chad Minter	17	E-289	0700-0700 Rincon FS Station
<b>CRW ZUA ZUNI</b>		Beula Woodie	20	C-10045	0700-1900 Rincon FS Station
6. Work Assignments:					
Improve and hold control lines. Backhaul water, hose, and garbage. Tactical patrol around structures					
7. Special Instructions: Sensitive Resource Areas are flagged with Green on White Polka-Dot flagging. Please avoid or limit disturbance. If you encounter cultural sites, avoid or limit ground disturbing activities within the area. Please gather site information(location, description, photos) Please gather site information (location, description, photos) and report the discovery to the State Archaeologist, Steph Velasquez, (951-901-5029). ***REMS 3 is available for all Santa Barbara Zone Branches and Divisions.***					
8. Communications (radio and/or phone contact numbers needed for this assignment):					
Name	Ch	Function	Rx Freq	Rx Tone	Tx Freq
NIFC C11	3	COMMAND	170.6875		166.5750
CDF T28	12	TACTICAL	151.1825	192.8	151.1825
CALCORD	15	MEDICAL	156.0750	156.7	156.0750
CDF T14	14	AIR TO GROUND	159.2250	192.8	159.2250
GUARD 17	16	EMERGENCY	168.6250		168.6250
9. Prepared by: Name: <b>Coby Dyché</b> Pos/Title: <b>RESL</b> Date/Time: 12/16/2017 2300 hours					
Signature: 					
ICS 204					

## ASSIGNMENT LIST (ICS 204)

<b>1. Incident Name:</b> THOMAS		<b>2. Operational Period:</b> Date From: 12/17/17      Date To: 12/18/17 Time From: 0700              Time To: 0700	
<b>4. Operations Personnel:</b> Operations Section Chief: (Day)Shane Lauderdale, Chris Childers (Night) Jake Cagle, Kelly Martin (T) Branch Director: Jim Topoleski Division/Group Supervisor: Michael Lake			
<b>5. Resources Assigned: ** Resources Below in Bold are 12 Hour **</b>			
<b>3.</b>	<b>Branch:</b>  XX  CC	<b>Div/Group:</b>  Charlie-Charlie	Reporting Location, Special Equipment, Remarks, Notes, and Information
			Time Location
			Request #
			Personnel
		Leader	Request #
		Chris Varnum	E-129
		Tim Brewer	C-10052
		Herman Albers	C-10044
		CRW GRAYBACK 7B	0700-1900 DP-20/Carpenteria HS
		CRW KTA KARUK 1	0700-1900 DP-20/Carpenteria HS
		STC XSH 3150C	0700-0700 DP-20/Carpenteria HS

<b>6. Work Assignments:</b> Mop-up to the degree possible to prevent escape and to ensure personnel safety.							
<b>7. Special Instructions:</b> Sensitive Resource Areas are flagged with Green on White Polka-Dot flagging. Please avoid or limit disturbance. If you encounter cultural sites, avoid or limit ground disturbing activities within the area. Please gather site information (location, description, photos). Please gather site information (location, description, photos) and report the discovery to the State Archaeologist, Steph Velasquez, (951-901-5029). <b>***REMS 3 is available for all Santa Barbara Zone Branches and Divisions.***</b>							
<b>8. Communications</b> (radio and/or phone contact numbers needed for this assignment):							
Name	Ch	Function	Rx Freq	Rx Tone	Tx Freq	Tx Tone	Notes
NIFC C11	3	COMMAND	170.6875		166.5750		LINKED CS, 8, 97, 100
CDF T31	8	TACTICAL	159.3825	192.8	159.3825	192.8	DIV CC / EE / MM
CALCORD	15	MEDICAL	156.0750	156.7	156.0750	156.7	MEDICAL COORDINATION
CDF T14	14	AIR TO GROUND	159.2250	192.8	159.2250	192.8	AIR TO GROUND
GUARD 17	16	EMERGENCY	168.6250		168.6250	110.9	EMERGENCY

<b>9. Prepared by: Name:</b> Coby Dyche		<b>Pos/Title:</b> RESL		<b>Date/Time:</b> 12/16/2017 2300 hours		<b>ICS 204</b>	
<b>Signature:</b> _____							



**ASSIGNMENT LIST (ICS 204)**

<b>1. Incident Name:</b> THOMAS	<b>2. Operational Period:</b> Date From: 12/17/17 Date To: 12/18/17	<b>3.</b>																														
<table style="width:100%; border-collapse: collapse;"> <tr> <td style="width:33%;"><b>Branch:</b> XX</td> <td style="width:33%;"><b>Div/Group:</b> GG</td> <td style="width:33%;"><b>Reporting Location, Special Equipment, Remarks, Notes, and Information</b></td> </tr> <tr> <td colspan="3"> <p><b>4. Operations Personnel:</b>                      Operations Section Chief: (Day)Shane Lauderdale, Chris Childers (Night) Jake Cagle, Kelly Martin (T)                      Branch Director: Jim Topoleski                      Division/Group Supervisor: (Day) M. Gomez* (Night) D. Edwards*                      Branch Safety: Mike Klusyk,                      Blake Lawson, Stok, REMS3</p> </td> </tr> </table>			<b>Branch:</b> XX	<b>Div/Group:</b> GG	<b>Reporting Location, Special Equipment, Remarks, Notes, and Information</b>	<p><b>4. Operations Personnel:</b>                      Operations Section Chief: (Day)Shane Lauderdale, Chris Childers (Night) Jake Cagle, Kelly Martin (T)                      Branch Director: Jim Topoleski                      Division/Group Supervisor: (Day) M. Gomez* (Night) D. Edwards*                      Branch Safety: Mike Klusyk,                      Blake Lawson, Stok, REMS3</p>																										
<b>Branch:</b> XX	<b>Div/Group:</b> GG	<b>Reporting Location, Special Equipment, Remarks, Notes, and Information</b>																														
<p><b>4. Operations Personnel:</b>                      Operations Section Chief: (Day)Shane Lauderdale, Chris Childers (Night) Jake Cagle, Kelly Martin (T)                      Branch Director: Jim Topoleski                      Division/Group Supervisor: (Day) M. Gomez* (Night) D. Edwards*                      Branch Safety: Mike Klusyk,                      Blake Lawson, Stok, REMS3</p>																																
<b>** Resources Assigned Below in Bold are 12 Hour **</b>																																
<table style="width:100%; border-collapse: collapse;"> <tr> <th style="width:15%;">Resource Identifier</th> <th style="width:15%;">Leader</th> <th style="width:15%;">Personnel</th> <th style="width:15%;">Request #</th> <th style="width:40%;">Time Location</th> </tr> <tr> <td>STA OES 1860A</td> <td>Kevin Stewart</td> <td>18</td> <td>E-81</td> <td>0700-0700 DP-53</td> </tr> <tr> <td>STC XAL 2011C</td> <td>Gary Ashley</td> <td>20</td> <td>E-10015</td> <td>0700-0700 DP-53</td> </tr> <tr> <td><b>T/F OREGON 311 Type 6</b></td> <td><b>Paul Ritter</b></td> <td><b>12</b></td> <td><b>E-439</b></td> <td><b>0700-1900 DP-53</b></td> </tr> <tr> <td><b>CRW SQF SCORPION 2</b></td> <td><b>Isain Garcia-Lemus</b></td> <td><b>22</b></td> <td><b>C-25005</b></td> <td><b>0700-1900 DP-53</b></td> </tr> <tr> <td>W/T PVT TENDERS E-444</td> <td>Bryan Troedel</td> <td>2</td> <td>E-444</td> <td>0700-0700 DP-53</td> </tr> </table>			Resource Identifier	Leader	Personnel	Request #	Time Location	STA OES 1860A	Kevin Stewart	18	E-81	0700-0700 DP-53	STC XAL 2011C	Gary Ashley	20	E-10015	0700-0700 DP-53	<b>T/F OREGON 311 Type 6</b>	<b>Paul Ritter</b>	<b>12</b>	<b>E-439</b>	<b>0700-1900 DP-53</b>	<b>CRW SQF SCORPION 2</b>	<b>Isain Garcia-Lemus</b>	<b>22</b>	<b>C-25005</b>	<b>0700-1900 DP-53</b>	W/T PVT TENDERS E-444	Bryan Troedel	2	E-444	0700-0700 DP-53
Resource Identifier	Leader	Personnel	Request #	Time Location																												
STA OES 1860A	Kevin Stewart	18	E-81	0700-0700 DP-53																												
STC XAL 2011C	Gary Ashley	20	E-10015	0700-0700 DP-53																												
<b>T/F OREGON 311 Type 6</b>	<b>Paul Ritter</b>	<b>12</b>	<b>E-439</b>	<b>0700-1900 DP-53</b>																												
<b>CRW SQF SCORPION 2</b>	<b>Isain Garcia-Lemus</b>	<b>22</b>	<b>C-25005</b>	<b>0700-1900 DP-53</b>																												
W/T PVT TENDERS E-444	Bryan Troedel	2	E-444	0700-0700 DP-53																												
<p><b>5. Resources Assigned:</b></p>																																
<p><b>6. Work Assignments:</b> Fall trees that can threaten control lines.</p>																																
<p><b>7. Special Instructions:</b> Sensitive Resource Areas are flagged with Green on White Polka-Dot flagging. Please avoid or limit disturbance. If you encounter cultural sites, avoid or limit ground disturbing activities within the area. Please gather site information(location, description, photos). Please gather site information(location, description, photos) and report the discovery to the State Archaeologist, Steph Velasquez, (951-901-5029). ***REMS 3 is available for all Santa Barbara Zone Branches and Divisions.***</p>																																
<p><b>8. Communications</b> (radio and/or phone contact numbers needed for this assignment):</p>																																
Name	Ch	Function	Rx Freq	Rx Tone	Tx Freq	Tx Tone	Notes																									
NIFC C11	3	COMMAND	170.6875		166.5750	146.2	LINKED C5.8,97,100																									
CDF T28	12	TACTICAL	151.1825	192.8	151.1825	192.8	DIV AA / GG / OO / CONT.																									
CALCORD	15	MEDICAL	156.0750	156.7	156.0750	156.7	MEDICAL COORDINATION																									
CDF T14	14	AIR TO GROUND	159.2250	192.8	159.2250	192.8	AIR TO GROUND																									
GUARD 17	16	EMERGENCY	168.6250		168.6250	110.9	EMERGENCY																									

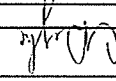
9. Prepared by: Name: Coby Dyche      Pos/Title: RESL      Date/Time: 12/16/2017 2300 hours      Signature: *[Handwritten Signature]*



# ASSIGNMENT LIST (ICS 204)

<b>1. Incident Name:</b>	<b>THOMAS</b>		
<b>2. Operational Period:</b>	Date From: 12/17/17	Date To: 12/18/17	
<b>3.</b>	Branch: XXI	Div/Group: HH	Reporting Location, Special Equipment, Remarks, Notes, and Information Location Time
<b>4. Operations Personnel:</b> Operations Section Chief: (Day)Shane Lauderdale, Chris Childers (Night) Jake Cagle, Kelly Martin (T) Branch Director: Monty Smith, Mike Gallagher (T) Branch Safety: Matt Bergstrand REMS 3 Division/Group Supervisor: Travis Craig, Dave Fowler (T)			
<b>** Resources Below in Bold are 12 Hour **</b>			
<b>5. Resources Assigned:</b>			
Resource Identifier	Leader	Personnel	Request #
STA XLC 1207A	Steve Briggs		E-10103
STA OES 1472A	Scott Hallett		E-95
STA OES 1840A	Chris Fabrizio		E-80
STA XSF 2257A	Bryan Rubenstein		E-10108
STA XSM 2277A	Ben Marra		E-10109
STA XSC 2302A	Mike Krisman		E-109
STA OES 2819A	Robert Brand		E-107
STA XFR 5008A	Lawrence French		E-83
STA XBO 6210A	Timothy Stewart		E-88
T/F 2278	Emil Picchi		E-10056
STA AEU 9270C	Newman		E-102
STA SLU 9340C	Laurie Donnelly		E-44
STA ANF 1616C	Juan Flores		E-133
T/F COLORADO 304 Type 3	Eric Bader		E-10188
Santa Barbara T/F 1	Pat Byde		
-T/F 310 type 6	Lee Winslow		E-438
-CRW KRN 11 TEHACHAPI	Jairus Rothermel		C-18
-CRW SQF HORSESHOE IHC	Dustin Hallam		C-25008
			0700-1900 DP-53
<b>6. Work Assignments:</b>			
Look for direct line opportunities. Protect structures. Burn out as directed by Branch.			
<b>7. Special Instructions:</b>			
Sensitive Resource Areas are flagged with Green on White Polka-Dot flagging. Please avoid or limit disturbance. If you encounter cultural sites, avoid or limit ground disturbing activities within the area. Please gather site information(location, description, photos) . Please gather site information (location, description, photos) and report the discovery to the State Archaeologist, Steph Velasquez, (951-901-5029). ***REMS 3 is available for all Santa Barbara Zone Branches and Divisions.***			
<b>8. Communications</b>			
(radio and/or phone contact numbers needed for this assignment):			
Name	Ch	Function	Rx Tone
NIFC C11	3	COMMAND	170.6875
CDF T1	9	TACTICAL	151.2575
CALCORD	15	MEDICAL	156.0750
CDF T14	14	AIR TO GROUND	159.2250
GUARD 17	16	EMERGENCY	168.6250
Notes TX Tone TX Freq Rx Tone TX Freq TX Tone			
Prepared by: Name: Coby Dyche Pos/Title: RESL Date/Time: 12/16/2017 2300 hours Signature: 			
ICS 204			

**ASSIGNMENT LIST (ICS 204)**

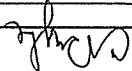
1. Incident Name: <b>THOMAS</b>		2. Operational Period: Date From: 12/17/17 Date To: 12/18/17		3.	
4. Operations Personnel: Operations Section Chief: (Day)Shane Lauderdale, Chris Childers (Night) Jake Cagle, Kelly Martin (T) Branch Director: <b>Monty Smith, Mike Gallagher (T)</b> Branch Safety: Matt Bergstrand REMS 3 Division/Group Supervisor: <b>Travis Craig, Dave Fowler (T)</b>		5. Resources Assigned: <b>** Resources Below in Bold are 12 Hour **</b>		Reporting Location, Special Equipment, Remarks, Notes, and Information Location	
Resource Identifier		Leader	Personnel	Request #	Time
-CRW SQF SPRINGVILLE IHC		Joaquin Medina	18	C-25009	0700-1900 DP-53
-CRW SQF COBRA 2		Arturo Zepeda	21	C-10054	0700-1900 DP-53
-CRW LPF SUNDOWNERS		Michael Shiffrar	19	C-10042	0700-1900 DP-53
-CRW LPF REGULARS		Hector Lee Medrano	21	C-25011	0700-1900 DP-53
CRW SBC 2		Brent Manfred	18	C-10007	0700-1900 DP-53
DOZ PVT DUSI E-184		Michael Dusi	2	E-184	0700-0700 DP-53
DOZ PVT ROADRUNNER E-185		Richard Gonzales	2	E-185	0700-0700 DP-53
W/T PVT ARBOR E-442		Lu Estrada	2	E-442	0700-0700 DP-53
W/T PVT ARBOR E-443		Randy Chennault	2	E-443	0700-0700 DP-53
W/T PVT VANGUARD E-450		Ken Merwin	2	E-450	0700-0700 DP-53
W/T PVT MATRIX E-452		Jim Allen	1	E-452	0700-1900 DP-53
W/T PVT KNIGHT E-461		Thomas Wilson	2	E-461	0700-0700 DP-53
HEQB Starr		Jason Starr	1	O-10288	0700-1900 DP-53
6. Work Assignments: Look for direct line opportunities. Protect structures. Burn out as directed by Branch.					
7. Special Instructions: Sensitive Resource Areas are flagged with Green on White Polka-Dot flagging. Please avoid or limit disturbance. If you encounter cultural sites, avoid or limit ground disturbing activities within the area. Please gather site information(location, description, photos) Please gather site information (location, description, photos) and report the discovery to the State Archaeologist, Steph Velasquez, (951-901-5029). ***REMS 3 is available for all Santa Barbara Zone Branches and Divisions.***					
8. Communications (radio and/or phone contact numbers needed for this assignment):					
Name	Ch	Function	Rx Freq	Rx Tone	Tx Tone
NIFC C11	3	COMMAND	170.6875		146.2
CDF T1	9	TACTICAL	151.2575	192.8	192.8
CALCORD	15	MEDICAL	156.0750	156.7	156.7
CDF T14	14	AIR TO GROUND	159.2250	192.8	192.8
GUARD 17	16	EMERGENCY	168.6250		168.6250
9. Prepared by: Name: Coby Dyché Pos/Title: RESL Date/Time: 12/16/2017 2300 hours Signature: 					
ICS 204					

Branch: XXI  
Div/Group: HH  
Hotel-Hotel  
Page 2 of 2


### ASSIGNMENT LIST (ICS 204)

<p><b>1. Incident Name:</b> THOMAS</p>	<p><b>2. Operational Period:</b> Date From: 12/17/17 Date To: 12/18/17 Time From: 0700 Time To: 0700</p>	<p><b>4. Operations Personnel:</b> Operations Section Chief: (Day)Shane Lauderdale, Chris Childers (Night) Jake Cagle, Kelly Martin (T) Branch Director: <b>Monty Smith, Mike Gallagher (T)</b> Branch Safety: Matt Division/Group Supervisor: <b>R. De La Rosa, M. Bertrand (T), M. St. Bergstrand REMS 3</b></p>					
<p><b>5. Resources Assigned:</b> **Resources Below in Bold are 12 Hour**</p>							
<p>Reporting Location, Special Equipment, Remarks, Notes, and Information Time Location</p>							
<p><b>3.</b></p>	<p><b>Branch:</b> XXI</p>	<p><b>Div/Group:</b> KK Kilo-Kilo</p>					
<p><b>6. Work Assignments:</b> Improve control lines Prepare for structure defense. Construct direct control line.</p>							
<p><b>7. Special Instructions:</b> Sensitive Resource Areas are flagged with Green on White Polka-Dot flagging. Please avoid or limit disturbance. If you encounter cultural sites, avoid or limit ground disturbing activities within the area. Please gather site information(location, description, photos) if you encounter cultural sites, avoid or limit ground disturbing activities within the area. Please gather site information(location, description, photos) ***REMS 3 is available for all Santa Barbara Zone Branches and Divisions.***</p>							
<p><b>8. Communications</b> (radio and/or phone contact numbers needed for this assignment):</p>							
Name	Ch	Function	Rx Freq	Rx Tone	Tx Freq	Tx Tone	Notes
NIFC C11	3	COMMAND	170.6875		166.5750		LINKED CS,8,97,100
VTAC12	7	TACTICAL	154.4525	156.7	154.4525	156.7	DIV KK / UU
CALCORD	15	MEDICAL	156.0750	156.7	156.0750	156.7	MEDICAL COORDINATION
CDF T14	14	AIR TO GROUND	159.2250	192.8	159.2250	192.8	AIR TO GROUND
GUARD 17	16	EMERGENCY	168.6250		168.6250	110.9	EMERGENCY
<p><b>9. Prepared by: Name:</b> Coby Dyché <b>Pos/Title:</b> RESL <b>Date/Time:</b> 12/16/2017 2300 hours <b>Signature:</b> </p>							
<p>ICS 204</p>							


# ASSIGNMENT LIST (ICS 204)

<b>1. Incident Name:</b>		THOMAS	
<b>2. Operational Period:</b>		Date From: 12/17/17	Date To: 12/18/17
<b>3.</b>		Time From: 0700	Time To: 0700
<b>Branch:</b>	XXI	<b>4. Operations Personnel:</b>	
<b>Div/Group:</b>	KK	Operations Section Chief: (Day)Shane Lauderdale, Chris Childers (Night) Jake Cagle, Kelly Martin (T) Branch Director: Monty Smith, Mike Gallagher (T) Branch Safety: Matt Bergstrand REMS 3 Division/Group Supervisor: R. De La Rosa, M. Bertrand (T), M. St	
<b>5. Resources Assigned:</b>		<b>** Resources Below in Bold are 12 Hour **</b>	
<b>Resource Identifier</b>	<b>Leader</b>	<b>Personnel</b>	<b>Request #</b>
FEMP POWERS	Matt Powers	1	0-750
			0700-0700 DP-53
<b>Reporting Location, Special Equipment, Remarks, Notes, and Information</b>			
Time Location			
<b>6. Work Assignments:</b>			
Improve control lines			
Prepare for structure defense.			
Construct direct control line.			
<b>7. Special Instructions:</b>			
Sensitive Resource Areas are flagged with Green on White Polka-Dot flagging. Please avoid or limit disturbance.			
If you encounter cultural sites, avoid or limit ground disturbing activities within the area. Please gather site information(location, description, photos)			
Please gather site information (location, description, photos) and report the discovery to the State Archaeologist, Steph Velasquez, (951-901-5029).			
***REMS 3 is available for all Santa Barbara Zone Branches and Divisions.***			
<b>8. Communications</b> (radio and/or phone contact numbers needed for this assignment):			
Name	Ch	Function	Rx Freq
NIFC C11	3	COMMAND	170.6875
VTAC12	7	TACTICAL	154.4525
CALCORD	15	MEDICAL	156.0750
CDF T14	14	AIR TO GROUND	159.2250
GUARD 17	16	EMERGENCY	168.6250
<b>9. Prepared by: Name:</b>		Coby Dyché	
<b>Post/Title:</b>		RESL	
<b>Date/Time:</b>		12/16/2017 2300 hours	
<b>Signature:</b>			
Notes	TX Tone	Rx Tone	Tx Freq
	146.2	166.5750	156.7
LINKED CS,8,97,100		154.4525	156.7
DIV KK / UU		156.0750	192.8
MEDICAL COORDINATION		159.2250	168.6250
AIR TO GROUND		168.6250	110.9
EMERGENCY		156.7	156.7

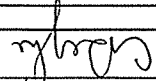
# ASSIGNMENT LIST (ICS 204)

<b>1. Incident Name:</b>	<b>THOMAS</b>		
<b>2. Operational Period:</b>	Date From: 12/17/17	Date To: 12/18/17	
	Time From: 0700	Time To: 0700	
<b>4. Operations Personnel:</b>	Operations Section Chief: (Day)Shane Lauderdale, Chris Childers (Night) Jake Cagle, Kelly Martin (T) Branch Director: <b>Monty Smith, Mike Gallagher (T)</b> Branch Safety: Matt Bergstrand REMS 3 Division/Group Supervisor: <b>Michael Schmidt</b>		
<b>5. Resources Assigned:</b>	<b>** Resources Below in Bold are 12 Hour **</b>		
Resource Identifier	Leader	Personnel	Request #
STA LAC 111A	Dennis Breshers		17
STA XBO 6220A	James Schiller		17
STA BDC 6230A	David Meddles		17
STA XBO 6821A	Larry Lavogue		22
STA THOMAS 7	Chris Sutton		21
STA THOMAS 8	Sherry Bensema		21
T/F STF 305 Type 1	<b>Ryder Bennett</b>		23
STC FKU 9430C	Norman Waters		16
STC FKU 9431C	Roger Raines		17
STC TCU 9441C	Brenton Brown		17
STC XSO 2350C	Dean Sarley		21
STC MNF 3646C	<b>Anthony Arendt</b>		27
T/F CSR 309 Type 3	<b>Pat Ojeda</b>		18
STG CZU 9174G	Neal Morarty		33
STG BEU 9464G	Kevin Dixon		32
W/T OES 51	Mark Rodriguez		2
W/T PVT L&L E-10077	Gary Luck		2
FALM O-513	<b>Eugene Castro</b>		2
<b>6. Work Assignments:</b>	Improve control lines Prepare for structure defense. Construct direct fire line		
<b>7. Special Instructions:</b>	Sensitive Resource Areas are flagged with Green on White Polka-Dot flagging. Please avoid or limit disturbance. If you encounter cultural sites, avoid or limit ground disturbing activities within the area. Please gather site information(location, description, photos) Please gather site information (location, description, photos) and report the discovery to the State Archaeologist, Steph Velasquez, (951-901-5029). ***REMS 3 is available for all Santa Barbara Zone Branches and Divisions.***		
<b>8. Communications</b>	(radio and/or phone contact numbers needed for this assignment):		
Name	Function	Rx Freq	Rx Tone
NIFC C8	COMMAND	169.5375	
CDF T31	TACTICAL	159.3825	192.8
CALCORD	MEDICAL	156.0750	156.7
CDF T14	AIR TO GROUND	159.2250	192.8
GUARD 17	EMERGENCY	168.6250	168.6250
Signature:  Date/Time: 12/16/2017 2300 hours Prepared by: Name: Coby Dyché Pos/Title: RESL			
ICS 204			

# ASSIGNMENT LIST (ICS 204)

<b>1. Incident Name:</b>		THOMAS		<b>2. Operational Period:</b>		Date From: 12/17/17 Date To: 12/18/17	
						<b>3.</b>	
						Branch: XXI	
						Div/Group: MM	
						Mike-Mike	
						Page 2 of 2	
<b>4. Operations Personnel:</b>				Reporting Location, Special Equipment, Remarks, Notes, and Information			
Operations Section Chief: (Day)Shane Lauderdale, Chris Childers (Night) Jake Cagle, Kelly Martin (T)				Time			
Branch Director: Monty Smith, Mike Gallagher (T)				Request #			
Division/Group Supervisor: Michael Schmidt				Personnel			
				Leader			
				Resource Identifier			
				FALM+ Cell Logging from 1/2			
				FEMP FANZO			
				Timothy Fanzo			
				Robert McCoy			
				1			
				O-10012			
				0700-1900			
				Manning Park			
				FEMT MCCOY			
				Robert McCoy			
				1			
				O-425			
				0700-1900			
				Manning Park			
<b>5. Resources Assigned:</b>							
** Resources Below in Bold are 12 Hour **							
Resource Identifier							
Leader							
Personnel							
Request #							
Reporting Location, Special Equipment, Remarks, Notes, and Information							
Time							
Location							
<b>6. Work Assignments:</b>							
Improve control lines							
Prepare for structure defense.							
Construct direct fire line							
<b>7. Special Instructions:</b>							
Sensitive Resource Areas are flagged with Green on White Polka-Dot flagging. Please avoid or limit disturbance.							
If you encounter cultural sites, avoid or limit ground disturbing activities within the area. Please gather site information(location, description, photos)							
Please gather site information (location, description, photos) and report the discovery to the State Archaeologist, Steph Velasquez, (951-901-5029).							
***REMS 3 is available for all Santa Barbara Zone Branches and Divisions.***							
<b>8. Communications</b> (radio and/or phone contact numbers needed for this assignment):							
Name		Ch	Function	Rx Freq	Rx Tone	Tx Freq	Tx Tone
NIFC C8	2	COMMAND	169.5375		164.7125		146.2
CDF T31	8	TACTICAL	159.3825	192.8	159.3825	192.8	DIV CC / EE / MM
CALCORD	15	MEDICAL	156.0750	156.7	156.0750	156.7	MEDICAL COORDINATION
CDF T14	14	AIR TO GROUND	159.2250	192.8	159.2250	192.8	AIR TO GROUND
GUARD 17	16	EMERGENCY	168.6250		168.6250		110.9
EMERGENCY							
<b>9. Prepared by: Name:</b> Coby Dyche							
<b>Pos/Title:</b> RESL		Date/Time: 12/16/2017 2300 hours					
<b>Signature:</b>							
ICS 204							

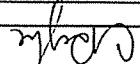
# ASSIGNMENT LIST (ICS 204)

<b>1. Incident Name:</b>	THOMAS		
<b>2. Operational Period:</b>	Date From: 12/17/17	Date To: 12/18/17	
<b>3.</b>	Time From: 0700	Time To: 0700	
<b>4. Operations Personnel:</b>	Operations Section Chief: (Day)Shane Lauderdale, Chris Childers (Night) Jake Cagle, Kelly Martin (T) Branch Director: Monty Smith, Mike Gallagher (T) Branch Safety: Matt Bergstrand REMS 3 Division/Group Supervisor: Joseph Tieso		
<b>5. Resources Assigned:</b>	Reporting Location, Special Equipment, Remarks, Notes, and Information Time Location Request # Personnel Leader		
<b>** Resources Below in Bold are 12 Hour **</b>			
STA LAC 1135A	Wesley Anzai	22	E-10147 0700-0700 DP-53
STA LAC 1136A	Dennis Cross	21	E-10106 0700-0700 DP-53
STA OES 5822A	Brian Price	17	E-33 0700-0700 DP-53
STC XGL 3050C	Scott Blake	17	E-10113 0700-0700 DP-53
T/F THOMAS 18 Type 6		18	E-370 0700-0700 DP-53
T/F MT 5-6 Type 6	William Bernard	20	E-299 0700-0700 DP-53
STG LMU 9224G	Michael Steineke	33	C-10034 0700-0700 DP-53
STG BDU 9357G	Joe Ferrira	32	C-14 0700-0700 DP-53
STG FKU 9434G	Robert Castillo	34	C-10018 0700-0700 DP-53
<b>CRW+</b>			<b>0700-1900 DP-53</b>
W/T PVT FOOTHILL E-458	Tom Kelly	2	E-458 0700-0700 DP-53
W/T PVT HARP E-10153	Alex Williams	2	E-10153 0700-0700 DP-53
FEMP HICKEY	Tyler Hickey	1	O-641 0700-0700 DP-53
FEMT KLINEDINST O-10020	Eric Klinedinst	1	O-10020 0700-0700 DP-53
<del>CRW Site Regulators from DEW Y/C TO VENTURA FIRE-ING</del>			
<del>FALH 2 0-10581</del>			
<b>6. Work Assignments:</b>			
Prepare lines for implementation of firing plan. Prepare structure defense plan. Scout fire/ Branch/ Division. Improve control lines.			
<b>7. Special Instructions:</b>			
Sensitive Resource Areas are flagged with Green on White Polka-Dot flagging. Please avoid or limit disturbance. If you encounter cultural sites, avoid or limit ground disturbing activities within the area. Please gather site information(location, description, photos). Please gather site information (location, description, photos) and report the discovery to the State Archaeologist, Steph Velasquez, (951-901-5029). ***REMS 3 is available for all Santa Barbara Zone Branches and Divisions.***			
<b>8. Communications</b> (radio and/or phone contact numbers needed for this assignment):			
Name	Ch	Function	Rx Freq
NIFC C8	2	COMMAND	169.5375
CDF T28	11	TACTICAL	151.1825
CALCORD	15	MEDICAL	156.0750
CDF T14	14	AIR TO GROUND	159.2250
GUARD 17	16	EMERGENCY	168.6250
Signature: 			
<b>9. Prepared by: Name:</b> Coby Dyché		<b>Post/Title:</b> RESL	<b>Date/Time:</b> 12/16/2017 2300 hours
ICS 204			






# ASSIGNMENT LIST (ICS 204)

<b>1. Incident Name:</b>	THOMAS			
<b>2. Operational Period:</b>	Date From: 12/17/17	Date To: 12/18/17		
<b>3.</b>	Time From: 0700	Time To: 0700		
<b>4. Operations Personnel:</b>	Operations Section Chief: (Day)Shane Lauderdale, Chris Childers (Night) Jake Cagle, Kelly Martin (T) Branch Director: <b>Monty Smith, Mike Gallagher (T)</b> Branch Safety: Matt Bergstrand REMS 3 Division/Group Supervisor: <b>Aaron Latta, Adam Sanders*</b>			
<b>5. Resources Assigned:</b>	** Resources Below in Bold are 12 Hour ** Reporting Location, Special Equipment, Remarks, Notes, and Information Resource Identifier      Leader      Personnel      Request #      Time Location			
STA ORC 1402A	Colton Ashby	20	E-10179	0700-0700 DP-53
T/F THOMAS 1 Type 1	Ed Spafford	17	E-9010	0700-0700 DP-53
STC SHU 9244C	Timothy Whitehurst	16	E-284	0700-0700 DP-53
T/F 6110 Type 3	Alex Silva	17	E-10152	0700-0700 DP-53
T/F UTAH 5 Type 5	Matt Christiansen	20	E-10302	0700-0700 DP-53
STG SHU 9246G	Kyle Ferris	33	C-10032	0700-0700 DP-53
STG SKU 9261G	Jon Jones	33	C-10061	0700-0700 DP-53
<b>W/T LFP WATER TENDER 4</b>	<b>Paul Bartromo</b>	<b>2</b>	<b>E-25104</b>	<b>0700-1900 DP-53</b>
FEMP SEELEY	Robert Seeley	1	O-10018	0700-0700 DP-53
FEMT ROE	Jeff Roe	1	O-426	0700-0700 DP-53
<b>6. Work Assignments:</b>				
Prepare lines for implementation of firing plan. Prepare structure defense plan. Scout fire / Branch / Division. Improve control lines.				
<b>7. Special Instructions:</b>				
RR has responsibility for structure defense and perimeter control on Gibraltar Rd. from The Branch Break to the hairpin turn below Flores Flats.				
***REMS 3 is available for all Santa Barbara Zone Branches and Divisions.***				
<b>8. Communications</b> (radio and/or phone contact numbers needed for this assignment):				
Name	Ch	Function	Rx Freq	Rx Tone
NIFC C8	2	COMMAND	169.5375	
CDF T30	12	TACTICAL	151.3925	192.8
CALCORD	15	MEDICAL	156.0750	156.7
CDF T14	14	AIR TO GROUND	159.2250	192.8
GUARD 17	16	EMERGENCY	168.6250	168.6250
9. Prepared by: Name: Coby Dyché      Pos/Title: RESL      Date/Time: 12/16/2017 2300 hours Signature: 				
ICS 204				

## ASSIGNMENT LIST (ICS 204)

<b>1. Incident Name:</b>	THOMAS		
<b>2. Operational Period:</b>	Date From: 12/17/17 Date To: 12/18/17	Time From: 0700 Time To: 0700	
<b>3.</b>	Branch: Santa Barbara Div/Group: Santa Barbara Firing XXI	<b>4. Operations Personnel:</b> Operations Section Chief: (Day)Shane Lauderdale, Chris Childers (Night) Jake Cagle, Kelly Martin (T) Monty Smith, Mike Gallagher (T) Branch Safety: Matt Bergstrand REMS 3 Division/Group Supervisor: Matthew Farris	
<b>5. Resources Assigned:</b>			
<b>** Resources Below in Bold are 12 Hour **</b>			
Resource Identifier	Leader	Personnel	Request #
STC XSC 2311C	Ted Vanderberg	17	E-298
STG HUU 9124G	Robert Simmons	33	C-10027
CRW RBA ROSEBUD	Pierre Blue Thunder	19	C-10053
CRW SQF3 COBRA 3	Rupert Nowlin	23	C-86
CRW FORTUNA 22	Erick Esquivel	16	C-10043
FEMP ZENGER	Casey Zenger	1	O-10011
FEMT ROBBINS	Michael Robbins	1	O-10025
			0700-1900 DP-20
			0700-1900 DP-20
			0700-1900 DP-20
			0700-1900 DP-20
			0700-1900 DP-20
			0700-1900 DP-20
			0700-0700 DP-20
			0700-0700 DP-20
<b>6. Work Assignments:</b>			
Continue to prep, fire and hold containment lines in Branch XXI			
<b>7. Special Instructions:</b>			
Sensitive Resource Areas are flagged with Green on White Polka-Dot flagging. Please avoid or limit disturbance. If you encounter cultural sites, avoid or limit ground disturbing activities within the area. Please gather site information (location, photos) if you encounter cultural sites. Please gather site information (location, photos) and report the discovery to the State Archaeologist, Steph Velasquez, (951-901-5029).			
***REMS 3 is available for all Santa Barbara Zone Branches and Divisions.***			
<b>8. Communications</b>			
(radio and/or phone contact numbers needed for this assignment):			
Name	Ch	Function	Rx Freq
NIFC C8	2	COMMAND	169.5375
CDF T27	10	TACTICAL	159.3075
CALCORD	15	MEDICAL	156.0750
CDF T14	14	AIR TO GROUND	159.2250
EMERGENCY	16	EMERGENCY	168.6250
GUARD 17	16	EMERGENCY	168.6250
<b>9. Prepared by: Name:</b> Coby Dyche <b>Pos/Title:</b> RESL <b>Date/Time:</b> 12/16/2017 2300 hours <b>Signature:</b> 			
<b>ICS 204</b>			

## ASSIGNMENT LIST (ICS 204)

<b>1. Incident Name:</b> THOMAS				<b>2. Operational Period:</b> Date From: 12/17/17 Date To: 12/18/17		<b>3.</b> Branch: Santa Barbara Contingency Div/Group: <b>Group 1</b>			
<b>4. Operations Personnel:</b> Operations Section Chief: (Day)Shane Lauderdale, Chris Childers (Night) Jake Cagle, Kelly Martin (T) Branch Director: <b>Jay Walter*</b> Branch Safety: Tom Plymale Division/Group Supervisor: <b>Brian Good*</b>				<b>5. Resources Assigned:</b> ** Resources Below in Bold are 12 Hour **				Reporting Location, Special Equipment, Remarks, Notes, and Information	
Resource Identifier		Leader		Personnel	Request #	Time			
SFL 9347E <b>DIV 2</b>		Louis Ermigarat		4	E-139	0700-1900			
Scout division		6. Work Assignments:							
<b>7. Special Instructions:</b> Sensitive Resource Areas are flagged with Green on White Polka-Dot flagging. Please avoid or limit disturbance. If you encounter cultural sites, avoid or limit ground disturbing activities within the area. Please gather site information(location, description, photos). Please gather site information(location, description, photos). If you encounter cultural sites, avoid or limit ground disturbing activities within the area. Please gather site information(location, description, photos). ***REMS 3 is available for all Santa Barbara Zone Branches and Divisions.***									
<b>8. Communications</b> (radio and/or phone contact numbers needed for this assignment):									
Name	Ch	Function	Rx Freq	Rx Tone	Tx Freq	Tx Tone	Notes		
NIFC C97	4	COMMAND	163.1500		172.6750	146.2	LINKED CS,8,11,100		
CDF T28	11	TACTICAL	151.1825	192.8	151.1825	192.8	DIV AA / GG / OO / CONT.		
CALCORD	15	MEDICAL	156.0750	156.7	156.0750	156.7	MEDICAL COORDINATION		
CDF T14	14	AIR TO GROUND	159.2250	192.8	159.2250	192.8	AIR TO GROUND		
GUARD 17	16	EMERGENCY	168.6250		168.6250	110.9	EMERGENCY		
<b>9. Prepared by: Name:</b> Coby Dyché <b>Pos/Title:</b> RESL <b>Date/Time:</b> 12/16/2017 2300 hours <b>Signature:</b>									
<b>ICS 204</b>									

**ASSIGNMENT LIST (ICS 204)**

<b>1. Incident Name:</b> THOMAS		<b>2. Operational Period:</b> Date From: 12/17/17 Date To: 12/18/17 Time From: 0700 Time To: 0700	
<b>3.</b> Branch: Santa Barbara Contingency Div/Group: Group 2		Reporting Location, Special Equipment, Remarks, Notes, and Information Location Time Request # E-64 0700-0700 Personnel 5 Leader Chuck Ray Division/Group Supervisor: <b>Matthew Allen*</b> Branch Director: <b>Jay Walter*</b> Operations Section Chief: (Day)Shane Lauderdale, Chris Childers (Night) Jake Cagle, Kelly Martin (T) Branch Safety: Tom Plymale (Night), REMS3	
<b>4. Operations Personnel:</b>			
** Resources Assigned: ** Resources Below in Bold are 12 Hour ** Resource Identifier STL TUU 9416L Request # E-64 Personnel 5 Leader Chuck Ray Division/Group Supervisor: <b>Matthew Allen*</b> Branch Director: <b>Jay Walter*</b> Operations Section Chief: (Day)Shane Lauderdale, Chris Childers (Night) Jake Cagle, Kelly Martin (T) Branch Safety: Tom Plymale (Night), REMS3			
<b>5. Resources Assigned:</b>			
Resource Identifier STL TUU 9416L Request # E-64 Personnel 5 Leader Chuck Ray Division/Group Supervisor: <b>Matthew Allen*</b> Branch Director: <b>Jay Walter*</b> Operations Section Chief: (Day)Shane Lauderdale, Chris Childers (Night) Jake Cagle, Kelly Martin (T) Branch Safety: Tom Plymale (Night), REMS3			
<b>6. Work Assignments:</b>			
Scout division			
<b>7. Special Instructions:</b>			
Sensitive Resource Areas are flagged with Green on White Polka-Dot flagging. Please avoid or limit disturbance. If you encounter cultural sites, avoid or limit ground disturbing activities within the area. Please gather site information (location, photos) if you encounter cultural sites, avoid or limit ground disturbing activities within the area. Please gather site information (location, photos) and report the discovery to the State Archaeologist, Steph Velasquez, (951-901-5029). ***REMS 3 is available for all Santa Barbara Zone Branches and Divisions.***			
<b>8. Communications</b> (radio and/or phone contact numbers needed for this assignment):			
Name	Ch	Function	Rx Freq
NIFC C97	4	COMMAND	163.1500
CDF T28	11	TACTICAL	151.1825
CALCORD	15	MEDICAL	156.0750
CDF T14	14	AIR TO GROUND	159.2250
GUARD 17	16	EMERGENCY	168.6250
9. Prepared by: Name: Coby Dyché		Date/Time: 12/16/2017 2300 hours	
Signature: <i>Coby</i>		Pos/Title: RESL	
Notes	Tx Tone	Tx Freq	Rx Tone
LINKED 65.8,11,100	146.2	172.6750	
DIV AA / GG / OO / CONT.	192.8	151.1825	192.8
MEDICAL COORDINATION	156.7	156.0750	156.7
AIR TO GROUND	192.8	159.2250	192.8
EMERGENCY	110.9	168.6250	


# ASSIGNMENT LIST (ICS 204)

<b>1. Incident Name:</b>	THOMAS		
<b>2. Operational Period:</b>	Date From: 12/17/17	Date To: 12/18/17	Time From: 0700
<b>3.</b>	Branch: Staging Area: Polo		
<b>4. Operations Personnel:</b> Operations Section Chief: (Day)Shane Lauderdale, Chris Childers (Night) Jake Cagle, Kelly Martin (T) Branch Director: D. Dandrea, J. Froggett, J. Hinson Staging Area Manager: Jonathan Merager			
<b>5. Resources Assigned:</b>		** Resources Below in Bold are 12 Hour **	
Resource Identifier	Leader	Personnel	Request #
STA XSD 6412A	Nick Ordille	21	E-10167
STC TCU 9442C	Mario Hernandez	17	E-10157
STC XRI 6074C	Michael Staley	21	E-113
T/F THOMAS 13	John Chester	17	
STC OES ST4	Ron Danielson	16	E-10014
T/F CSR 303 Type 6	Roberto Picazo	18	E-300
STC KRN 9320C	Loren Whittington	18	E-49
T/F 306 Type 6	Jim Burton	20	E-296
T/F CSR 307 Type 6	Jason Hays	20	E-297
T/F OREGON 312 Type 6	Neal Bond	12	E-10047
T/F OREGON 313 Type 6	Richard Fletcher	13	E-10048
<del>STC-KRN-9369E</del> <i>to Div RR</i>	Mike Grisedale	6	E-62
DOZ PVT RIDGE E-497	Chris Darr	2	E-497
DOZ PVT SBE E-10092	Paul Lowrey	2	E-10092
DOZ PVT FRY E-10297.3	Chuck Fry	1	E-10297.3
DOZ PVT HALL E-10297.5	Jim Hall	1	E-10297.5
W/T PVT L&D EQUIPMENT E-10369	Scott Debois	2	E-10369
W/T PVT LENAHAN E-10370	Kirk Pendleton	2	E-10370

<b>6. Work Assignments:</b>			
Maintain 3 minute response time.			
<b>7. Special Instructions:</b>			
Sensitive Resource Areas are flagged with Green on White Polka-Dot flagging. Please avoid or limit disturbance. If you encounter cultural sites, avoid or limit ground disturbing activities within the area. Please gather site information(location, description, photos). Please gather site information(location, description, photos) and report the discovery to the State Archaeologist, Steph Velasquez, (951-901-5029). ***REMS 3 is available for all Santa Barbara Zone Branches and Divisions.***			
<b>8. Communications</b> (radio and/or phone contact numbers needed for this assignment):			
Name	Ch	Function	Rx Freq
NIFC C8	2	COMMAND	169.5375
CALCORD	15	MEDICAL	156.0750
CDF T14	14	AIR TO GROUND	159.2250
GUARD 17	16	EMERGENCY	168.6250
		Pos/Title: RESL	168.6250
		Date/Time: 12/16/2017	2300 hours
		Signature: <i>Coby Dyché</i>	
		Notes	Tx Tone
		LINKED CS,1,97,100	146.2
		MEDICAL COORDINATION	156.7
		AIR TO GROUND	192.8
		EMERGENCY	110.9

# ASSIGNMENT LIST (ICS 204)

1. Incident Name: <b>THOMAS</b>		2. Operational Period: Date From: 12/17/17 Date To: 12/18/17 Time From: 0700 Time To: 0700		3. Branch: Staging Area: <b>Polo</b>		Page 2 of 2	
4. Operations Personnel: Operations Section Chief: (Day)Shane Lauderdale, Chris Childers (Night) Jake Cagle, Kelly Martin (T) Branch Director: D. Dandrea*, J. Froggett*, J. Hinson* Staging Area Manager: Jonathan Merager							
5. Resources Assigned:				** Resources Below in Bold are 12 Hour **			
Resource Identifier	Leader	Personnel	Request #	Reporting Location, Special Equipment, Remarks, Notes, and Information	Time	Location	
W/T PVT HAYNES E-10373	Dalton Taylor	E-10373	2	0700-0700 Polo Staging			
W/T PVT CULP E-10378	Luke Weinrich	E-10378	2	0700-0700 Polo Staging			
W/T PVT RIDGE E-10381	Chris Darr	E-10381	2	0700-0700 Polo Staging			
SKE PVT WURLITZER E-10247	George Wurlitzer	E-10247	1	0700-1900 Polo Staging			
DOZ E-490 From DIV RR							
DOZ E-492 From DIV RR							
DOZ E-493 From DIV RR							
DOZ E-496 From DIV RR							
DOZ E-10093 From DIV RR							
W/T E-10376 From DIV RR							
GRAD E-466 From DIV RR							
HEQS Munitz From DIV RR							
6. Work Assignments: Maintain 3 minute response time.							
7. Special Instructions: Sensitive Resource Areas are flagged with Green on White Polka-Dot flagging. Please avoid or limit disturbance. If you encounter cultural sites, avoid or limit ground disturbing activities within the area. Please gather site information(location, description, photos) Please gather site information (location, description, photos) and report the discovery to the State Archaeologist, Steph Velasquez, (951-901-5029). ***REMS 3 is available for all Santa Barbara Zone Branches and Divisions.***							
8. Communications (radio and/or phone contact numbers needed for this assignment):							
Name	Ch	Function	Rx Freq	Rx Tone	Tx Freq	Tx Tone	Notes
NIFC C8	2	COMMAND	169.5375		164.7125		LINKED C6,11,97,100
CALCORD	15	MEDICAL	156.0750	156.7	156.0750		MEDICAL COORDINATION
CDF T14	14	AIR TO GROUND	159.2250	192.8	159.2250		AIR TO GROUND
GUARD 17	16	EMERGENCY	168.6250		168.6250		EMERGENCY
9. Prepared by: Name: Coby Dyche		Pos/Title: RESL		Date/Time: 12/16/2017 2300 hours		Signature: 	
ICS 204							



RAWS: Frequency 163.350 !RAWS 0020 (Potrero Seco) !RAWS 0021 (Gibraltar Ridge)

**SLOPE/VALLEY -**

0700-1400: Northeast 20-30 MPH Gust 40 MPH.  
1400-2200: Northeast 12-20 MPH Gust 30 MPH.  
2200-0700: Northeast 15-25 MPH Gust 35 MPH.

**RIDGETOP -**

0700-1200: Northeast 25-35 MPH Gust 50 MPH.  
1200-1600: Northeast 20-30 MPH Gust 40 MPH.  
1600-2000: Northeast 15-25 MPH Gust 35 MPH.  
2000-0700: Northeast 20-30 MPH Gust 40 MPH.

**VENTURA COUNTY:**

**SLOPE/VALLEYS -**

0700-1100: Southeast to south 4-8 MPH Gust 14 MPH.  
1100-1400: South to southwest 5-10 MPH Gust 15 MPH.  
1400-2100: West to northwest 6-12 MPH Gust 18 MPH.  
2100-0700: North to northeast 4-8 MPH.

**RIDGETOPS**

**20 FT WINDS: SANTA BARBARA COUNTY:**

Max: 20-30% except 30-50% near the coast and sheltered valleys.  
Min: 12-25%.

**HUMIDITY:**

Max: 64-72 except 57-64 ridges/upper slopes.  
Min: 48-58 except 38-48 in wind-sheltered areas.

**TEMPERATURES:**

Mostly clear. Areas of smoke.

**WEATHER:**

**WEATHER FORECAST:**

Strong Santa Ana winds will continue today across the fire. The strongest northeast winds will occur through early this afternoon across the Ventura zone, especially in the mountains and along the Highway 126 corridor. Winds across the Santa Barbara zone will be northeast to east, but much weaker. Relative humidity will drop into the teens with poor recovery tonight, except moderate recovery near the coast and in sheltered valleys.

...RED FLAG WARNING UNTIL 800 PM THIS EVENING FOR THE VENTURA ZONE...

**TIME AND DATE**  
FORECAST ISSUED: 12/16/17 @ 1900

**SHIFT DATE:** 12/17/17-12/18/17

**PREDICTION FOR:** 24 hour SHIFT

**FORECAST NO:** 12  
**NAME OF FIRE:** Thomas

**SIGNED:** Rich Thompson/Carl Cerniglia

**UNIT:** Califire


**Incident Meteorologist**



**INCIDENT Weather Forecast**



# FIRE BEHAVIOR FORECAST

FORECAST NUMBER: 12	TYPE OF FIRE: WILDFIRE
FIRE NAME: THOMAS	OPERATIONAL PERIOD: 24 HR 12/17/2017
DATE ISSUED: 12/16/2017	TIME ISSUED: 1900
UNIT: VNC	SIGNED: 
Typed/printed: TIM CHAVEZ, FBAN	

## INPUTS

WEATHER SUMMARY: LIGHTER WINDS IN SANTA BARBARA ZONE. SEE IMET FORECAST.  
 SUNRISE 0657 SUNSET 1649 DAYLIGHT HOURS 9:52

## OUTPUTS

### FIRE BEHAVIOR

GENERAL: THE ENERGY RELEASE COMPONENT OF THE NATIONAL FIRE DANGER RATING SYSTEM IS 93 TODAY. LIVE FUELS IN THE JESUITA BURN AREA IS AT 60% MOISTURE CONTENT. LAST RAINFALL IN THE FIRE AREA OVER 0.10" WAS 253 DAYS AGO. PROBABILITY OF IGNITION 90% AT PEAK DAYTIME HEATING. SEE ATTACHED FUELS ADVISORY FROM SOUTH OPS. SPOTTING DISTANCE HALF MILE.

### SPECIFIC:

#### VENTURA ZONE

BRANCH I, IV AND V

NO MOVEMENT ANTICIPATED

BRANCH III

FIRE IN SESPE ABOVE FILLMORE HAS BURNED OUT PINE CYN AND COLDWATER CYN, AND IS

HOLDING AT DEVILS GATE. THE FIRE COULD STILL CROSS ABOVE DEVILS GATE IF NOT STAFFED.

BRANCH II

FIRE IS ACTIVE IN THE UPPER REACHES OF SESPE RIVER AND IN THE MATILJA WILDERNESS IN

AREAS OUTSIDE THE DAY FIRE BURN FOOTPRINT. FIRE IS ABOUT TO MOVE INTO THE 2002 WOLF

FIRE BURN AREA, AND WILL SLOW DOWN BUT CONTINUE TO MOVE.

#### SANTA BARBARA ZONE

BRANCH XX

FIRE HAS MOSTLY BURNED OUT THE INTERFACE IN THIS BRANCH. ORNAMENTAL VEGETATION

AROUND STRUCTURES REMAINS A HAZARD

BRANCH XXI

FIRE WILL MOVE Laterally across the front of the SANTA YNEZ RANGE AS THE

SUNDOWNER SUBSIDES. FUELS IN THE JESUITA BURN HAVE RE-GROWN ENOUGH TO CARRY

FIRE. MIDSLOPE PORTIONS OF GIBALTAR RD. ARE A HAZARD WITH FIRE BELOW.

BRANCH X

NORTHEAST WINDS AT THE RIDGETOPS THREATEN TO MOVE THE FIRE FURTHER WEST INTO THE

SANTA YNEZ RIVER CANYON.

### AIR OPERATIONS:

HEAVY SMOKE AND TURBULENCE DOWNWIND OF FIRE ACTIVITY CAN DIMINISH AIR OPERATIONS

## SAFETY

- LOOK OUT FOR AREAS THAT BURNED SO QUICKLY IN THE WIND DRIVEN FIRE FRONT THAT THEY CAN STILL REBURN.
- EXERCISE CAUTION WHEN ATTACKING SPOT FIRES. THEY ARE DEVELOPING RAPIDLY. DO NOT GET ABOVE THEM.
- SAFETY ZONES FOR INDIRECT ATTACK NEED TO BE LARGE IN THESE BURNING CONDITIONS

POTRERO SECO RAWS

GIBALTAR RAWS

LAURO CYN RAWS



# Fuels and Fire Behavior Advisory

Southern California Geographic Area Coordination  
Center

December 15, 2017



**Subject:** The combination of the lack of precipitation, along with a prolonged period of warm, dry, and windy weather has caused fuels to be at record dry levels across portions of Southern California.

**Discussion:** With the absence of any significant precipitation this fall, fuels have become critically dry across much of Southern California. In addition, there has been a prolonged period of warm, dry, and windy weather which has worked in concert with the lack of rainfall to produce catastrophic wildfires. The Thomas Fire is now nearing the top of the list of largest fires in California history. This would be very significant if it were summer, but it is absolutely unprecedented in December, and it serves as a testimony to the extreme volatility of the fuels.

The combination of critical fire weather and dangerously dry fuels has caused extreme fire behavior to occur on recent incidents. Also, the abundant grasses from last winter's plentiful rains have resulted in heavy fuel loading which has greatly contributed to the rapid rates of spread being observed on recent fires.

Little change in the overall weather pattern is expected through the end of the year with the continuation of warm and dry weather with periods of Santa Ana winds. Fuel are expected to remain highly receptive to new ignitions with the potential for new large fires during windy conditions.

**Difference From Normal Conditions:** Dead fuels away from the coast in Southern California are either at, or are near all-time record dry levels. The 100-hour dead fuel moisture is normally in the mid-teens, but values of around 2% have been commonly observed across the Angeles, San Bernardino, and Cleveland national forests, as well as over the southern portions of the Los Padres National Forest. Live fuel moisture by this time of year would normally start to recover from the minimums typically reached in early October. However, moisture levels in much of the native vegetation have either remained steady, or have drifted downward.

The fire behavior that has been observed on the Thomas Fire as well as some of the other recent fires has been extreme. Fires are actively backing downhill and into the wind in both the fine dead fuels as well as in the heavier chaparral. Fires have exhibited extremely high resistance to control, and retardant in many cases has proven to be ineffective.

## Concerns to Firefighters:

- Fires will be uncontrollable during windy episodes.
- Extreme rates of spread with both long and short range spotting can be expected on any new or existing fires with active burning at night.
- Stagnant weather patterns and long duration fires can lead to complacency.

## Mitigation Measures:

- Local and inbound fire personnel need to be aware that fire behavior is exceeding normal expectations for this time of the year. Local briefings need to be thorough and highlight specific fire environment conditions. These include but are not limited to local weather forecasts, Pocket Cards, ERC's, live and dead fuel moistures.
- PPE, including shrouds and eye protection shall be utilized during suppression operations.
- Suppression actions need to be based on good anchor points, escape routes, and safety zones.
- Remember LCES. Experienced lookouts are essential under these conditions.
- Base all actions on current **AND EXPECTED** behavior of the fire. Augment initial attack resources as incident activity dictates.

**Area of Concern:** This advisory is valid through 12/29/2017 for the following PSAs... South Coast (SC08), Western Mountains (SC09), Eastern Mountains (SC10), and the Southern Mountains (SC11).

Issued: December 15, 2017 (Note this advisory will be in effect for 14 days and will be reviewed/updated at that time.)

# SAFETY MESSAGE

## THOMAS FIRE

17-CA-VNC-103156 -- DECEMBER 17, 2017

### Entrapment Avoidance

ESCAPE..... Fuels Weather and Topography

Watch Out

- FUELS at record dryness
  - RH single digits, Battling Winds with instant 180 degree swings in direction
  - WUI, Narrow Roads, Steep Slopes, Reduced Visibility
- Mitigation
- Look Up, Down and Around (IRPG Pg. 3), 10's and 18's
  - Base your escape plan on the least able Person and or Crew
  - Establish Trigger Points, Escape Routes, Safety Zones

### APPARATUS CONGESTION

### ENTRAPMENT AVOIDANCE

Narrow Winding Roads with Smoke and Fire Impacts

Watch Out

- Many prepositioned Apparatus in Urban Interface with Area Wide Fire Impact
  - Narrow One Way Roads, Winding Roads
  - Unable to Pre-Plan area in day light and clear conditions
- Mitigation
- DIVS/STL methodical placement of Apparatus, Establish Travel Routes, Staging
  - Tuck Apparatus into Driveways, Keep Roads Open, Consider Type VI Engines,
  - Position for Rapid Egress
  - Use Pre-Attack Plans, Drive area in day light and or Study maps

### COMMUNICATION

Briefings, Command Channels, TAC Channels

Watch Out

- No Briefing or incomplete Briefing
  - Can't Get Out on Command (repeated) or TAC (simplex)
  - Too much Talk on TAC and Command
- Mitigation
- Insist and demand a briefing, ask questions. (IRPG Briefing Checklist)
  - OPS Map Command Repeater locations, Change Location, Check Batteries
  - Radio Discipline, Command Presence, Short and Concise messages

**THOMAS INCIDENT SAFETY**



215a

Y  
T  
I  
L  
I  
B  
I  
S  
N  
O  
P  
S  
E  
R  
S  
E  
N  
O  
W  
R  
E  
V  
E

Y  
T  
E  
F  
A  
S  
S  
T  
E  
F  
A  
S  
T  
E  
F  
A  
S  
Y



**AIR OPERATIONS SUMMARY ICS-220**

<b>Incident Name / Number</b> THOMAS / CA-VNC-103156	<b>Sunrise</b> 657	<b>Startup</b> 727	<b>Cutoff</b> 1620	<b>Sunset</b> 1650	<b>Time Prepared</b> 1400	<b>Date Prepared</b> Saturday, December 16, 2017	<b>Prepared By</b> Mark Gradek
---	--------------------	--------------------	--------------------	--------------------	------------------------------	---	-----------------------------------

<b>General Remarks, Safety Notes, Hazards, Air Operations Special Equipment, etc.</b> TRACK ALL DIPSITE LOCATIONS / NUMBER OF DIPS / GALLONS TAKEN. TRACK ALL DROP LOCATIONS / NUMBER OF DROPS / GALLONS DROPPED ALL GPS DATA TO BE COLLECTED IN DEGREES, MINUTES, DECIMAL MINUTES, FORMAT.	<b>Helibase Information</b> Name Santa Paula Latitude 34 20.744 Longitude 119 03.889	<b>Operational Period - Date</b> Sunday December 17 2017	<b>Operational Period - Time</b> 0600-1800
--	---	---	---

AVOID Aerial Application of Retardant / Foam / Agent within 300' of Waterways, Bodies of Water, etc.  
If Retardant / Foam / Agent is Dropped Within These Areas Immediately Notify the AOB and Provide the Following Information: Lat / Long, Estimated Number of Gallons and a Map Detailing The Area.

Camarillo 555 Airport Way Camarillo, CA/Fillmore MRR 34 24.933 118 55.450  
Santa Paula Airport 822 E. Santa Maria St. Santa Paula/Santa Barbara MRR 34 27.345 119 45.940

Frequencies	TX	Tone	RX	Tone	AM / FM	Position	Name	Phone	Name	Phone
NIFC C12 Ventura	167.3250	146.2	173.0375		FM	AOBD	Mark Gradek	707 889-4303		
NIFC C8 - SB ZONE	164.7125	146.2	169.5375		FM	ASSG	Greg Bradshaw	949 887-2841		Ken Dossery Night Ops 949 322-8815
AIG Ventura CDF T18	159.3450	192.8	159.3450	192.8	FM	HEBM	Tim Perkins	949 702-3868		
AIG SB CDF T14	159.2250	192.8	159.2250	192.8	FM	AAML	Pat Tomlinson	951 377-5287		
Thomas Victor	129.9500		129.9500		AM	HLCO	Dave Phillips	209 770-0517		John Zuniga
Briefing Victor Fw	135.8250		135.8250		AM	HLCO	Jake Serrano			Mike Ming
AIR TACTICS	169.2000		169.2000		FM	AOBD	Ty Miller	907 460-7530		
Branch 2 Victor	121.1750		121.1750		AM	AOBD	Kevin Murray	805 878-1484		Jim Stratton 760 207-4325
TOLC	125.8750		125.8750		AM	ATGS	Brian Sexton			
DECK	168.3500		168.3500		FM	ALGS	Jim Tulley			
GALCORD - MEDICAL	156.0750	156.7 (6)	156.0750	156.7 (6)	FM	HLCO	Drew Rhoads	707 845-0099		
AIRGUARD - Emergency Only	168.6250	110.9 (1)	168.6250		FM	HLCO	Brian Renner	707 489-2247		

FAA #	Type	Make/Model	Helibase	Avail	Start	Remarks	FAA #	Type	Make/Model	Helibase	Avail	Start	Remarks
1CH	1	CH-47	CAM	0600	0700	Fixed tank	6GH	2	Bell 205	SZP	0600	0700	Standard
2CK	1	SH-3H	SZP	0600	0700	Fixed tank	Copter 7	2	Bell 205	SZP	0600	0700	Night Ops
43T	1	S-61	SZP	0600	0700	Fixed tank	Copter 8	2	Bell 205	SZP	0600	0700	Hoist
7CH	1	CH-47	CAM	0600	0700	Bucket	SB 3	2	Bell 205	SZP	0600	0700	Night Ops
5BH	1	S-70A	SZP	0600	0700		2AH	2	Bell 212	SZP	0600	0700	Standard
2FH	1	S-70A	SZP	0600	0700		68U	2	S-58T	SZP	0600	0700	Restricted
3CK	1	SH-3H	SZP	0600	0700		8EC	2	Bell 205	SZP	0600	0700	Restricted
							C902	2	UH1-H	SZP	0600	0700	Cal Fire
830	1	UH-60	SZP	0600	0700	National Guard	1KW	2	Bell 212	SZP	0600	0700	Standard
831	1	UH-60	SZP	0600	0700	National Guard	1KA	2	Bell 212	SZP	0600	0700	Standard
833	1	UH-60	SZP	0600	0700	National Guard	5GH	2	Bell 205	SZP	0600	0700	Restricted
836	1	UH-60	SZP	600	700	National Guard	3SH	3	Bell 206	SZP	0600	0700	Helio
							8GH	3	Aslar	SZP	600	700	Recon
							8ST	3	Bell 206	SZP	600	700	Recon
							3PD	3	Aslar	SZP	600	700	Helio
							1SG	3	Bell 206 B3	SZP	600	700	Helco/Recon
8PT	3	Aslar 350B	SZP	600	700	Recon/Helco	2FS	3	Bell 407	SZP	600	700	Recon

<http://dfr.faa.gov/kfr2/list.html>

See Medical Plan For Additional Info

Request Procedure for These Aircraft:  
Incident Communications

**AIR OPERATIONS SUMMARY ICS-220**

Incident Name / Number		Sunrise	Startup	Cutoff	Sunset	Time Prepared	Date Prepared	Prepared By					
THOMAS / CA-WNC-103156		657	727	1620	1720	1400 Shutdown 1720	Saturday, December 16, 2017 Operational Period - Date Sunday December 17, 2017	Mark Gradek Operational Period - Time 0600-1800					
<p>General Remarks, Safety Notes, Hazards, Air Operations Special Equipment, etc.                      TRACK ALL DIPSITE LOCATIONS / NUMBER OF DIPS / GALLONS TAKEN.                      TRACK ALL DROP LOCATIONS / NUMBER OF DROPS / GALLONS DROPPED                      ALL GPS DATA TO BE COLLECTED IN DEGREES, MINUTES, DECIMAL MINUTES, FORMAT.                      AVOID Aerial Application of Retardant / Foam / Agent within 300' of Waterways, Bodies of Water, etc.                      If Retardant / Foam / Agent is Dropped Within These Areas Immediately Notify the AOB and Provide the Following Information: Lat / Long, Estimated Number of Gallons and a Map Detailing The Area.</p>						<p>Helibase Information                      Name Santa Paula                      Latitude 34 20.744                      Longitude 119 03.889                      Name Santa Ynez                      Latitude 34 36.456                      Longitude 120 4.455</p>		<p>TFR Information                      Request #                      Polygon:                      Altitude:                      Centerpoint:                      NOTAMS:                      Frequency</p>		<p>Rescue Ship Information                      Day Helist                      Name Air Squad 8                      Phone                      Make/Model                      Location</p>			
<p>Santa Paula Airport 822 E. Santa Maria St. Santa Paula/Santa Barbara MRR 34 27.320 119 45.993                      Camarillo 555 Airport Way Camarillo, CA/Fillmore MRR 34 24.933 118 55.450</p>						<p><a href="http://tfr.faa.gov/tfr2/list.html">http://tfr.faa.gov/tfr2/list.html</a></p>		<p>See Medical Plan For Additional Info</p>					
FAA #	Type	Make/Model	Helibase	Avail	Start	Remarks	FAA #	Type	Make/Model	Helibase	Avail	Start	Remarks
2P1	1	S-60A	IZA	0600	0700	Bucket	C528	2	Bell 212	IZA	0600	0700	Agency/Standard
3P1	1	S-60A	IZA	0600	0700	Bucket							
5HT	1	CH-54B	IZA	0600	0700	Fixed Tank							
3S5	1	S-64	IZA	0600	0700	Fixed Tank							
XFT	1	KMXX	IZA	0600	0700	Bucket							
Santa Ynez Airport 900 Airport Rd Santa Ynez, CA													
FAA #	Type	Make/Model	Helibase	Avail	Start	Remarks	FAA #	Type	Make/Model	Helibase	Avail	Start	Remarks
NIFC C12 Ventura		167.3250	146.2	173.0375			AOBD		Mark Gradek	707 889-4303			Jason Brooks ASGS(T) 907 482-0738
NIFC C8 SB Zone		164.7125	146.2	169.5375			ASGS		Greg Bradshaw	949 887-2841			Ken Dossey Night Ops 949 322-8815
A/G Ventura CDF T18		159.3450	192.8	159.3450			HEBM		Tim Perkins	949 702-3868			Diana Horenburg 951 986-9879
A/G SB CDF T14		159.2250	192.8	159.2250			AAML		Pat Tomlinson	951 377-5287			Siefan Goldstein HEB1(T) 530 902-0327
Thomas Victor		129.9500		129.9500			HICO		Dave Phillips	209 770-0517			John Zuniga Mike Milig
Briefing Victor FW		135.6250		135.6250			HICO		Jake Serrano				
AIR TACTICS		169.2000		169.2000			AOBD		Ty Miller	907 460-7530			
Branch 2 Victor		121.1750		121.1750			AOBD		Kevin Murray	805 878-1484			Jim Stratton 760 207-4325
Tower Freq		126.6750		126.6750			ATGS		Brian Sexton				
DECK		163.1000		163.1000			ATGS		Jim Tutley				
CALCORD - MEDICAL		156.0750	156.7 (6)	156.0750			HICO		Drew Rhoads	707 845-0099			
AIRGUARD - Emergency Only		168.6250	110.9 (1)	168.6250			HICO		Brian Renner	707 489-2247			



# ICS 205 - INCIDENT RADIO COMMUNICATIONS PLAN

CONTROLLED UNCLASSIFIED  
INFORMATION/BASIC

1. Incident Name: <b>THOMAS</b>		2. Date/Time Prepared Date: 12/16/2017 Time: 1830		3. Operational Period: Date From: 12/17/17 Time From: 0700		Date To: 12/18/17 Time To: 0700	
------------------------------------	--	---	--	--	--	------------------------------------	--

4. Communications								
Ch#	Function	Name	Assigned To	Rx Freq	Rx Tone	Tx Freq	Tx Tone	Notes
1	COMMAND	NIFC C4	COMMAND	166.6125		168.4000	146.2	LINKED WITH C10,12,99
2	COMMAND	NIFC C2	COMMAND	168.1000		170.4500	146.2	UNASSIGNED
3	COMMAND	NIFC C10	COMMAND	170.4125		165.9625	146.2	LINKED WITH C4,12,99
4	COMMAND	NIFC C12	COMMAND	173.0375		167.3250	146.2	LINKED WITH C4,10,99
5	COMMAND	NIFC C99	COMMAND	166.3125		170.0750	146.2	LINKED WITH C4,10,12
6	COMMAND	VNC C 2		154.3250	79.7	155.8350	79.7	
7	TACTICAL	CDF T26	BRANCH I/IV	159.2925	192.8	159.2925	192.8	
8	TACTICAL	CDF T27	FIRING	159.3075	192.8	159.3075	192.8	
9	TACTICAL	VFIRE 25	BRANCH III / IV	154.2875	156.7	154.2875	156.7	
10	TACTICAL	CDF T30	BRANCH II	151.3925	192.8	151.3925	192.8	
11	TACTICAL	VFIRE 26		154.3025	156.7	154.3025	156.7	
12	TACTICAL	CDF T28	SUPP REPAIR & CONT.	151.1825	192.8	151.1825	192.8	SUPP REPAIR & CONTINGENCY
13	AIR TO GROUND	CDF T22	A/G COMMAND	159.4050	192.8	159.4050	192.8	BRANCHES/DIVISIONS ONLY
14	AIR TO GROUND	CDF T18	A/G TACTICAL	159.3450	192.8	159.3450	192.8	AIR TO GROUND
15	MEDICAL	CALCORD	MEDICAL	156.0750	156.7	156.0750	156.7	MEDICAL COORDINATION
16	EMERGENCY	GUARD 17	EMERGENCY	168.6250		168.6250	110.9	EMERGENCY
17								
18								
19								
20	EMERGENCY	GUARD 17	EMERGENCY	168.6250		168.6250	110.9	EMERGENCY

5. Special Instructions- NIFC C4= SOUTH MTN, C10= RINCON PEAK, C12= NORDOFF PEAK, C99= REYES MTN  
Ventura Zone  
Communications Phone # (805) 903-3489

6. Prepared by (Communications Unit Leader): Name: Sai Bonilla Jr., Aaron Fritzingler (T)  
Signature:    
Date/Time: 12/16/17 1830

ICS 205 - CONTROLLED UNCLASSIFIED INFORMATION/BASIC





# ICS 205 - INCIDENT RADIO COMMUNICATIONS PLAN

CONTROLLED UNCLASSIFIED  
INFORMATION//BASIC

<b>1. Incident Name:</b> THOMAS Page 2 of 2 Santa Barbara Zone	<b>2. Date/Time Prepared</b> Date: 12/16/2017 Time: 1830	<b>3. Operational Period:</b> Date From: 12/17/17 Time From: 0700	Date To: 12/18/17 Time To: 0700
--	--	---	------------------------------------

4. Communications									
Ch#	Function	Name	Assigned To	Rx Freq	Rx Tone	Tx Freq	Tx Tone	Notes	
1	COMMAND	NIFC C5	COMMAND	167.1000		169.7500	146.2	LINKED WITH C8,11,97,100	
2	COMMAND	NIFC C8	COMMAND	169.5375		164.7125	146.2	LINKED WITH C5,11,97,100	
3	COMMAND	NIFC C11	COMMAND	170.6875		166.5750	146.2	LINKED WITH C5,8,97,100	
4	COMMAND	NIFC C97	COMMAND	163.1500		172.6750	146.2	LINKED WITH C5,8,11,100	
5	COMMAND	NIFC C100	COMMAND	167.1500		172.1375	146.2	ICP	
6	COMMAND	VNC C 2		154.3250	79.7	155.8350	79.7		
7	TACTICAL	VTAC12	DIV KK / UU	154.4525	156.7	154.4525	156.7		
8	TACTICAL	CDF T31	DIV CC / EE / MM	159.3825	192.8	159.3825	192.8		
9	TACTICAL	CDF T1	DIV HH / TT	151.2575	192.8	151.2575	192.8		
10	TACTICAL	CDF T27	FIRING	159.3075	192.8	159.3075	192.8		
11	TACTICAL	CDF T28	DIV AA / GG / OO / CONT	151.1825	192.8	151.1825	192.8	CONTINGENCY	
12	TACTICAL	CDF T30	DIV PP / QQ / RR	151.3925	192.8	151.3925	192.8		
13	AIR TO GROUND	CDF T22	A/G COMMAND	159.4050	192.8	159.4050	192.8	BRANCHES/DIVISIONS ONLY	
14	AIR TO GROUND	CDF T14	A/G TACTICAL	159.2250	192.8	159.2250	192.8	AIR TO GROUND	
15	MEDICAL	CALCORD	MEDICAL	156.0750	156.7	156.0750	156.7	MEDICAL COORDINATION	
16	EMERGENCY	GUARD 17	EMERGENCY	168.6250		168.6250	110.9	EMERGENCY	
17									
18									
19									
20	EMERGENCY	GUARD 17	EMERGENCY	168.6250		168.6250	110.9	EMERGENCY	

**5. Special Instructions-** NIFC C5= MONTE ARIDO, C8= LA CUMBRE PK, C11= RINCON MTN, C97= SANTA YNEZ PK, C100= ICP  
 Santa Barbara Zone  
 Communications Phone # (805) 903-3489

**6. Prepared by (Communications Unit Leader):** Name: Sal Bonilla Jr., Aaron Fritzinger (T)  
 Signature:    
 Date/Time: 12/16/17 1830

ICS 205 - CONTROLLED UNCLASSIFIED INFORMATION//BASIC

1. Incident Name: Thomas	
Incident Assigned Position	Name
Thomas Communications	Thomas Communications
Incident Commander	Todd Derum 805-903-3489
Deputy Incident Commander	Dave Russell 805-903-3489
Safety Officer	Jack Piccinini 707-953-3682
Safety Officer	Douglas Ferro 530-708-2715
Liaison	Scott Henry 530-845-6665
Law Enforcement Liaison	Tamera Mccanless 707-845-1454
Public Information Officer	Steve Kaufmann 925-588-6904
Operations Section Chief	Mark Brown 415-717-1501
Deputy Operations Ventura (Day)	Bill Weiser 951-712-2115
Deputy Operations Ventura (Night)	Mark Higgins 707-391-6705
Deputy Operations Santa Barbara (Day)	Josh Bischof 951-623-3946
Deputy Operations Santa Barbara (Night)	Jake Cagle 661-331-2138
Air Operations	Mark Gradek 707-889-4303
Plans Section Chief	Jason Martin 707-299-7656
Demob Unit Leader	Chris Lynch 209-601-7827
Finance Section Chief	George Huang 805-903-3419
Logistics Section Chief	Bob Wood 951-757-8331
Logistics Section Chief (T)	Matt Reich 530-941-0342
Supply Unit Leader	Matt Brandt 951-992-9438
Motel Unit Leader	Dawn Muschetto 626-622-7927
Ground Support Unit Leader	Mike Esparza 951-906-7178
Polo Staging	Jonathon Merager 626-272-8830
Peer Support	Shawna Powell 530-717-0667
<b>3. Prepared by:</b> Name: Justin Karp Position/Title: INCM Signature:  Date/Time: 12/14/2017 2230 IAP Page _____	
<b>2. Basic Local Communications Information:</b>	

MEDICAL PLAN ICS 206		INCIDENT NAME	DATE & TIME PREPARED	OPERATIONAL PERIOD
THOMAS		12/16/2017 1500 HRS	12/17/17-12/18/17	0700-0700 HRS
MEDICAL AID STATIONS				
NAME	LOCATION	CONTACT NUMBER	SERVICE LEVEL	
MERT	Incident Base- Ventura Fairgrounds	916-622-3371	MD	
MERT	Ventura Camp-2800 Wright Rd. Camarillo, CA.	916-717-9884	RN	
MERT	Santa Barbara Camp- 1 Lakeview Dr.	951-232-3663	MD	
TRANSPORTATION (indicate air or ground)				
NAME	LOCATION	CONTACT NUMBER	SERVICE LEVEL	
AMR	Ventura, CA.	805-384-1500	ALS	
Lifeline Ambulance	Ojai, CA.	805-384-1500	ALS	
Ventura County Sheriff's Helicopter Air Squad 8-Night/Hoist	Ventura, CA.	805-384-1500	ALS	
CALSTAR 7- Air Ambulance	Santa Maria, CA.	805-384-1500	RN	
INCIDENT AMBULANCES				
NAME	ADDRESS	PHONE #	TRAVEL TIME- minutes	HELIPAD
			AIR	
			GROUND	
Ojai Valley Hospital	1306 Marcopa Hwy. Ojai, CA.	805-646-1801	5	<input type="checkbox"/> No
Ventura County Medical Center	300 Hillmont Ave. Ventura, CA.	805-652-6168	8	<input type="checkbox"/> No
Community Memorial Hospital	147 N Brent St. Ventura, CA.	805-652-5018	6	<input type="checkbox"/> No
St. Johns Regional Medical	1600 N. Rose Ave. Oxnard, CA.	805-988-2663	9	<input type="checkbox"/> No
West Hills Hospital	7300 Medical Center Dr. West Hills, CA.	818-884-7678	16	<input checked="" type="checkbox"/> Yes
Santa Barbara Cottage Hospital	400 W. Pueblo St. Santa Barbara, CA.	805-569-7250	16	<input checked="" type="checkbox"/> Yes
MEDICAL EMERGENCY PROCEDURES				
INCIDENT REPORTING PROCEDURES				
<p><b>LINE EMERGENCY:</b>                  Crew Supervisor will contact Division Supervisor with patient complaint/condition and location.                  1. Closest EMS resource                  2. Communications Unit                  3. Safety                  4. Medical Unit (916) 622-3371                  Division Supervisor or designee will serve as point of contact and run medical emergency on assigned channel.                  1. A pre-assigned tactical frequency (i.e. CALCORD) should be used for IWI and only for duration of the emergency.                  - Communications Unit will clear the Command channel for emergency traffic as needed for duration of the need.</p> <p><b>CAMP EMERGENCY:</b>                  Contact Communications on CALCORD with patient complaint/condition and location. Communications will respond appropriate medical response.                  1. Medical Unit                  2. Safety                  3. Logistics                  4. Operations                  5. Crew Supervisor                  6. Comp/Claims</p>				
<p><b>CHIEF COMPLAINT</b>                  LOCATION OF PATIENT _____                  POINT OF CONTACT _____                  TRANSPORTATION REQUESTED BY: AIR _____ GROUND _____                  POINT OF PICKUP _____                  LAT _____ LONG _____                  PATIENT UNIT ID _____                  IS AN EMT WITH PATIENT: YES _____ NO _____                  AGE _____                  SEX: MALE _____ FEMALE _____                  ALL EMERGENCIES—Secure the area and identify witnesses for later investigation. Keep an accurate log of events.</p>				
<p>Hospital                  Hospital LAT LONG                  Ventura County Medical 38 26.63 122 42.02                  Community Memorial 38 26.63 122 42.02                  St. Johns Regional 38 23.33 121 56.43                  West Hills Hospital 38 33.33 121 27.32                  Santa Barbara Cottage 34 25.48 119 43.27</p>				
<p>PREPARED BY: (Medical Unit Leader): Name: Darin Nelson                  Signature: _____                  APPROVED BY: (Safety Officer): Name: Doug Ferro                  Signature: _____</p>				

24HR LINE RESOURCE - 2 OPERATOR

EMERGENCY SHIFT TICKET and EVALUATION FORM		Contractor Name <b>THE BEST DOZERS LLC</b>																																					
The responsible Government Officer will complete this form each shift.		Operator #1 <b>FIRST &amp; LAST</b>																																					
Incident or Project Name <b>MISSION</b>	Incident Number <b>CA-MMU-018115</b>	Request Number <b>E-444</b>	Operator #2 <b>FIRST &amp; LAST</b>																																				
Agreement Number <b>MMU-0000015953</b>		Operator Furnished By: <input checked="" type="checkbox"/> Contractor <input type="checkbox"/> Government																																					
Equipment Make <b>1999 PETERBILT 379</b>	Equipment Model / Type <b>TRANSPORT 18 WHEEL</b>	Operating Supplies Furnished By: <input checked="" type="checkbox"/> Contractor <input type="checkbox"/> Government																																					
Serial Number <b>COMPLETE VIN#</b>	License Number <b>12345A1</b>	Equipment Status <input type="checkbox"/> Inspected <input checked="" type="checkbox"/> Under Agreement																																					
<table border="1"> <tr> <th>Date</th> <th>Start</th> <th>Stop</th> <th>Work</th> <th>Hours / Days / Miles</th> <th>Remarks/Comments**</th> </tr> <tr> <td>9/5</td> <td>0701</td> <td>2400</td> <td>17</td> <td>DIV X</td> <td rowspan="2">2 OPERATORS</td> </tr> <tr> <td>9/6</td> <td>0001</td> <td>0700</td> <td>7</td> <td>DIV X</td> </tr> </table>				Date	Start	Stop	Work	Hours / Days / Miles	Remarks/Comments**	9/5	0701	2400	17	DIV X	2 OPERATORS	9/6	0001	0700	7	DIV X																			
Date	Start	Stop	Work	Hours / Days / Miles	Remarks/Comments**																																		
9/5	0701	2400	17	DIV X	2 OPERATORS																																		
9/6	0001	0700	7	DIV X																																			
Vendor Rating Govt. Rep. Name and Position - PRINT <b>NO DAMAGE / NO CLAIM</b>																																							
<table border="1"> <tr> <th>Met Performance Expectations</th> <th>Poor*</th> <th>Avg.</th> <th>Good</th> <th>Exc.</th> <th>N/A</th> </tr> <tr> <td>Equipment in Safe Working Condition</td> <td></td> <td></td> <td></td> <td></td> <td></td> </tr> <tr> <td>Operator Skill Level</td> <td></td> <td></td> <td></td> <td></td> <td></td> </tr> <tr> <td>Operator's Safety</td> <td></td> <td></td> <td></td> <td></td> <td></td> </tr> <tr> <td>Operator's Cooperation Level</td> <td></td> <td></td> <td></td> <td></td> <td></td> </tr> <tr> <td>Overall Performance</td> <td></td> <td></td> <td></td> <td></td> <td></td> </tr> </table>				Met Performance Expectations	Poor*	Avg.	Good	Exc.	N/A	Equipment in Safe Working Condition						Operator Skill Level						Operator's Safety						Operator's Cooperation Level						Overall Performance					
Met Performance Expectations	Poor*	Avg.	Good	Exc.	N/A																																		
Equipment in Safe Working Condition																																							
Operator Skill Level																																							
Operator's Safety																																							
Operator's Cooperation Level																																							
Overall Performance																																							
<p>* NOTE: any rating of POOR requires an explanation in Comment Section.                  ** Final evaluation or for more documentation, use a CAL FIRE Form 230 or equivalent.</p>																																							

12HR LINE RESOURCE - 1 OPERATOR

EMERGENCY SHIFT TICKET and EVALUATION FORM		Contractor Name <b>THE BEST DOZERS LLC</b>																																					
The responsible Government Officer will complete this form each shift.		Operator #1 <b>FIRST &amp; LAST</b>																																					
Incident or Project Name <b>MISSION</b>	Incident Number <b>CA-MMU-018115</b>	Request Number <b>E-555</b>	Operator #2																																				
Agreement Number <b>MMU-0000015955</b>		Operator Furnished By: <input checked="" type="checkbox"/> Contractor <input type="checkbox"/> Government																																					
Equipment Make <b>2004 CAT</b>	Equipment Model / Type <b>D6N / TYPE II E</b>	Operating Supplies Furnished By: <input checked="" type="checkbox"/> Contractor <input type="checkbox"/> Government																																					
Serial Number <b>COMPLETE VIN#</b>	License Number	Equipment Status <input type="checkbox"/> Inspected <input checked="" type="checkbox"/> Under Agreement																																					
<table border="1"> <tr> <th>Date</th> <th>Start</th> <th>Stop</th> <th>Work</th> <th>Hours / Days / Miles</th> <th>Remarks/Comments**</th> </tr> <tr> <td>9/7</td> <td>0001</td> <td>0700</td> <td>7</td> <td>OFF SHIFT</td> <td rowspan="2">1 OPERATOR</td> </tr> <tr> <td>9/7</td> <td>0701</td> <td>1900</td> <td>12</td> <td>DIV X</td> </tr> <tr> <td>9/7</td> <td>1901</td> <td>2400</td> <td>5</td> <td>OFF SHIFT</td> <td></td> </tr> </table>				Date	Start	Stop	Work	Hours / Days / Miles	Remarks/Comments**	9/7	0001	0700	7	OFF SHIFT	1 OPERATOR	9/7	0701	1900	12	DIV X	9/7	1901	2400	5	OFF SHIFT														
Date	Start	Stop	Work	Hours / Days / Miles	Remarks/Comments**																																		
9/7	0001	0700	7	OFF SHIFT	1 OPERATOR																																		
9/7	0701	1900	12	DIV X																																			
9/7	1901	2400	5	OFF SHIFT																																			
Vendor Rating Govt. Rep. Name and Position - PRINT <b>NO DAMAGE / NO CLAIM</b>																																							
<table border="1"> <tr> <th>Met Performance Expectations</th> <th>Poor*</th> <th>Avg.</th> <th>Good</th> <th>Exc.</th> <th>N/A</th> </tr> <tr> <td>Equipment in Safe Working Condition</td> <td></td> <td></td> <td></td> <td></td> <td></td> </tr> <tr> <td>Operator Skill Level</td> <td></td> <td></td> <td></td> <td></td> <td></td> </tr> <tr> <td>Operator's Safety</td> <td></td> <td></td> <td></td> <td></td> <td></td> </tr> <tr> <td>Operator's Cooperation Level</td> <td></td> <td></td> <td></td> <td></td> <td></td> </tr> <tr> <td>Overall Performance</td> <td></td> <td></td> <td></td> <td></td> <td></td> </tr> </table>				Met Performance Expectations	Poor*	Avg.	Good	Exc.	N/A	Equipment in Safe Working Condition						Operator Skill Level						Operator's Safety						Operator's Cooperation Level						Overall Performance					
Met Performance Expectations	Poor*	Avg.	Good	Exc.	N/A																																		
Equipment in Safe Working Condition																																							
Operator Skill Level																																							
Operator's Safety																																							
Operator's Cooperation Level																																							
Overall Performance																																							
<p>* NOTE: any rating of POOR requires an explanation in Comment Section.                  ** Final evaluation or for more documentation, use a CAL FIRE Form 230 or equivalent.</p>																																							

24HR IN CAMP RESOURCE

EMERGENCY SHIFT TICKET and EVALUATION FORM		Contractor Name <b>THE BEST CAMP LLC</b>																																					
The responsible Government Officer will complete this form each shift.		Operator #1 <b>FIRST &amp; LAST</b>																																					
Incident or Project Name <b>MISSION</b>	Incident Number <b>CA-MMU-018115</b>	Request Number <b>E-333</b>	Operator #2																																				
Agreement Number <b>MMU-0000015950</b>		Operator Furnished By: <input checked="" type="checkbox"/> Contractor <input type="checkbox"/> Government																																					
Equipment Make <b>TENT</b>	Equipment Model / Type <b>WESTERN SHELTER 19X35</b>	Operating Supplies Furnished By: <input checked="" type="checkbox"/> Contractor <input type="checkbox"/> Government																																					
Serial Number	License Number	Equipment Status <input type="checkbox"/> Inspected <input checked="" type="checkbox"/> Under Agreement																																					
<table border="1"> <tr> <th>Date</th> <th>Start</th> <th>Stop</th> <th>Work</th> <th>Hours / Days / Miles</th> <th>Remarks/Comments**</th> </tr> <tr> <td>9/2</td> <td>0001</td> <td>2400</td> <td>24</td> <td>ICP</td> <td rowspan="2">(4) TENTS, CANOPY WISDES FLOOR &amp; INSULATED ROOF 570sq ft</td> </tr> <tr> <td></td> <td></td> <td></td> <td></td> <td></td> </tr> </table>				Date	Start	Stop	Work	Hours / Days / Miles	Remarks/Comments**	9/2	0001	2400	24	ICP	(4) TENTS, CANOPY WISDES FLOOR & INSULATED ROOF 570sq ft																								
Date	Start	Stop	Work	Hours / Days / Miles	Remarks/Comments**																																		
9/2	0001	2400	24	ICP	(4) TENTS, CANOPY WISDES FLOOR & INSULATED ROOF 570sq ft																																		
Vendor Rating Govt. Rep. Name and Position - PRINT <b>NO DAMAGE / NO CLAIM</b>																																							
<table border="1"> <tr> <th>Met Performance Expectations</th> <th>Poor*</th> <th>Avg.</th> <th>Good</th> <th>Exc.</th> <th>N/A</th> </tr> <tr> <td>Equipment in Safe Working Condition</td> <td></td> <td></td> <td></td> <td></td> <td></td> </tr> <tr> <td>Operator Skill Level</td> <td></td> <td></td> <td></td> <td></td> <td></td> </tr> <tr> <td>Operator's Safety</td> <td></td> <td></td> <td></td> <td></td> <td></td> </tr> <tr> <td>Operator's Cooperation Level</td> <td></td> <td></td> <td></td> <td></td> <td></td> </tr> <tr> <td>Overall Performance</td> <td></td> <td></td> <td></td> <td></td> <td></td> </tr> </table>				Met Performance Expectations	Poor*	Avg.	Good	Exc.	N/A	Equipment in Safe Working Condition						Operator Skill Level						Operator's Safety						Operator's Cooperation Level						Overall Performance					
Met Performance Expectations	Poor*	Avg.	Good	Exc.	N/A																																		
Equipment in Safe Working Condition																																							
Operator Skill Level																																							
Operator's Safety																																							
Operator's Cooperation Level																																							
Overall Performance																																							
<p>* NOTE: any rating of POOR requires an explanation in Comment Section.                  ** Final evaluation or for more documentation, use a CAL FIRE Form 230 or equivalent.</p>																																							

24HR / 12HR TRANSITION SHIFT TICKET

EMERGENCY SHIFT TICKET and EVALUATION FORM		Contractor Name <b>THE BEST DOZERS LLC</b>																																					
The responsible Government Officer will complete this form each shift.		Operator #1 <b>FIRST &amp; LAST</b>																																					
Incident or Project Name <b>MISSION</b>	Incident Number <b>CA-MMU-018115</b>	Request Number <b>E-444</b>	Operator #2 <b>FIRST &amp; LAST</b>																																				
Agreement Number <b>MMU-0000015953</b>		Operator Furnished By: <input checked="" type="checkbox"/> Contractor <input type="checkbox"/> Government																																					
Equipment Make <b>1999 PETERBILT 379</b>	Equipment Model / Type <b>TRANSPORT 18 WHEEL</b>	Operating Supplies Furnished By: <input checked="" type="checkbox"/> Contractor <input type="checkbox"/> Government																																					
Serial Number <b>COMPLETE VIN#</b>	License Number <b>12345A1</b>	Equipment Status <input type="checkbox"/> Inspected <input checked="" type="checkbox"/> Under Agreement																																					
<table border="1"> <tr> <th>Date</th> <th>Start</th> <th>Stop</th> <th>Work</th> <th>Hours / Days / Miles</th> <th>Remarks/Comments**</th> </tr> <tr> <td>9/6</td> <td>0701</td> <td>1900</td> <td>12</td> <td>DIV X</td> <td rowspan="2">2 OPERATORS</td> </tr> <tr> <td>9/6</td> <td>1901</td> <td>2400</td> <td>5</td> <td>OFF SHIFT</td> </tr> </table>				Date	Start	Stop	Work	Hours / Days / Miles	Remarks/Comments**	9/6	0701	1900	12	DIV X	2 OPERATORS	9/6	1901	2400	5	OFF SHIFT																			
Date	Start	Stop	Work	Hours / Days / Miles	Remarks/Comments**																																		
9/6	0701	1900	12	DIV X	2 OPERATORS																																		
9/6	1901	2400	5	OFF SHIFT																																			
Vendor Rating Govt. Rep. Name and Position - PRINT <b>NO DAMAGE / NO CLAIM</b>																																							
<table border="1"> <tr> <th>Met Performance Expectations</th> <th>Poor*</th> <th>Avg.</th> <th>Good</th> <th>Exc.</th> <th>N/A</th> </tr> <tr> <td>Equipment in Safe Working Condition</td> <td></td> <td></td> <td></td> <td></td> <td></td> </tr> <tr> <td>Operator Skill Level</td> <td></td> <td></td> <td></td> <td></td> <td></td> </tr> <tr> <td>Operator's Safety</td> <td></td> <td></td> <td></td> <td></td> <td></td> </tr> <tr> <td>Operator's Cooperation Level</td> <td></td> <td></td> <td></td> <td></td> <td></td> </tr> <tr> <td>Overall Performance</td> <td></td> <td></td> <td></td> <td></td> <td></td> </tr> </table>				Met Performance Expectations	Poor*	Avg.	Good	Exc.	N/A	Equipment in Safe Working Condition						Operator Skill Level						Operator's Safety						Operator's Cooperation Level						Overall Performance					
Met Performance Expectations	Poor*	Avg.	Good	Exc.	N/A																																		
Equipment in Safe Working Condition																																							
Operator Skill Level																																							
Operator's Safety																																							
Operator's Cooperation Level																																							
Overall Performance																																							
<p>* NOTE: any rating of POOR requires an explanation in Comment Section.                  ** Final evaluation or for more documentation, use a CAL FIRE Form 230 or equivalent.</p>																																							



Incident#: 17CAVNC103156 Request #:

GENERAL MESSAGE (ICS 213)

1. Incident Name (Optional):		
2. To (Name and Position):		
3. From (Name and Position):		
4. Subject:		
5. Date:	6. Time	
7. Message:		
8. Approved by: Name: _____ Signature: _____ Position/Title: _____		
9. Reply:		
10. Replied by: Name: _____ Position/Title: _____ Signature: _____		
Date/Time:		ICS 213

**PLEASE SEE FEDERAL TIME/FINANCE**

Resource #	Resource Name	Issue
E-7 and		
E-11	MT ADAMS WILDFIRE	Contract/Roster
E-9	IAR 09	Contract/Roster
E-12	NESBITTS AZ	Contract/Roster
E-81	GRAND JUNCTION FIRE	Contract/Roster
E-89	GRAND JUNCTION FPD	Contract/Roster
E-133	S/T 1616C	Question on Crew Swaps
.4	E34	
.5	E-310	
.6	E-19	
E-10295	T/F CSR 321	regarding contract docs
E-10052.5	AZ-KNF E-314	Need ROSTER and to check in with Finance
E-295.2	TASKFORCE CSR 305	Need paperwork for AD
E-357	LNF E-81	Need ROSTER and to check in with Finance.
E-336	NV-LAP 7331	Need paperwork for AD's
E-25016	ENG-335	Name on CTR not in I-suite
E-25018	Interagency Crew	Confirm Roster & AD rates
C-10041	LNF Crew	Need Roster and AD Info
C-10042	Sundowners	CTR names
C-10044	Karuk #1	Confirm roster and names
E-25016	ENG-338	CTR & I-suite do not match
E-337	Andrew Carver	AD paperwork

E-9013		TF	XVE	E-298	C	2311	ST	XSC
E-10167	A	ST	XSD	E-110	A	2303	ST	XSC
E-115	A	ST	BDC	E-109	A	2302	ST	XSC
E-286	TF	TF	XMN	E-10109	A	2277	ST	XSM
E-10152	C	TF	XIM	E-431	TF	2176	TF	XMY
E-10118	C	ST	RVC	E-104	C	2175	ST	XMY
E-87	TF	TF	XFR	E-10112	C	2150	ST	XME
E-83	A	ST	XFR	E-10107	A	2126	ST	XMR
E-10279		TF	XNE	432	TF	2075	TF	XHU
E-10278	TF	TF	XYO	E-10071	A	2040	ST	XCC
E-10236		TF	XTB	E-308	C	1657	ST	LPC
E-71	TF	TF	XST	E-95	A	1472	ST	XOR
E-73	TF	TF	XSJ	E-56	A	1423	ST	XOR
E-10150	TF	TF	XSA	E-55	A	1422	ST	XOR
E-93	A	ST	XED	E-10179	A	1402	ST	ORC
E-126	B	ST	XTE	31	A	1321	ST	XLF
E-130	C	ST	XSK	E-10100	A	1286	ST	XLE
E-128	B	ST	XLS	E-92	A	1285	ST	XLE
E10115	C	ST	XSO	E-54	A	1075	ST	XLA
	THOMAS-3							
	6412	ST						
	6230	ST						
	6175	TF						
	6110	TF						
	6029	ST						
	5009	TF						
	5008	ST						
	4807	TF						
	4280	TF						
	4239	TF						
	4206	TF						
	4188	TF						
	4158	TF						
	4077	ST						
	3250	ST						
	3200	ST						
	3075	ST						
	2350	ST						

We need your Rotation, Extension or Demob Information

See your OES AREP

Important!







# THOMAS FIRE INFORMATION

Ventura County Fire Information Line: 805-465-6650  
 Santa Barbara County Fire Information Line: 800-400-1572  
 Media Line: 805-377-4860

## MEDIA

California State Penal Code Section 409.5(d) allows the news media to enter scenes of disaster, riot, or civil disturbance. Properly identified members of the news media should not be restricted from entering the locations specified within the code, even if the area presents a danger to them. Media members should be advised of the nature of possible danger. Members of the media do not have the right to access crime scenes or any area where their presence may interfere with incident operations, mitigation or evidence collection.

- The media may only access private property with the property owner's permission. Fire personnel cannot provide members of the media with authorization to enter private property.
- If approached and questioned by the media and/or the public, talk about your assignment or task at hand. If need be, direct the questioning party to the incident PIO.
- Do not speculate or give opinions
- There is no such thing as an "off the record" comment.

## CAL FIRE SOCIAL MEDIA POLICY (Social Media 0691)

Social Media is increasingly being used by public agencies and the media as well as the public. This form of communication continues to grow rapidly in order to supply the public's desire for instant information or gratification. All personnel assigned to a CAL FIRE incident will adhere to the CAL FIRE Social Media Policy. Further information about the CAL FIRE Social Media Policy can be obtained from the Information Officer. If you are uncertain, please ask. **Do not post:**

- Inappropriate information, pictures or videos
- Opinions regarding the incident or policy
- Endorsements of any kind

## PICTURES AND VIDEO OF INCIDENT

We are in a new era of media. Media no longer means the news/broadcast industry but now refers to anyone that has the capability to shoot video and or photographs and post them onto social media in a matter of minutes. Unfortunately we have seen some instances of video or photographs that have depicted unsafe, unprofessional or embarrassing circumstances which are a serious breach of ethics. When this happens it reflects poorly on all that are attached to this incident. Posting an inappropriate video, photo or blog comment could have unwanted effects. It may be unsafe to shoot photos or video and a firefighter who is concentrating on a camera can't be looking up, down and all around.

## LOST AND FOUND

The information staff will manage *Lost and Found* items for the incident. If you have lost an item, leave your contact information and what you have lost at the Santa Rosa Hall. If you have found an item on the incident, bring the item to the Santa Rosa Hall.

## MAIL SERVICE

The information staff will assist you in receiving letters and packages. Mailing address for Thomas Fire personnel to have mail sent to:

(Persons Name, O-Number)  
 C/O Thomas Fire Incident  
 Ventura County Fairgrounds  
 Public Santa Rosa Hall  
 10 W. Harbor Ventura, CA 93001

- MOTELS
- SUPPLY
- COMMUNICATIONS
- DOCUMENTATION

RETURN TO DEMOB WITH YOUR ICS 221  
THE REMAINING UNITS WILL BE SIGNED OUT VIA RADIO.

- GROUND SUPPORT (ALL RENTAL VEHICLES WILL BE INSPECTED)
- TIME
- TRAINING (IF THEY HAVE A TRAINEE)

FOLLOWING UNITS:

- RESOURCES WILL GET SIGNATURES FROM THE
- PRIOR TO REPORTING TO DEMOB, PLEASE RETURN ALL SUPPLIES AND EQUIPMENT.
- RESOURCES REPORT TO DEMOB AT THE TIMES POSTED ON THE TENTATIVE DEMOB LIST, WHICH IS POSTED AROUND THE INCIDENT BASE, AND ON THE QR CODE.
- TO BE DEEMED EXCESS, SUPERVISORS MUST SUBMIT AN ICS #213 TO THE RESOURCES UNIT.
- RESOURCES MUST CHECK-IN PRIOR TO THE DEMOB PROCESS.

THOMAS INCIDENT  
CA-VNC-103156


---

# DEMOB



(You must still visit TIME Unit)

REMOTE CHECK-IN



CA-VNC-103156

THOMAS INCIDENT





# Demob Process for Santa Barbara Camp



Strike Team Leader- Report to Demob at Santa Barbara Camp at your scheduled Demob Time  
STEN and Engines- Receive ICS-221 from Demob personnel  
Go to OES Time and start paperwork for F-42 (at Santa Barbara Camp)

Your Ground Support report time will be 2 hours after your report to Demob time (i.e. Demob time 7am at Santa Barbara Camp, Ground Support time is 9am)

Proceed to Ground Support with your ICS-221 (1800 Solar Dr. Oxnard CA 93030)

Once completed at Ground Support proceed to the Ventura Camp to finish Demob process. In this order (Be sure to have your ICS-221)

- Training
  - Documentation
  - OES/Time
  - Demob (Supply and Comms done here)
- \*\* Note, this process is for all personnel assigned to the Santa Barbara Camp that have to complete an F-42 through OES\*\***

**FIRE SUPPRESSION REPAIR PLAN  
THOMAS FIRE: CA-VNC-103156**

Fire Suppression Repair is the repair of damage caused directly by fire suppression activities. It is not the repair of areas damaged by the fire activity itself such as burned material and secondary damage such as falling trees or erosion from hydrophobic soils. We are responsible for repairing only the damage caused by fighting the fire. We are also not responsible for upgrading facilities beyond their pre-fire condition.

**Instructions for suppression repair during mop-up**

While performing mop-up operations dozer or excavator operators will install waterbreaks on all dozer lines while dozers will install waterbreaks on secondary access roads. Dozer lines amongst the structures shall have the berms pulled and waterbreaks installed where necessary with hand crews to minimize the impacts on residents. Hand crews will install waterbreaks on all handlines, and waterbreaks on dozer lines situated on extremely steep slopes may also need to be installed by hand crews.

Scattered trash shall be collected and deposited in trash piles. Trash piles will be removed and placed at drop points either before or while hose lays are collected. Police your areas and clean them up as events wind down.

**Inventory and Mapping**

Suppression overhead and other personnel will document repair needs and their location. This information will be given to the Fire Suppression Repair Branch. **ORANGE** flagging/**ORANGE** spray paint or Green on White Polka-Dot flagging will be used to designate area in need of repair. The type of repair/instructions will be written directly on the flagging for ease of use.

**Objectives**

- Install waterbreaks while crews are actively onsite on roads, trails, and handlines damaged by fire suppression.
- Waterbreaks shall have proper angle and open outlets to insure effective drainage.
- Repair damaged fences (remember, those portions damaged by suppression efforts, not by the fire itself).
- Restore barriers on roads that were previously closed but opened for suppression activities. Insure that drainage is provided at crossings, ditch drains, remove deposited material, and stabilize approaches.
- Report any damage or damages mitigation to the Fire Suppression Repair Group.
- Complete all repair work as determined by the Fire Suppression Repair Specialist prior to final demobilization.

**Firelines/Existing Fuelbreaks/Staging Areas/Safety Zones/Heliports/Drop Points**

- Remove debris deposited during suppression activities, including flagging and signs.
- Install waterbreaks where necessary for erosion control.
- Pull berms back onto disturbed areas, except in areas identified as needing a berm to serve as a barrier for roads/trails.
- Spread brush across the disturbed areas to provide ground cover and a seed source.

- Masticators/excavators/dozers with brush rakes or grapples will be utilized on existing fuelbreaks utilized during suppression efforts to reduce any excessive fuel loading.

### Roads

- Clean culverts and drainage facilities plugged with soil and debris deposited during suppression activities.
- Re-establish cross drains and drainage if removed or made inoperable by suppression activities.
- Use cut brush – if available and nearby – to block off potential OHV access.
- Remove outboard berms created during suppression activities and incorporate into the road surface.

### Watercourses

- All slash; soil and debris deposited into watercourses during suppression activities shall be removed.
- All loose soil must be pulled away from the watercourse and stabilized (graded smooth, and slash packed for cover).
- If excavated, the stream channel will be wider than the natural channel and set to natural grade. The approaches to the crossing will be sloped back to prevent stream bank failure.

### Sensitive Resource Areas

Equipment shall not go into Sensitive Resource Areas unless the operator is closely supervised by an Archaeologist or Fire Suppression Repair Specialist. Sensitive Resource Areas have been flagged by the resource personnel with Green and White Polka-dot flagging. Sensitive Resource Areas may be delineated in the field with several types of flagging colors and designs, but generally flagging that appears to be encircling a given feature must be avoided. Known flagging schemes are as follows: Equipment operators should contact a suppression repair field representative before beginning conducting operations if questions regarding a flagged locations are encountered.

### Waterbreaks/Waterbar/Cross Drain spacing

Line or Road Gradient (%)	0-10%	11-25%	26-50%	50%+
Spacing	200 ft.	100 ft.	75 ft.	50 ft. (25' on Federal land)

Waterbreaks shall be cut diagonally with a minimum depth of 6" into existing grade with a 12" berm for a minimum height of 18". Waterbreaks will be installed at a 30-45 degree angle. Outlets shall be open and directed into non-erodible material.

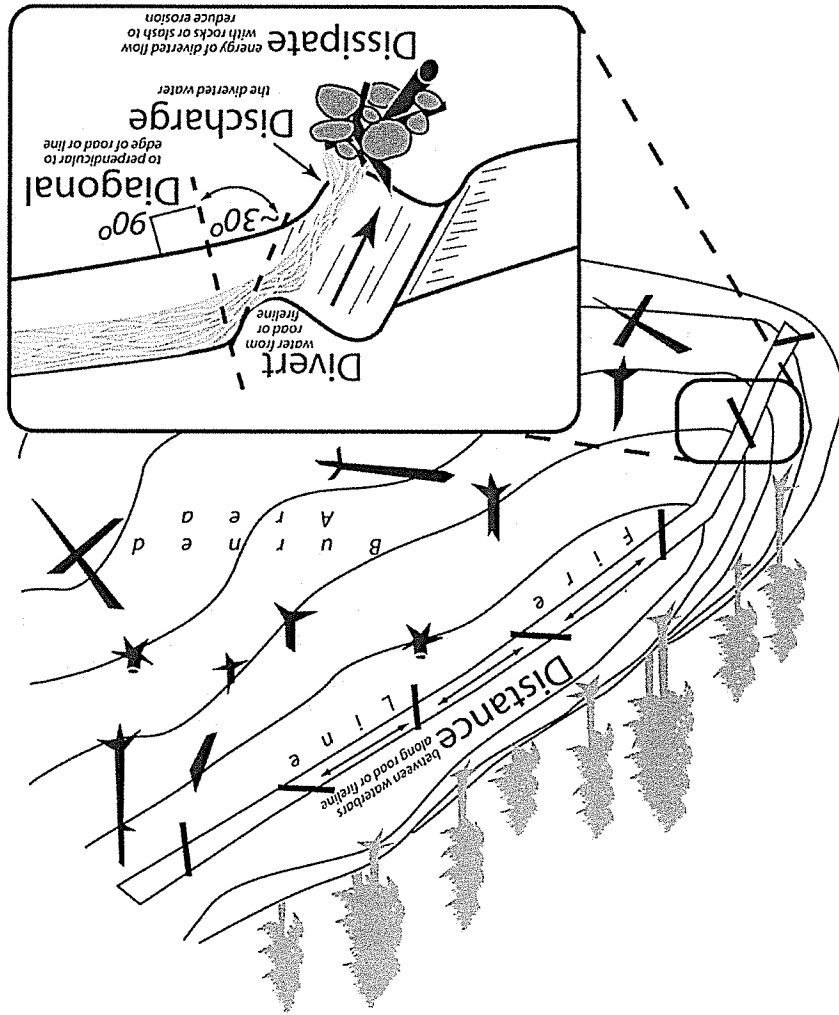
### Conflicts with Suppression Activities

Postpone repair activities that hamper access or other suppression actions. The location of needed repair actions shall be noted and relayed to the Fire Suppression Repair Group. DO NOT compromise fire lines by spreading flammable material across them.

## Water Bar Spacing and Guidelines

Fireline slope	Maximum Distance Apart
%	(feet)
1-6	300
7-9	200
10-14	150
15-20	90
21-40	50
41-60	25

**Recommended spacing for waterbars on firelines.** Waterbars should be no further apart than this, but they may be closer. When in doubt, put in more. From: UDSA-Forest Service, "Sale Administrator's Handbook"



**TRAINING SPECIALIST  
MESSAGE**

A Training Specialist is available for trainees on the incident.

All State, Federal and local government agency Trainees working on Position Task Books will need to register with the Incident Training Specialist in order to receive proper credit for your assignment. We are located in a tent next to the Sheriff's Trailer.


**Training Specialist's**

*Dennis Martin*

(707) 479-8421

*Tom Reeves*

(650) 740-7023



Register using the QR Code



# INCIDENT TRAINEE REGISTRATION FORM

Complete ALL fields and return to Training Specialist or DROP BOX for entry into database.

Remember to close out training packets with the Training Specialist before DEMOB.

## TRAINEE'S DATA

Name (PRINT): \_\_\_\_\_ ICS Trainee Position: \_\_\_\_\_

Request # (A,C,E, or O): \_\_\_\_\_ Agency Designator (Ex. CA-MNF): \_\_\_\_\_

JFSFS \_\_\_\_\_ State \_\_\_\_\_ BLM \_\_\_\_\_ BIA \_\_\_\_\_ NPS \_\_\_\_\_ FWS \_\_\_\_\_ Local Govt. \_\_\_\_\_ DOD \_\_\_\_\_ NWS \_\_\_\_\_

R-5 Priority Trainee R-8 Priority Trainee FS-FPM Trainee JFPM Trainee Ordered as Trainee? Y N

Date Assigned: \_\_\_\_\_ Cell Phone: \_\_\_\_\_

## TRAINING RECORDS TO BE MAILED TO: (Chief, Training Officer, ect)

Name: \_\_\_\_\_ Title: \_\_\_\_\_

Name of Home Unit: \_\_\_\_\_

Address: \_\_\_\_\_

City: \_\_\_\_\_ State: \_\_\_\_\_ Zip Code: \_\_\_\_\_ Phone: \_\_\_\_\_

## TRAINEE PREREQUISITES

1. Valid Red Card or agency certification card? Yes \_\_\_\_\_ No \_\_\_\_\_

2. Trainee has current position task book issued by home unit? Yes \_\_\_\_\_ No \_\_\_\_\_

Current Task Book Progress: \_\_\_\_\_ 0% \_\_\_\_\_ 25% \_\_\_\_\_ 50% \_\_\_\_\_ 75% \_\_\_\_\_ 90%

Priority Open Tasks in PTB (You Want to Accomplish On This Incident): \_\_\_\_\_

## TRAINER/EVALUATOR DATA

Trainer/Evaluator Name: \_\_\_\_\_ ICS position on fire \_\_\_\_\_

Home Unit: \_\_\_\_\_ Agency Designator (ex. CA-MNF): \_\_\_\_\_

Work Address: \_\_\_\_\_ -72- \_\_\_\_\_ City: \_\_\_\_\_

State: \_\_\_\_\_ Zip Code: \_\_\_\_\_ Cell \_\_\_\_\_ - a: \_\_\_\_\_

**FIRING OPERATION CHECKLIST**

Location: \_\_\_\_\_  
 Date: \_\_\_\_\_ Time: \_\_\_\_\_  
 Firing Supervisor: \_\_\_\_\_

**1. Personnel Briefing**

- Objectives
- Conditions (fire environment)
- Resource assignments identified
- Firing personnel
- Holding forces
- Lookouts
- Ignition plan/sequence
- Communication Plan
- Contingency Plan
- Safety issues

**2. Go / No-Go**

- All personnel briefed
- Weather forecast reviewed
- Resources in place
- Lookouts posted as needed
- Anchor and termination firing points identified
- Communications systems in place
- Fire behavior forecast reviewed
- Escape routes and safety zones established and made known
- Adjoining forces/Air Attack notified

**3. Approval Prior To Firing**

- Division Supervisor
- Branch Director
- Operations

**4. Other Notifications**

Other: \_\_\_\_\_  
 Other: \_\_\_\_\_

Attach Firing Operations Checklist to ICS-214

Rev: Ops Group February 8, 2011

THOMAS FIRE  
CA VNC 103156  
ICP

Ventura County Fairgrounds  
10 W Harbor Blvd, Ventura, CA 93001

100  
Barn

LAUNDRY

LOGS/FAC. DEMOB CHECK IN CALFIRE MOTEL Fed Time

Cost App Procurement Comp/Claims Time Safety

Crew Tech Spec

Cooperators Meeting

Cal Fire Law Enforcement Liason

VCFD

PLANS

Parking

Offices

San Nicolas Hall  
Briefing

McBride Hall  
SITL  
MAPS  
FBAN  
FED.PAY  
FED.ITSS

Supp. Rep. READ

DINS

Parking

Offices

Shower

Overflow Sleeping

Anacapa Hall  
Med Unit Leader CA Gov

Medical Supplies

Dining  
San Miguel Hall

Wash

MKU

Resources

HRSP

Copy Trailer

OPS

Liason

Radio

MCC

DOCL

Training

Main Entrance

Santa Rosa Hall

Derby Club

EQUIPMENT STAGING

Parking

P.I.O.

Entrance

Lunches / Ice

Overhead Parking

Sleeping Trailers

SLEEPER CHECK-IN

ORDERING

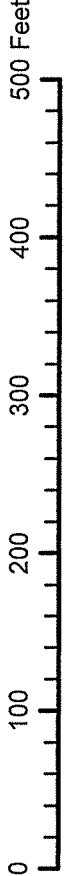
STIHL

TRANSPORTATION

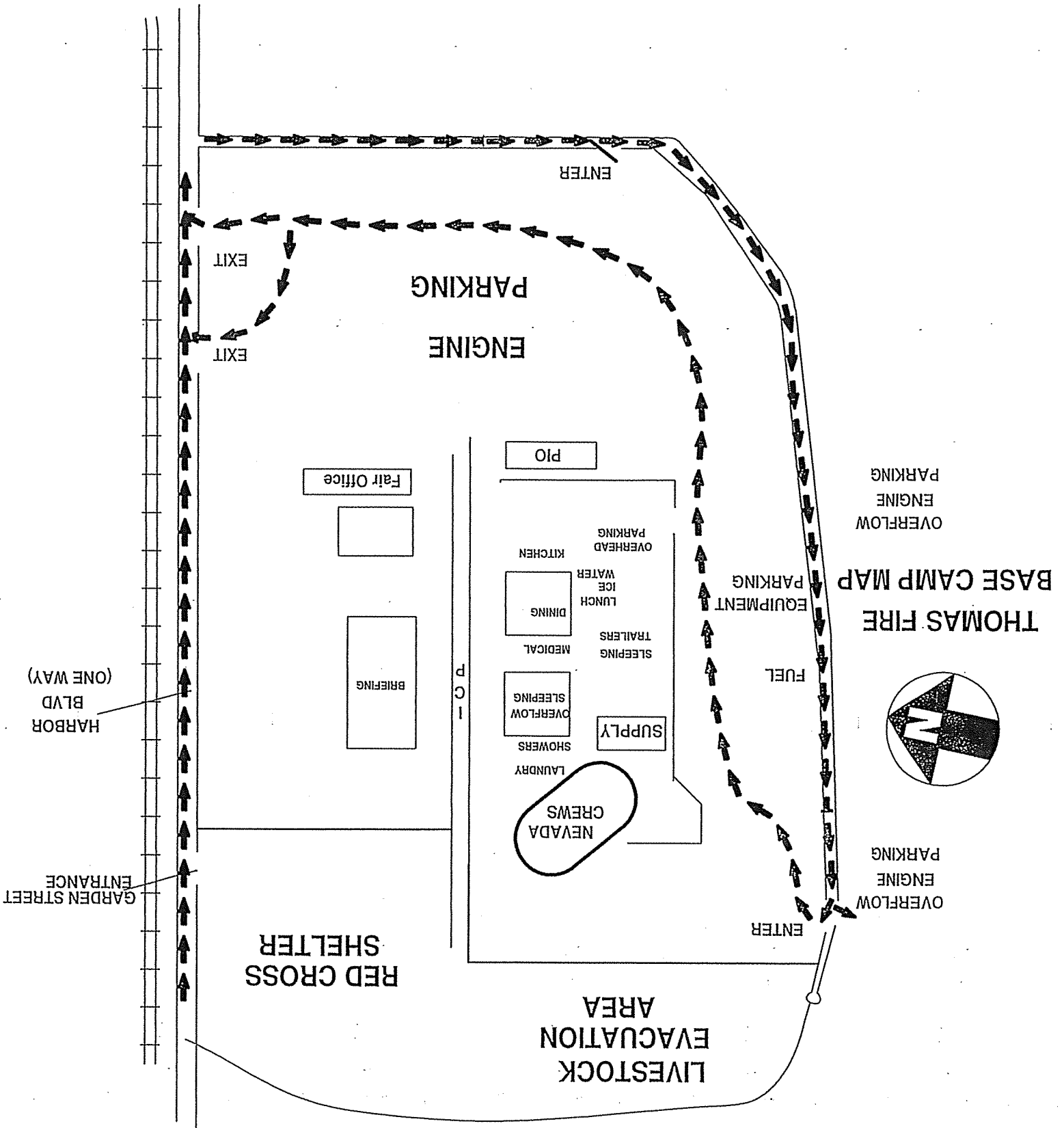
Santa Cruz Hall

SUPPLY

Inmate Sleeping Area

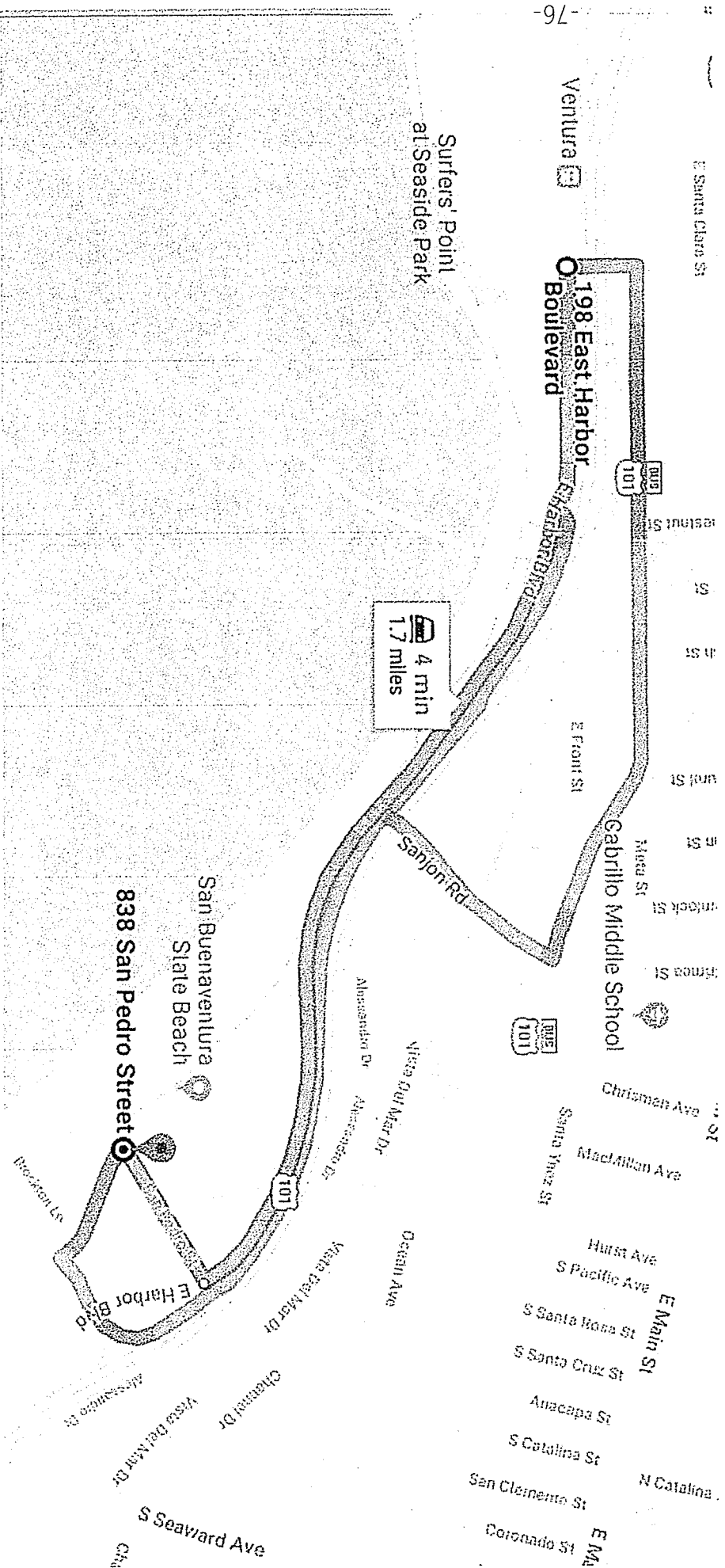


Alt. Parking



# VENTURA Fueling Location

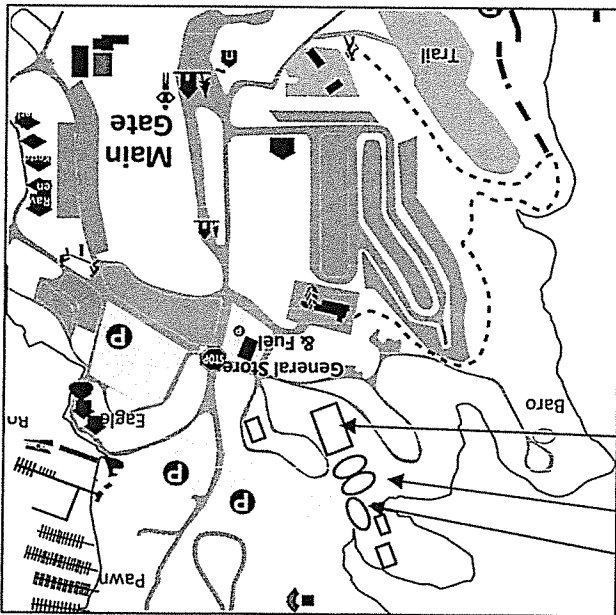
From ICP go East on E Harbor Blvd  
Right on San Pedro St  
Right into San Buenaventura State Beach



# Facilities Map - Santa Barbara Camp

**Facility Hours:**  
 Breakfast: 0500 - 1000  
 Dinner: 1700 - 2200  
 Showers: 0500 - 1200 and 1400 - 2200  
 Laundry: 0500 - 2200

## Briefing Area Detail



Situation/GIS  
 Meeting  
 Briefing Area

Showers  
 Laundry  
 Pine  
 Sycamore  
 Oak

Main Street  
 Overhead Parking  
 Lunches/Water/Gatorade  
 Kitchen  
 Boat Launch

Supply/Ordering  
 Falcon  
 Condor

Equipment Parking  
 Apache  
 Pines  
 Sunrise


Main Gate  
 Pools  
 Main Office

Drake Cove  
 Mohawk Loop Trail  
 Fishing Pier  
 Mohawk Shores

Jack Rabbit Flats  
 Live Oak Camp & equestrian trails

Mohawk Support  
 Ground Support

To Santa Barbara  
 154  
 Fuel



Crew Sleeping Area

Dakota Plains  
 Fireside  
 Theater

Ice Pec Island  
 Barons Shores

General Store & Fuel  
 Falcon  
 Condor

Equipment Parking  
 Apache  
 Pines  
 Sunrise

Main Gate  
 Pools  
 Main Office

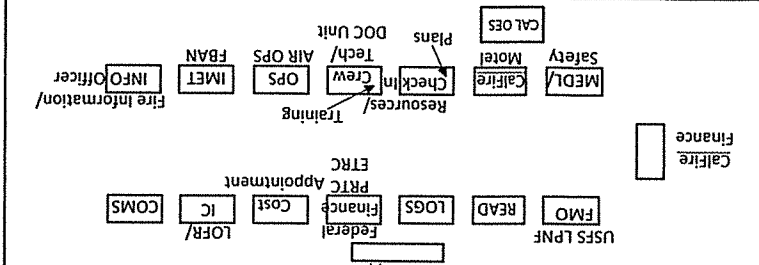
Drake Cove  
 Mohawk Loop Trail  
 Fishing Pier  
 Mohawk Shores

Jack Rabbit Flats  
 Live Oak Camp & equestrian trails

Mohawk Support  
 Ground Support

To Santa Barbara  
 154  
 Fuel

## Main Street Detail



\*Not to scale

1 Lakeview Drive

Lake Cachuma

Turn Left  
(Toward Santa  
Barbara)  
When exiting  
Lake Rec  
Area

11 min  
6.5 miles

Enter the  
driveway and  
turn left. Follow  
the signs to the  
Fueling Area

Live Oak Camp

Santa Barbara Pass Rd

# Santa Barbara Camp to Fueling Area

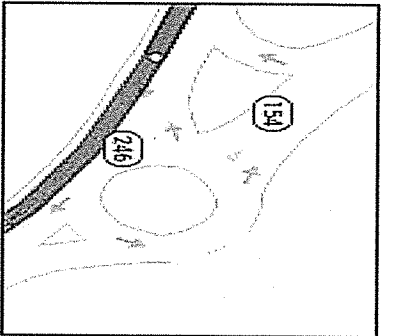


Santa Ynez

906 Airport Road

Santa Ynez Airport

Traffic  
Circle 3rd Exit



-79-

154

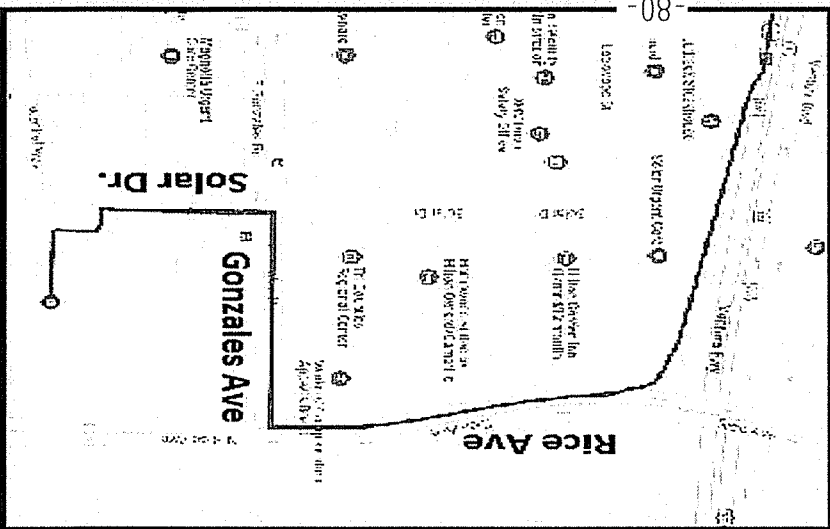
11 min  
7.8 miles

Lake Cachuma

San Marcos Pass Rd  
Lakeriew Drive

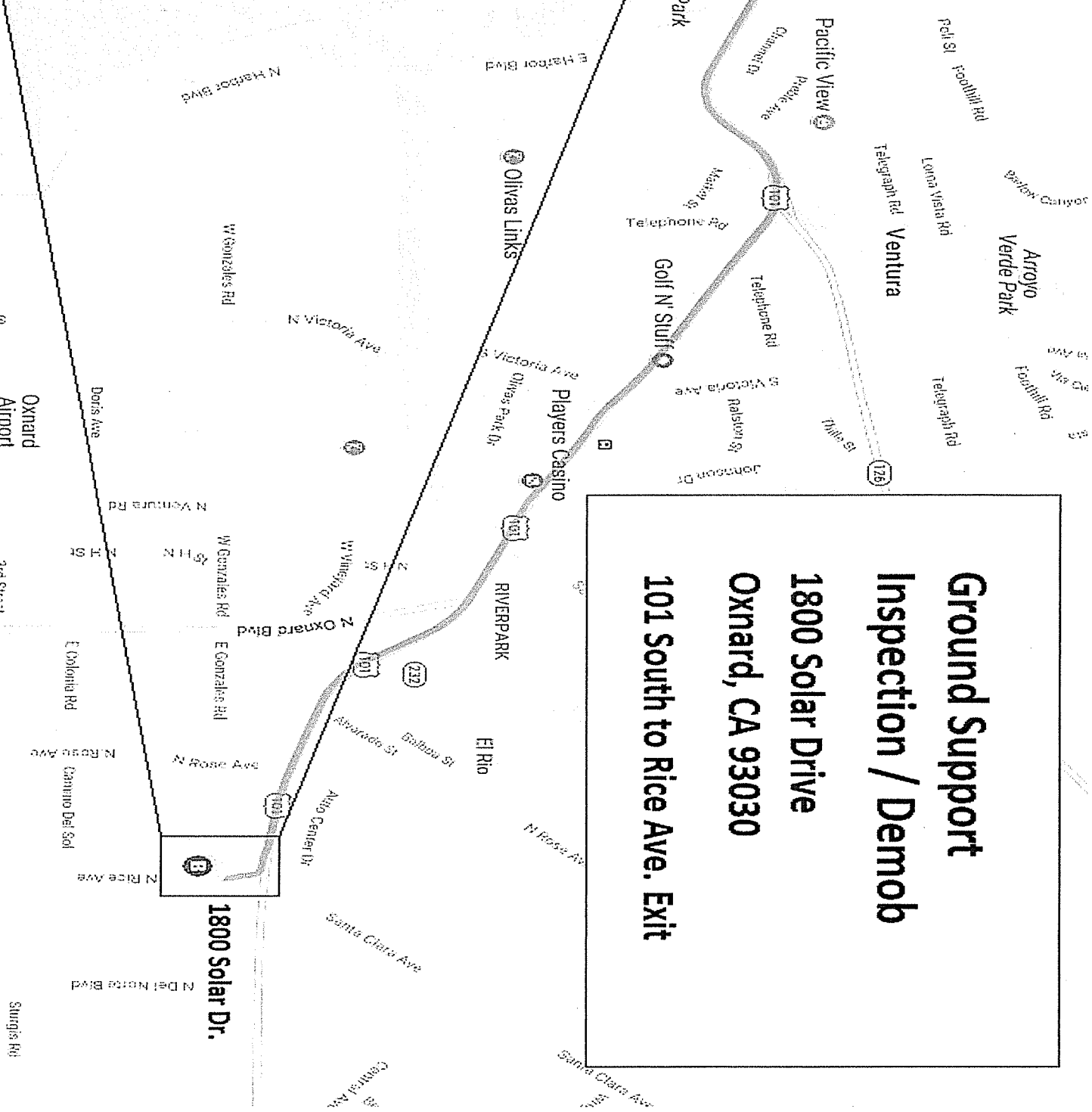
# Santa Barbara Camp to Helibase

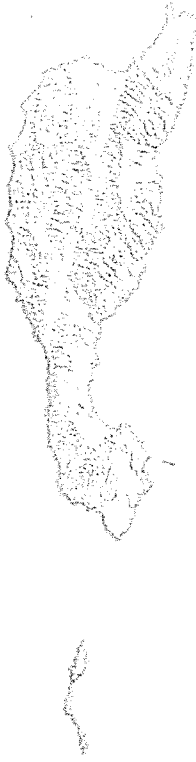
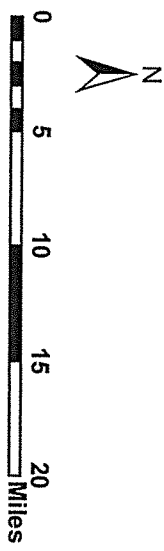
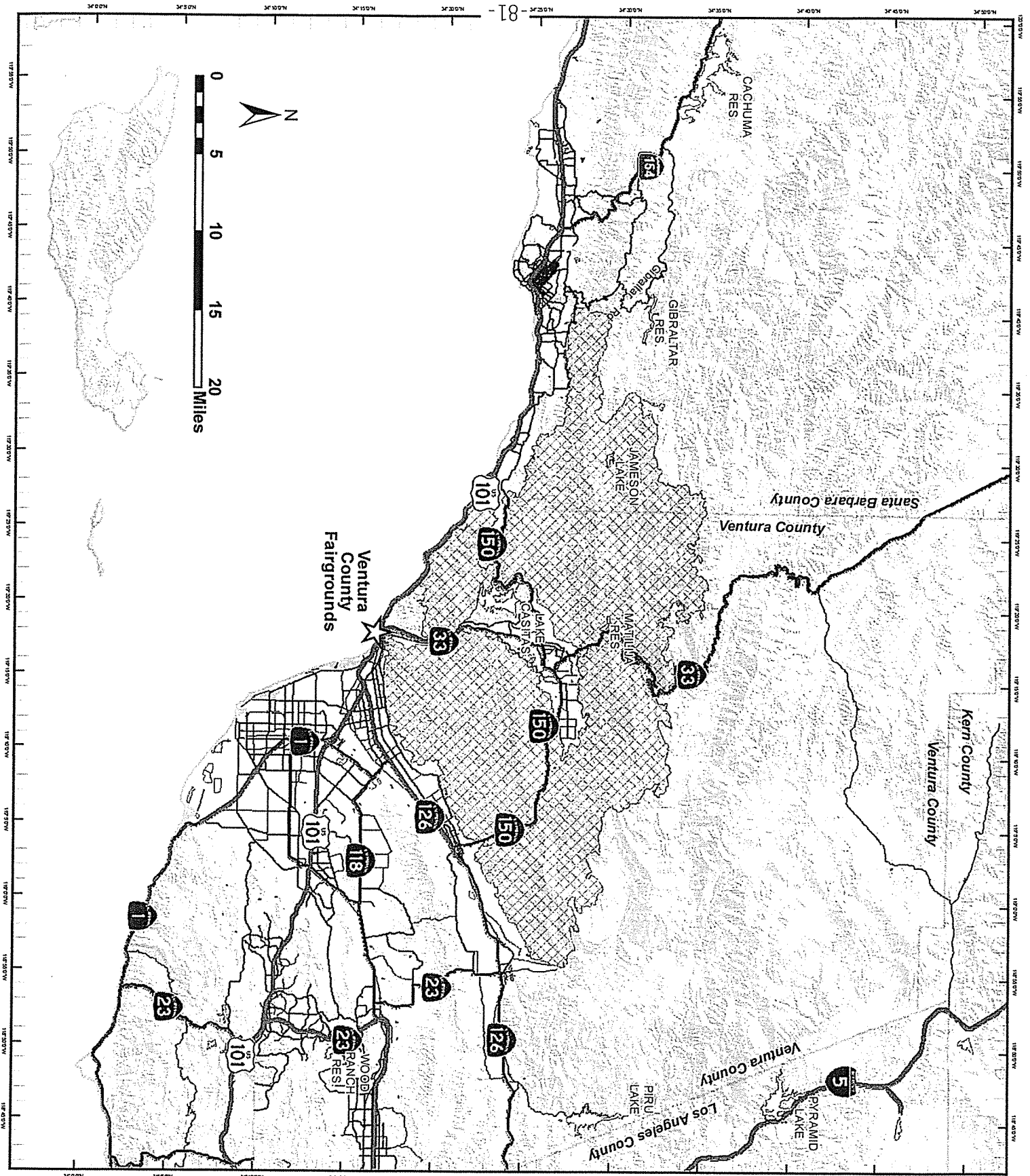




**Detail**

**Ground Support  
 Inspection / Demob  
 1800 Solar Drive  
 Oxnard, CA 93030  
 101 South to Rice Ave. Exit**



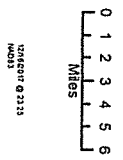


Ventura County  
Fairgrounds

Santa Barbara County  
Ventura County

Kern County  
Ventura County

Ventura County  
Los Angeles County  
PYRAMID LAKE  
PIRU LAKE



VENTURA COUNTY  
MARCH 2013

- County Boundary
- Freeway
- Highway
- Primary
- Secondary
- Railroad



**TRAVEL MAP**  
Thomas Incident  
CALVINC 1001.55  
December 17th, 2013

**THIS PAGE INTENTIONALLY LEFT BLANK**

**UNIT LOG (ICS 214)**

1. Incident Name:

THOMAS

2. Operational Period: Date From: 12/17/17 Date To: 12/18/17

Time From: 0700 Time To: 0700

3. Unit Name/Designators

4. Unit Leader (Name and ICS Position)

5. Personnel Assigned/Designators

NAME

ICS POSITION

HOME BASE

6. Activity Log (Continue on Reverse)

TIME

MAJOR EVENTS

7. Prepared By:

Date/Time:

UNIT LOG CONT. (ICS 214)

1. Incident Name:

THOMAS

2. Operational Period: Date From: 12/17/17 Date To: 12/18/17

Time From: 0700 Time To: 0700

6. Activity Log

TIME

MAJOR EVENTS

7. Prepared By:

Date/Time: