


THOMAS INCIDENT

INCIDENT ACTION PLAN

12/28/2017 0700 - 1900


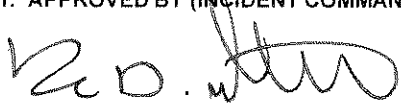
CA-VNC-103156

PNLH77 (1502)



CALIFORNIA
INCIDENT MANAGEMENT TEAM



INCIDENT OBJECTIVES	1. INCIDENT NAME Thomas Incident	2. DATE 12/27/2017	3. TIME 1900																				
4. OPERATIONAL PERIOD (DATE/TIME) 12/28/2017 0700-1900																							
5. GENERAL CONTROL OBJECTIVES Management Objectives -Provide for and maintain public and first responder safety by utilizing the incident safety analysis process. -Protect critical assets at risk to include the agricultural industry, historical assets within the affected area, infrastructure and improvements, watersheds, and transmission lines. -Utilize tactics that consider protection of sensitive natural and cultural resources in the affected wilderness areas, the Sespe Wild and Scenic River, and the Sespe Condor Sanctuary. - Ensure transparent, timely, and accurate communication at all levels of the incident. -Be financially responsible for all assigned management and fire suppression tactics. - Foster and enhance community and political relationships. -All management actions and efforts will be focused on serving, safeguarding, and protecting the citizens and natural resources within Ventura County, Santa Barbara County, and Los Padres National Forest. Control Objectives -Hold fire within the current southern perimeter to protect life and property values in the wildland-urban interface. -Keep the fire south of the Mount Pinos Ranger District boundary to minimize impacts to the Sespe watershed, Sespe Wild and Scenic River, and the Sespe Wilderness. -Keep the fire east of Gibraltar Road and north and east of 5N16 Road to minimize exposure and duration of incident. -Hold fire within the current eastern perimeter to minimize impact to the condor sanctuary, oil fields, and wilderness.																							
7. WEATHER FORECAST FOR OPERATIONAL PERIOD See attached.																							
8. GENERAL SAFETY MESSAGE L.C.E.S. Utilize this tool for all of your operations I.A., mop-up, rehab, snags, driving, etc. Discuss how it can be used for any operation.																							
9. Attachments (☑ if attached) <table border="0"> <tr> <td><input checked="" type="checkbox"/> Organization List (ICS 203)</td> <td><input checked="" type="checkbox"/> Medical Plan (ICS 206)</td> <td><input type="checkbox"/> Finance</td> <td><input checked="" type="checkbox"/> Unit Log 214</td> </tr> <tr> <td><input checked="" type="checkbox"/> Weather Forecast</td> <td><input checked="" type="checkbox"/> Air Ops 220</td> <td><input checked="" type="checkbox"/> Training Message</td> <td><input type="checkbox"/> _____</td> </tr> <tr> <td><input checked="" type="checkbox"/> Fire Behavior Forecast</td> <td><input type="checkbox"/> Ops Expectations/ DIVS worksheet</td> <td><input type="checkbox"/> Supply Message/ 101</td> <td><input type="checkbox"/> _____</td> </tr> <tr> <td><input checked="" type="checkbox"/> Safety Message</td> <td><input checked="" type="checkbox"/> Assignment List (ICS 204)</td> <td><input checked="" type="checkbox"/> Dmob Plan</td> <td><input type="checkbox"/> _____</td> </tr> <tr> <td><input checked="" type="checkbox"/> Communications Plan (ICS 205)</td> <td><input type="checkbox"/> Archaeologist message</td> <td><input type="checkbox"/> Traffic Plan</td> <td><input type="checkbox"/> _____</td> </tr> </table>				<input checked="" type="checkbox"/> Organization List (ICS 203)	<input checked="" type="checkbox"/> Medical Plan (ICS 206)	<input type="checkbox"/> Finance	<input checked="" type="checkbox"/> Unit Log 214	<input checked="" type="checkbox"/> Weather Forecast	<input checked="" type="checkbox"/> Air Ops 220	<input checked="" type="checkbox"/> Training Message	<input type="checkbox"/> _____	<input checked="" type="checkbox"/> Fire Behavior Forecast	<input type="checkbox"/> Ops Expectations/ DIVS worksheet	<input type="checkbox"/> Supply Message/ 101	<input type="checkbox"/> _____	<input checked="" type="checkbox"/> Safety Message	<input checked="" type="checkbox"/> Assignment List (ICS 204)	<input checked="" type="checkbox"/> Dmob Plan	<input type="checkbox"/> _____	<input checked="" type="checkbox"/> Communications Plan (ICS 205)	<input type="checkbox"/> Archaeologist message	<input type="checkbox"/> Traffic Plan	<input type="checkbox"/> _____
<input checked="" type="checkbox"/> Organization List (ICS 203)	<input checked="" type="checkbox"/> Medical Plan (ICS 206)	<input type="checkbox"/> Finance	<input checked="" type="checkbox"/> Unit Log 214																				
<input checked="" type="checkbox"/> Weather Forecast	<input checked="" type="checkbox"/> Air Ops 220	<input checked="" type="checkbox"/> Training Message	<input type="checkbox"/> _____																				
<input checked="" type="checkbox"/> Fire Behavior Forecast	<input type="checkbox"/> Ops Expectations/ DIVS worksheet	<input type="checkbox"/> Supply Message/ 101	<input type="checkbox"/> _____																				
<input checked="" type="checkbox"/> Safety Message	<input checked="" type="checkbox"/> Assignment List (ICS 204)	<input checked="" type="checkbox"/> Dmob Plan	<input type="checkbox"/> _____																				
<input checked="" type="checkbox"/> Communications Plan (ICS 205)	<input type="checkbox"/> Archaeologist message	<input type="checkbox"/> Traffic Plan	<input type="checkbox"/> _____																				
10. PREPARED BY (PLANNING SECTION CHIEF) 	11. APPROVED BY (INCIDENT COMMANDER) 																						

ORGANIZATION ASSIGNMENT LIST (ICS 203)

1. Incident Name:		2. Operational Period:	
THOMAS		Date/Time From: 12/28/2017 0700	Date/Time To: 12/28/2017 1900
		THU	THU
3. Incident Commander(s) and Command Staff:		UNIT	
IC/UC	MARK D VONTILLOW	COMMUNICATIONS UNIT	BARRY L CLARK
DEPUTY	LARRY SAVAGE	SECURITY UNIT	KEVIN D HARPER
SAFETY OFFICER	RON BERTSCH; DAVE UPDIKE CHARLES CHRISTENSEN (T)	MEDICAL UNIT	DAVID PASCHKE
INFORMATION OFFICER	MIKE LINDBERY	ORDERING MANAGER	ROY CAMERON
LIAISON OFFICER	PAT MCELROY ROBBIN EKMAN	FOOD UNIT	JOSH RUBINSTEIN; SCOTT A MOHLENBROK (T) ROBERTO ROJAS (T)
4. Agency/Organization Representative(s):		7. Operations Section:	
Agency/Organization	Name	OPS SECTION CHIEF	PATRICK RUSSELL
VC OES	KEVIN MCGOWAN	DEPUTY OPS SECTION CHIEF	JOHN LANE
CHP	AARON GOULDING	PLANNING OPS	MICHAEL W APPLING ALEX MCBATH (T)
CDCR	ALYCE VONSAVOYE	Branch II	
SO CAL GASS	MARIA VENTURA	BRANCH DIRECTOR	RICHARD HERRERA
BLM	LEIF MATHIESEN	DIVISION/GROUP	YY/Q/W
VEN	MATT BROCK	DIVISION/GROUP	U / V
USFS/LPF	MERV GEORGE	DIVISION/GROUP	A THRU G
5. Planning Section:		DIVISION/GROUP	OJAI/OAKVIEW/K /L/M/O
CHIEF	GARY D MONTGOMERY	DIVISION/GROUP	XY/YZ
DEPUTY	CARRIE DENNETT	DIVISION/GROUP	SUPPRESSION REPAIR NORTH
RESOURCES UNIT	JEFF FERGUSON; JENNY KRUGER ALISON HITCHCOCK	Branch X	
SITUATION UNIT	DENA PASCHKE MAEVE JUAREZ (T)	BRANCH DIRECTOR	
DOCL	TINA BRADY JULIANNE CURADO	DIVISION/GROUP	AA THRU UU
DEMOBILIZATION UNIT	IRMA CONTRERAS VERONICA GARZA	DIVISION/GROUP	SANTA BARBARA REPAIR
FIRE BEHAVIOR ANALYST	DENNIS BURNS	7b. Air Operations Branch:	
HUMAN RESOURCE SPECIALIST	DANA SIMPSON; KAREN BOYD (T) SHARON CRITTENDON	AIR OPS BRANCH DIRECTOR	BILLY MONAHAN
TRAINING SPECIALIST	BOB RIVELLE	AIR ATTACK SUPERVISOR	MARK BABIERACKI
GISS	HEATHER TAYLOR; CARVEL BASS	AIR SUPPORT SUPERVISOR	TRACY DOTT JASON BROOKS (T)
IMET	KURT VAN SPEYBROECK	HELICOPTER COORDINATOR	DOUG ROSS
ITSS	GERALD FONG; RICK SHELLOOE (T) DARREN LEEKS (T)	8. Finance/Administration Section:	
6. Logistics Section:		CHIEF	DENNIS W STEVENS
CHIEF	BRIAN L GADDIS	TIME UNIT	JENNIFER L WHITE JESSICA PRINCE
DEPUTY	STEVE KEAN	PROCUREMENT UNIT	PJ VILHAUER; JESSIE KINSBURY
SUPPLY UNIT	MARTIN HERNANDEZ; RANDY BROWNING	COMPENSATION UNIT	ELAINE DOWNING
FACILITIES UNIT	JIM JUNETTE	COST UNIT	TAMI MONAHAN
GROUND SUPPORT	JOHN SILVA		
9. Prepared By:	Name: JEFF FERGUSON	Position/Title: RESL	Signature: 
ICS 203	IAP Page	Date/Time: 12/27/2017 2200	



INCIDENT Weather Forecast



FORECAST NO: 22

NAME OF FIRE: Thomas

PREDICTION FOR: 0700-1900 DAY SHIFT
SHIFT DATE: 12/28/2017

UNIT: CalFire-VNC

SIGNED: Kurt Van Speybroeck
Incident Meteorologist

TIME AND DATE
FORECAST ISSUED: 12/27/2017 @ 1900

The ridge over Southern California will persist today with a warming and drying trend continuing across the Thomas Fire. Daytime maximum temperatures will increase between 5 and 15 degrees above normal. A return of off shore gradient winds will also usher in a return to very dry conditions with RH recovery is expected to be generally poor.

The extremely dry air mass and near record to record temperatures expected over California will maintain elevated fire threat conditions through the week. Rainfall is not expected through the end of 2017.

WEATHER FORECAST:

WEATHER: Mostly sunny.

TEMPERATURES: Max: 74 - 80 except 66 - 73 ridges/upper slopes.
Min: 54-62 coast, 48-54 ridges and upper slopes.

HUMIDITY: Min: 5-10% except 12-20% lower slopes/valleys.
Max: 10-20% ridges/upper slopes with 50% near the coast/valleys.

20 FT WINDS:

SANTA BARBARA COUNTY: RIDGETOPS

0700-1100: Northeast 4-9 Gust 11 MPH.
1100-1400: Northeast 5-8 MPH Gust 12 MPH.
1400-2000: East 5-8 MPH Gust 10 MPH.
2000-0700: Northeast 3-6 Gust 8MPH.

SLOPE/VALLEYS -

0700-1000: North-northeast 4-9 Gust 11 MPH.
1000-2000: North 5-9 MPH Gust to 12 MPH.
2000-0700: Northeast-east 3-7 MPH.

VENTURA COUNTY: RIDGETOP -


0700-1100: Northeast 3-8 MPH Gust 10 MPH.
1100-1700: Northeast 5-9 MPH Gust 12 MPH.
1700-0300: East 3-8 MPH Gust 10 MPH.
0300-0700: North 3-5 MPH Gust 10 MPH.

SLOPE/VALLEY -

0700-1000: North northeast 3-8 MPH Gust 10 MPH.
1000-1800: Northeast 4-8 MPH Gust 12 MPH.
1800-0200: Northeast 5-8 MPH.
0200-0700: Down valley 3-6 MPH Gust 10 MPH.

iRAWS: Frequency 163.350 iRAWS 0020 (Potrero Seco) iRAWS 0021 (Gibraltar Ridge)

FIRE BEHAVIOR FORECAST

FORECAST NUMBER: 23	TYPE OF FIRE: Wild Fire
FIRE NAME: Thomas	OPERATIONAL PERIOD: Dec. 28, 2017 24hr
DATE ISSUED: 12/27/17	TIME ISSUED: 1800
UNIT: CA-VNC/LPF	SIGNED: 
	Typed/printed: Dennis Burns/s/

INPUTS

WEATHER SUMMARY: Continued Vey Dry and Warmer
Temps: Day 74-80 Front Country/ 66-77 Ridges-Upper slopes Night 54/53 Front 48/54 Ridges
RH: Day Ridges upper slopes 5 -10% and 12-20% Valleys and Upper slopes Night 10-20%
Winds: Mainly Northeast to North 3-9mph with gusts to 12mph

ERC is 91 at Rose Valley New Record High for the Day

OUTPUTS

FIRE BEHAVIOR

GENERAL:

Fuels in the fire area remain critically dry. With the short days and lack of significant wind, minimal to no forward fire progression is expected. You will continue to see visible smoke and active fire within the fire perimeter as green islands burn out. The fire will be most active after about 1300hrs until sundown. Cloud shading will diminish fire behavior.

Areas with the most potential for fire spread are those areas with continuous one hour (grass/needle cast) fuels. Identify these areas in your assigned work location.

If any spotting occurs it will be short range or from rollout. Pig 60%

With the broken topography and intersecting drainages watch out for fire whirl development.

SPECIFIC:

Ventura Zone/Branch II

No forward fire spread is expected. Heat remains in Bear Haven and expect to see some smoke in this area. Heat also remains in the Cherry Creek and Tule Creek drainages, expect active interior burning. Expect interior islands to continue to burn out. Pockets of timber will continue to hold fire and some torching is probable.

Santa Barbara Zone/Branch X

No forward fire progression in the Santa Barbara Zone. Some interior pockets of smoke may be visible but the fire will not challenge containment.

No significant fire activity expected tonight in the absence of wind.

AIR OPERATIONS: Clear Skies and minimal winds, VFR conditions

SAFETY

Remember tragedies often occur on quiet sections of line! There is still heat out there.

Thomas Fire Safety Message

December 28
, 2017
0700-1900 Day Shift

Take Five at 2 for Safety Break

Medical Emergency

- Have a PLAN
- Air is not assured, so plan on ground
- Give first aid
- Inform supervisor & Communications
- Request help – medical and logistics
- Complete 9 line in IAP/IRPG pg 108
- Radio 9 line to Communications
- Identify IWI scene manager
- Identify medical responder

- Do you know IWI protocol?
- Could you do this under stress?
- Take the test!
- Practice the 9 line Today!


Quiz!

Name and review the 5 Human Factor Barriers to Situational Awareness.
(X and Xi of the IRPG)




Safety Officers


Division/Group Assignment List (ICS 204 WF)

1. Incident Name:			3.			
THOMAS			Branch: II		Division/Group: YY/Q/W	
2. Operational Period:						
Date/Time From: 12/28/2017 0700 THU		Date/Time To: 12/28/2017 1900 THU				
4. Operations Personnel						
OPERATIONS CHIEF		PATRICK RUSSELL JOHN LANE		PLANNING OPS	MIKE APPLING ALEX MCBATH (T)	
BRANCH DIRECTOR		RICHARD HERRERA		DIVISION/GROUP SUPERVISOR	TOMAS C GONZALEZ	
SAFETY		JOHN STRICKLAND		AIR ATTACK SUPERVISOR	MARK BABIERACKI	
5. Resources Assigned this Period						
Strike Team / Task Force / Resource Designator		LWD	Leader	Number Persons	Drop Off PT./Time	Pick Up PT./Time
TFLD O-25252		01/05	WILL D BURKS	1	DP 12/0800	ICP/1900
HC2I PVT - PACIFIC OASIS -9A C-25052		01/01	STEPHEN LANGBERG	20	DP 12/0800	ICP/1900
HC2I NAA- NAVAJO SCOUTS 1 C-25028		12/29	CHARLES Z SMITH	22	DP 12/0800	ICP/1900
HC2I BOF-BOISE REGULARS-2 C-25056		12/29	JOHN T WAGNER	21	DP 12/0800	ICP/1900
ENG3 TMU- 43 E-25158		01/04	PHILLIP HEITZKE	5	DP 12/0800	ICP/1900
ENG3 OWF- ENTIAT RD #353 E-25194		01/05	TIMOTHY DELPH	5	DP 12/0800	ICP/1900
ENG3 OWF-CLE ELUM RD #332 E-25193		01/05	DYLAN HOLM	5	DP 12/0800	ICP/1900
ENG3 MNF - 34 E-25162		01/04	BRIAN COMBS	5	DP 12/0800	ICP/1900
ENG3 BDF- 30 E-25163		01/05	ROMALDO NAVARRO	5	DP 12/0800	ICP/1900
WTS2 PVT - O'CONNELL E-25071		01/04	MARK O'CONNELL	1	DP 12/0800	ICP/1900
WTS2 PVT - JARDINE'S E-25072		01/11	PAUL HERMAN	1	DP 12/0800	ICP/1900
READ O-25144		01/03	TOM MURPHEY	1	DP 12/0800	ICP/1900
REAF O-25208		12/29	QUINTAN GARCIA	1	DP 12/0800	ICP/1900
REAF O-25186		01/01	ALICIA BONSKOWSKI	1	DP 12/0800	ICP/1900
REAF O-25230		01/04	JUSTIN R ROBBINS	1	DP 12/0800	ICP/1900
8. Division/Group Communication Summary						
Function	Channel	RX Frequency N/W	RX Tone/NAC	TX Frequency N/W	TX Tone/NAC	Mode
COMMAND	2	168.1000		170.4500	146.2	
TACTICAL	9	154.2875	156.7	154.2875	156.7	
AIR TO GROUND	13	159.4050	192.8	159.4050	192.8	
MEDICAL	15	156.0750	156.7	156.0750	156.7	
EMERGENCY	16	168.6250		168.6250	110.9	
9. Prepared By (Resource Unit Leader)			Approved By (Planning Section Chief)		Date	Time
JENNY KRUGER			CARRIE DENNETT 		12/27/2017	2000


Division/Group Assignment List (ICS 204 WF)

1. Incident Name:				3.			
THOMAS				Branch: II		Division/Group: YY/Q/W	
2. Operational Period:							
Date/Time From: 12/28/2017 0700		THU		Date/Time To: 12/28/2017 1900		THU	
4. Operations Personnel							
OPERATIONS CHIEF		PATRICK RUSSELL JOHN LANE		PLANNING OPS		MIKE APPLING ALEX MCBATH (T)	
BRANCH DIRECTOR		RICHARD HERRERA		DIVISION/GROUP SUPERVISOR		TOMAS C GONZALEZ	
SAFETY		JOHN STRICKLAND		AIR ATTACK SUPERVISOR		MARK BABIERACKI	
5. Resources Assigned this Period							
Strike Team / Task Force / Resource Designator		LWD	Leader	Number Persons	Drop Off PT./Time	Pick Up PT./Time	
REAF O-25214		01/01	TAMMY WHITLEY	1	DP 12/0800	ICP/1900	
CULS O-25295		01/05	NELSON PALATO	1	DP 12/0800	ICP/1900	
ARCH O-25161		12/28	BRET T GUISTO	1	DP 12/0800	ICP/1900	
ARCH O-25165		12/29	MOLLY A RAY	1	DP 12/0800	ICP/1900	
FEMP O-10507		12/29	BRANDON IHDE	1	DP 12/0800	ICP/1900	
FEMT O-10510		12/29	DILLON WRIGHT	1	DP 12/0800	ICP/1900	
EMTF O-428		12/28	JOSH BENNETT-SNOW	1	DP 12/0800	ICP/1900	
EMTF O-10513		01/01	TAMRA M BARTLEY	1	DP 12/0800	ICP/1900	
6. Control Operations/Work Assignments:							
<ul style="list-style-type: none"> -Patrol, hold and mop-up to extent necessary to minimize the likelihood of escape. -Back haul trash and excess equipment. -Chip excess debris along Hwy 33 -Continue repair as needed on hand lines in the Pine Mountain area. 							
7. Special Instructions:							
<ul style="list-style-type: none"> -Avoid sensitive resource areas flagged in orange and white striped flagging. -Report any findings of potential of cultural resource sites to Resource Advisor. -Do not remove any pink polka dot flagging. <p>***Note there is a Santa Barbara Comm Plan (SBC) and a Ventura (VNC) Comm Plan. Reference the map to know which zone you are in and which plan to use.</p>							
8. Division/Group Communication Summary							
Function	Channel	RX Frequency N/W	RX Tone/NAC	TX Frequency N/W	TX Tone/NAC	Mode	
COMMAND	2	168.1000		170.4500	146.2		
TACTICAL	9	154.2875	156.7	154.2875	156.7		
AIR TO GROUND	13	159.4050	192.8	159.4050	192.8		
MEDICAL	15	156.0750	156.7	156.0750	156.7		
EMERGENCY	16	168.6250		168.6250	110.9		
9. Prepared By (Resource Unit Leader)			Approved By (Planning Section Chief)			Date	Time
JENNY KRUGER			CARRIE DENNETT 			12/27/2017	2000


Division/Group Assignment List (ICS 204 WF)

1. Incident Name:				3.		
THOMAS				II	U / V	
2. Operational Period:						
Date/Time From: 12/28/2017 0700 THU		Date/Time To: 12/28/2017 1900 THU				
4. Operations Personnel						
OPERATIONS CHIEF		PAT RUSSELL JOHN LANE		PLANNING OPS		MIKE APPLING ALEX MCBATH (T)
BRANCH DIRECTOR		RICHARD HERRERA		DIVISION/GROUP SUPERVISOR		PHILLIP D WESTON
SAFETY		LARRY WRIGHT		AIR ATTACK SUPERVISOR		MARK BABIERACKI
5. Resources Assigned this Period						
Strike Team / Task Force / Resource Designator		LWD	Leader	Number Persons	Drop Off PT./Time	Pick Up PT./Time
STEN O-25289		01/06	ALFRED ALLMAN	1	DP 11/0800	ICP/1900
ENG3 A3S- BRUSH 6959 E-25192		01/01	WILLIAM BARBER	4	DP 11/0800	ICP/1900
ENG3 A4S -171 E-25190		12/31	MATTHEW HERBERT LOHR	4	DP 11/0800	ICP/1900
ENG3 A4S-262 E-25189		12/31	BRIAN LOGSDON	4	DP 11/0800	ICP/1900
ENG3 A2S-E1971 E-25188		01/04	ROBERT VALLEJOS	4	DP 11/0800	ICP/1900
ENG3 A4S-541 E-25195		01/02	JIM LAVERY	3	DP 11/0800	ICP/1900
REAF O-25230		01/04	JUSTIN R ROBBINS	1	DP 11/0800	ICP/1900
READ O-25144		01/03	TOM MURPHEY	1	DP 11/0800	ICP/1900
EMTF O-431		01/28	ROBIN SERNA	1	DP 11/0800	ICP/1900
FEMP O-10505		01/01	DEREK FULTON JONES	1	DP 11/0800	ICP/1900
6. Control Operations/Work Assignments:						
<ul style="list-style-type: none"> -Patrol, hold and mop-up to extent necessary to minimize the likelihood of escape. -Back haul trash and excess equipment. -Monitor Division V by air. 						
7. Special Instructions:						
<ul style="list-style-type: none"> -Avoid sensitive resource areas flagged in orange and white stripped flagging. -Report any findings of potential of cultural resource sites to Resource Advisor. -Do not remove any pink polka dot flagging. -Any water drops in Bear Haven area need to be coordinated with Air Ops. <p>***Note there is a Santa Barbara Comm Plan (SBC) and a Ventura (VNC) Comm Plan. Reference map to know which zone you are in and which plan to use.</p>						
8. Division/Group Communication Summary						
Function	Channel	RX Frequency N/W	RX Tone/NAC	TX Frequency N/W	TX Tone/NAC	Mode
COMMAND	5	166.3125		170.0750	146.2	
TACTICAL	7	159.2925	192.8	159.2925	192.8	
AIR TO GROUND	13	159.4050	192.8	159.4050	192.8	
MEDICAL	15	156.0750	156.7	156.0750	156.7	
EMERGENCY	16	168.6250		168.6250	110.9	
9. Prepared By (Resource Unit Leader)			Approved By (Planning Section Chief)		Date	Time
JENNY KRUGER			CARRIE DENNETT 		12/27/2017	2000

Division/Group Assignment List (ICS 204 WF)

1. Incident Name:			3.			
THOMAS			Branch: II		Division/Group: REPAIR NORTH	
2. Operational Period:						
Date/Time From: 12/28/2017 0700 THU		Date/Time To: 12/28/2017 1900 THU				
4. Operations Personnel						
OPERATIONS CHIEF		PATRICK RUSSELL JOHN LANE		PLANNING OPS		
BRANCH DIRECTOR		RICHARD HERRERA		DIVISION/GROUP SUPERVISOR		
SAFETY		LARRY WRIGHT		AIR ATTACK SUPERVISOR		
				MIKE APPLING ALEX MCBATH (T)		
				DAVID NEELS THOMAS HAUS (T)		
				MARK BABIERACKI		
5. Resources Assigned this Period						
Strike Team / Task Force / Resource Designator		LWD	Leader	Number Persons	Drop Off PT./Time	Pick Up PT./Time
HEQB O-25313		01/09	RANDALL MILLS	1	DP 11/0800	ICP/1900
HC2I PVT- GRAYBACK - 7C C-25029		12/30	RAMIRO MENDOZA	20	DP 11/0800	ICP/1900
HC2I MLF- RED ROCK C-25066		01/03	BRIAN PHILLIPS	20	DP 11/0800	ICP/1900
DOZ2 PVT - VARIAN ENTERPRISES E-25238		01/09	GREG VARIAN	2	DP 11/0800	ICP/1900
EXCA PVT - A & G CONST- CAT320 E-25236		01/09	FRED NEHIG	1	DP 11/0800	ICP/1900
GRD VMS CONSTRUCTION E-25239		01/09	VICTOR MUZYKA	1	DP 11/0800	ICP/1900
WTS2 PVT - A & G E-25081		01/10	ROBERT MCCOY	1	DP 11/0800	ICP/1900
READ O-25333		01/10	MICHAEL FRANK	1	DP 11/0800	ICP/1900
6. Control Operations/Work Assignments:						
Continue to assess and complete suppression repair in the Rose Valley, and Reyes Peak areas.						
7. Special Instructions:						
<ul style="list-style-type: none"> -Avoid sensitive resource areas flagged in orange and white striped flagging. -Report any findings of potential of cultural resource sites to Resource Advisor. -Do not remove any pink polka dot flagging. <p>***Note there is a Santa Barbara Comm Plan (SBC) and a Ventura (VNC) Comm Plan. Reference the map to know which zone you are in and which plan to use.</p>						
8. Division/Group Communication Summary						
Function	Channel	RX Frequency N/W	RX Tone/NAC	TX Frequency N/W	TX Tone/NAC	Mode
COMMAND	4	173.0375		167.3250	146.2	
TACTICAL	8	159.3075	192.8	159.3075	92.8	
AIR TO GROUND	13	159.4050	192.8	159.4050	192.8	
MEDICAL	15	156.0750	156.7	156.0750	156.7	
EMERGENCY	16	168.6250		168.6250	110.9	
9. Prepared By (Resource Unit Leader)		Approved By (Planning Section Chief)		Date	Time	
JENNY KRUGER		CARRIE DENNETT 		12/27/2017	2000	


Division/Group Assignment List (ICS 204 WF)

1. Incident Name:			3.			
THOMAS			X		AA THRU UU	
2. Operational Period:						
Date/Time From: 12/28/2017 0700 THU		Date/Time To: 12/28/2017 1900 THU				
4. Operations Personnel						
OPERATIONS CHIEF		PAT RUSSELL JOHN LANE		PLANNING OPS		MIKE APPLING ALEX MCBATH (T)
BRANCH DIRECTOR				DIVISION/GROUP SUPERVISOR		CHRIS ORR
SAFETY		DON STUKEY		AIR ATTACK SUPERVISOR		MARK BABIERACKI
5. Resources Assigned this Period						
Strike Team / Task Force / Resource Designator		LWD	Leader	Number Persons	Drop Off PT./Time	Pick Up PT./Time
HC2 STF- STF 5 OC C-25060		01/03	KURT M EDWARDS	20	DP 55/0900	ICP/1900
STEN O-25288		01/06	STEVE M MCCLINTOCK	1	DP 55/0900	ICP/1900
ENG4 TFD- E2408 E-25203		01/04	SALOMON RODRIGUEZ	4	DP 55/0900	ICP/1900
ENG3 SWS-MISSOULA-142 E-25159		01/03	JOSH STEWART	4	DP 55/0900	ICP/1900
ENG3 PVT-UTAH 16 E-25191		01/04	BRIAN TREEY	3	DP 55/0900	ICP/1900
ARCH O-25228		01/04	HARDING POLK	1	DP 55/0900	ICP/1900
ARCH O-25251		01/05	ANN BROWN	1	DP 55/0900	ICP/1900
EMTF O-429		12/28	DEREK LEONG	1	DP 55/0900	ICP/1900
FEMP O-10202		12/28	MATTHEW STODDARD	1	DP 55/0900	ICP/1900
6. Control Operations/Work Assignments:						
<ul style="list-style-type: none"> -Patrol, hold, and mop up to extent necessary to minimize the likelihood of escape. -Back haul all excess equipment and trash. 						
7. Special Instructions:						
<ul style="list-style-type: none"> -Avoid sensitive resource areas flagged in orange and white striped flagging. -Report any findings of potential of cultural resource sites to Resource Advisor. -Do not remove any pink polka dot flagging. <p>***Note there is a Santa Barbara Comm Plan (SBC) and a Ventura (VNC) Comm Plan. Reference the map to know which zone you are in and which plan to use.</p>						
8. Division/Group Communication Summary						
Function	Channel	RX Frequency N/W	RX Tone/NAC	TX Frequency N/W	TX Tone/NAC	Mode
COMMAND	2	169.5375		164.7125	146.2	
TACTICAL	8	159.3825	192.8	159.3825	192.8	
AIR TO GROUND	13	159.4050	192.8	159.4050	192.8	
MEDICAL	15	156.0750	156.7	156.0750	156.7	
EMERGENCY	16	168.6250		168.6250	110.9	
9. Prepared By (Resource Unit Leader)			Approved By (Planning Section Chief)		Date	Time
ALISON HITCHCOCK			CARRIE DENNETT 		12/27/2017	2000

Division/Group Assignment List (ICS 204 WF)

1. Incident Name:			3.				
THOMAS			X	Branch:		Division/Group:	
2. Operational Period:				SANTA BARBARA REPAIR GROUP			
Date/Time From: 12/28/2017 0700 THU		Date/Time To: 12/28/2017 1900 THU					
4. Operations Personnel							
OPERATIONS CHIEF		PATRICK RUSSELL JOHN LANE		PLANNING OPS		MIKE APPLING ALEX MCBATH (T)	
BRANCH DIRECTOR				DIVISION/GROUP SUPERVISOR		GORDON MEYER	
SAFETY		DON STUKEY JOHN FOLEY SOF2		AIR ATTACK SUPERVISOR		MARK BABIERACKI	
5. Resources Assigned this Period							
Strike Team / Task Force / Resource Designator		LWD	Leader	Number Persons	Drop Off PT./Time	Pick Up PT./Time	
HC2I PVT- PACIFIC OASIS -9B C-25051		01/01	JASON MAZA	20	DP-55/0900	ICP/1900	
HC2I HNFN-NOREAST C-25073		01/04	PATRICK DOUGHTY	20	DP-55/0900	ICP/1900	
HC2I HOA- HOPI C-25065		01/03	DARRYL DAW	20	DP-55/0900	ICP/1900	
TFLD O-25253		01/06	BEN HANEY	1	DP-55/0900	ICP/1900	
TFLD C-25066.1		01/04	SETH LARSON (T)	1	DP-55/0900	ICP/1900	
HEQB O-10465		01/04	PATRICIA BAHNMILLER	1	DP-55/0900	ICP/1900	
HEQB (T) C-25060.15		01/04	TYLER D SOMMERFELD (T)	1	DP-55/0900	ICP/1900	
HEQB O-25329		01/09	RICHARD BOWEN	1	DP-55/0900	ICP/1900	
HEQB (T) C-25066.22		01/04	JASON VANORMANN (T)	1	DP-55/0900	ICP/1900	
DOZ2 PVT-JOHNSON-5N E-25148		01/04	ROBERT JOHNSON	1	DP-55/0900	ICP/1900	
DOZ2 PVT - NORTHSTATE - B4056 E-25235		01/09	BOB STENT	1	DP-55/0900	ICP/1900	
DOZ2 PVT - NORTHSTATE E-25150		01/05	GEORGE POE	1	DP-55/0900	ICP/1900	
DOZ2 PVT - ROEN E-25241		01/09	PAUL ROEN	2	DP-55/0900	ICP/1900	
EXCA PVT-T2-WYATT E-25171		01/03	ADRAIN FUKUDA	1	DP-55/0900	ICP/1900	
EXCA VARIAN E-25170		01/03	MIKE EVANSON	1	DP-55/0900	ICP/1900	
GRD PVT-T2-COOPER E-25212		01/04	CARLTON COOPER	1	DP-55/0900	ICP/1900	
WTS2 PVT - D & L WATER TRUCKS E-25233		01/09	DOUGLAS BROSSARD	1	DP-55/0900	ICP/1900	
6. Division/Group Communication Summary							
Function	Channel	RX Frequency N/W	RX Tone/NAC	TX Frequency N/W	TX Tone/NAC	Mode	
COMMAND	2	169.5375		164.7125	146.2		
TACTICAL	11	151.1825	192.8	151.1825	192.8		
AIR TO GROUND	13	159.4050	192.8	159.4050	192.8		
MEDICAL	15	156.0750	156.7	156.0750	156.7		
EMERGENCY	16	168.6250		168.6250	110.9		
9. Prepared By (Resource Unit Leader)		Approved By (Planning Section Chief)		Date		Time	
JENNY KRUGER		CARRIE DENNETT		12/27/2017		2000	


Division/Group Assignment List (ICS 204 WF)

1. Incident Name:				3.			
THOMAS				Branch: X		Division/Group: SANTA BARBARA REPAIR GROUP	
2. Operational Period:							
Date/Time From: 12/28/2017 0700		THU		Date/Time To: 12/28/2017 1900		THU	
4. Operations Personnel							
OPERATIONS CHIEF		PATRICK RUSSELL JOHN LANE		PLANNING OPS		MIKE APPLING ALEX MCBATH (T)	
BRANCH DIRECTOR				DIVISION/GROUP SUPERVISOR		GORDON MEYER	
SAFETY		DON STUKEY JOHN FOLEY SOF2		AIR ATTACK SUPERVISOR		MARK BABIERACKI	
5. Resources Assigned this Period							
Strike Team / Task Force / Resource Designator		LWD	Leader	Number Persons	Drop Off PT./Time	Pick Up PT./Time	
HEQB O-10437		01/07	JAMES GARCIA	1	DP-55/0900	ICP/1900	
HEQB (T) O-10531		01/07	DAVID HEIL (T)	1	DP-55/0900	ICP/1900	
DOZ2 PVT- BEN'S TRUCK & EQUIP E-25149		01/04	GREG MCCARTY	1	DP-55/0900	ICP/1900	
DOZ2 PVT- NORTHSTATE-T2 E-25151		01/04	NICKELL CORY	1	DP-55/0900	ICP/1900	
EXCA PVT- QUALITY AG E-25172		01/03	JOHNNY MAGEE	1	DP-55/0900	ICP/1900	
EXCA DENIS EQUIP E-25215		01/07	PAT DENNIS	2	DP-55/0900	ICP/1900	
MAST PVT-MTS & L E-25033		01/10	RICK INERAHAN	1	DP-55/0900	ICP/1900	
MAST PVT - MTS & L E-25037		01/10	BRET STRONG	1	DP-55/0900	ICP/1900	
TFLD O-25331		01/09	ROBERT NEVAREZ	1	DP-55/0900	ICP/1900	
HEQB O-10291		01/05	MANUEL AGUILERA	1	DP-55/0900	ICP/1900	
HEQB (T) O-10443		01/05	KEVIN CRANDELL (T)	1	DP-55/0900	ICP/1900	
EXCA CND- 2154- E-25115		12/31	TOM MCCOUN	1	DP-55/0900	ICP/1900	
EXCA PVT -T2 - SHANNON BROS E-25173		01/03	BILL SHANNON	1	DP-55/0900	ICP/1900	
EXCA KRKLAND E-25169		01/03	SHANE KIRKLAND	1	DP-55/0900	ICP/1900	
MAST PVT NORTHSTATE E-25035		01/03	TANNER PARKS	1	DP-55/0900	ICP/1900	
WTS2 PVT - SWEETWATER E-25234		01/09	GERHARD HAAS	1	DP-55/0900	ICP/1900	
8. Division/Group Communication Summary							
Function	Channel	RX Frequency N/W	RX Tone/NAC	TX Frequency N/W	TX Tone/NAC	Mode	
COMMAND	2	169.5375		164.7125	146.2		
TACTICAL	11	151.1825	192.8	151.1825	192.8		
AIR TO GROUND	13	159.4050	192.8	159.4050	192.8		
MEDICAL	15	156.0750	156.7	156.0750	156.7		
EMERGENCY	16	168.6250		168.6250	110.9		
9. Prepared By (Resource Unit Leader)			Approved By (Planning Section Chief)			Date	Time
JENNY KRUGER			CARRIE DENNETT 			12/27/2017	2000

Division/Group Assignment List (ICS 204 WF)

1. Incident Name:			3.				
THOMAS			X	Branch:		Division/Group:	
2. Operational Period:				SANTA BARBARA REPAIR GROUP			
Date/Time From: 12/28/2017 0700 THU		Date/Time To: 12/28/2017 1900 THU					
4. Operations Personnel							
OPERATIONS CHIEF		PATRICK RUSSELL JOHN LANE		PLANNING OPS		MIKE APPLING ALEX MCBATH (T)	
BRANCH DIRECTOR				DIVISION/GROUP SUPERVISOR		GORDON MEYER	
SAFETY		DON STUKEY JOHN FOLEY SOF2		AIR ATTACK SUPERVISOR		MARK BABIERACKI	
5. Resources Assigned this Period							
Strike Team / Task Force / Resource Designator		LWD	Leader	Number Persons	Drop Off PT./Time	Pick Up PT./Time	
REAF O-25160		12/30	STEPHEN R HODGES	1	DP-55/0900	ICP/1900	
REAF O-25242		01/04	RYAN KLAUSCH	1	DP-55/0900	ICP/1900	
REAF O-25159		12/29	MARY SHOCKLEY	1	DP-55/0900	ICP/1900	
REAF O-25108		12/28	STACY MANSON	1	DP-55/0900	ICP/1900	
REAF O-25038		01/10	STEVE GALBRAITH	1	DP-55/0900	ICP/1900	
REAF O-25245		01/11	DAVID R IMMEKER	1	DP-55/0900	ICP/1900	
REAF O-25315		01/06	MIKE HEARD	1	DP-55/0900	ICP/1900	
REAF O-25334		01/10	DAVID M BATES	1	DP-55/0900	ICP/1900	
REAF O-25227		01/05	KRISTIE KLOSE	1	DP-55/0900	ICP/1900	
READ O-25246		01/05	TIM PRICE	1	DP-55/0900	ICP/1900	
READ O-25216		01/03	COURTNEY ROWE	1	DP-55/0900	ICP/1900	
CULS O-25182		12/29	GILBERT ROMERO	1	DP-55/0900	ICP/1900	
FEMP O-10506		01/02	JEREMY DAY	1	DP-55/0900	ICP/1900	
FEMT O-10512		01/01	ERNESTO DIAZ	1	DP-55/0900	ICP/1900	
6. Control Operations/Work Assignments:							
<ul style="list-style-type: none"> -Continue repair work from Divide Peak to Romero Saddle. -Continue repair of dozer line North of Camino Cielo. -Continue repair from Hildreth Peak to P. Bar Campground. -Continue repair work in Flores Flat, Divide Peak, Windy Gap, Snyder, and fence repair along East Camino Cielo. 							
8. Division/Group Communication Summary							
Function	Channel	RX Frequency N/W	RX Tone/NAC	TX Frequency N/W	TX Tone/NAC	Mode	
COMMAND	2	169.5375		164.7125	146.2		
TACTICAL	11	151.1825	192.8	151.1825	192.8		
AIR TO GROUND	13	159.4050	192.8	159.4050	192.8		
MEDICAL	15	156.0750	156.7	156.0750	156.7		
EMERGENCY	16	168.6250		168.6250	110.9		
9. Prepared By (Resource Unit Leader)			Approved By (Planning Section Chief)		Date	Time	
JENNY KRUGER			CARRIE DENNETT		12/27/2017	2000	


Division/Group Assignment List (ICS 204 WF)

1. Incident Name:			3.			
THOMAS			X	Division/Group:		
				SANTA BARBARA REPAIR GROUP		
2. Operational Period:						
Date/Time From: 12/28/2017 0700 THU		Date/Time To: 12/28/2017 1900 THU				
4. Operations Personnel						
OPERATIONS CHIEF		PATRICK RUSSELL JOHN LANE		PLANNING OPS		MIKE APPLING ALEX MCBATH (T)
BRANCH DIRECTOR				DIVISION/GROUP SUPERVISOR		GORDON MEYER
SAFETY		DON STUKEY JOHN FOLEY SOF2		AIR ATTACK SUPERVISOR		MARK BABIERACKI
6. Control Operations/Work Assignments:						
7. Special Instructions:						
<p>-Avoid sensitive resource areas flagged in orange and white striped flagging.</p> <p>-Report any findings of potential of cultural resource sites to Resource Advisor.</p> <p>-Do not remove any pink polka dot flagging.</p> <p>***Note there is a Santa Barbara Comm Plan (SBC) and a Ventura (VNC) Comm Plan. Reference the map to know which zone you are in and which plan to use.</p>						
8. Division/Group Communication Summary						
Function	Channel	RX Frequency N/W	RX Tone/NAC	TX Frequency N/W	TX Tone/NAC	Mode
COMMAND	2	169.5375		164.7125	146.2	
TACTICAL	11	151.1825	192.8	151.1825	192.8	
AIR TO GROUND	13	159.4050	192.8	159.4050	192.8	
MEDICAL	15	156.0750	156.7	156.0750	156.7	
EMERGENCY	16	168.6250		168.6250	110.9	
9. Prepared By (Resource Unit Leader)			Approved By (Planning Section Chief)		Date	Time
JENNY KRUGER			CARRIE DENNETT 		12/27/2017	2000

INCIDENT RADIO COMMUNICATIONS PLAN (ICS 205)

1. Incident Name:	2. Date/Time Prepared:	3. Operational Period:
THOMAS	Date: 12/27/2017 Time: 1800	Date/Time From: 12/28/2017 0700 Date/Time To: 12/28/2017 1900

4. Basic Radio Channel Use:											
Zone Group	Ch #	Function	Channel Name/Trunked Radio System Talkgroup	Assignment	RX Freq	RX Tone/NAC	TX Freq	TX Tone/NAC	Mode (A,D, or M)	Remarks	
SANTA BARB	1	COMMAND	NIFC C5	COMMAND	167.1000		169.7500	146.2		ALL NIFC COMMAND	
SANTA BARB	2	COMMAND	NIFC C8	COMMAND	169.5375		164.7125	146.2		REPEATERS ARE LINKED - BOTH ZONES	
SANTA BARB	3	COMMAND									
SANTA BARB	4	COMMAND	NIFC C97	COMMAND	163.1500		172.6750	146.2		CONTROLLED, UNCLASSIFIED, INFORMATION / BASIC	
SANTA BARB	5	COMMAND	NIFC C100	COMMAND	167.1500		172.1375	146.2		ICP	
SANTA BARB	6	COMMAND	VNC C2		154.3250	79.7	155.8350	79.7			
SANTA BARB	7	TACTICAL	VTA C12		154.4525	156.7	154.4525	156.7			
SANTA BARB	8	TACTICAL	CDF T31	DIV AA -UU	159.3825	192.8	159.3825	192.8			
SANTA BARB	9	TACTICAL	CDF T1		151.2575	192.8	151.2575	192.8			
SANTA BARB	10	TACTICAL	CDF T27		159.3075	192.8	159.3075	192.8			
SANTA BARB	11	TACTICAL	CDF T28	SB SUPP REPAIR	151.1825	192.8	151.1825	192.8			
SANTA BARB	12	TACTICAL	CDF T30		151.3925	192.8	191.3925	192.8			
SANTA BARB	13	AIR TO GROUND	CDF T22	AIR TO GROUND	159.4050	192.8	159.4050	192.8		AIR TO GROUND	
SANTA BARB	15	MEDICAL	CALCORD	MEDICAL	156.0750	156.7	156.0750	156.7		MEDICAL COORDINATION	
SANTA BARB	16	EMERGENCY	GUARD 17	EMERGENCY	168.6250		168.6250	110.9		EMERGENCY	
SANTA BARB	20	EMERGENCY	GUARD 17	EMERGENCY	168.6250		168.6250	110.9		EMERGENCY	



5. Special Instructions:	
925 588-6738 (PRIMARY) 925 532-5470 (SECONDARY)	
6. Prepared By	Signature:
(Communications Unit Leader)	
Name: KEVIN HARPER; DAVID PASCHKE	Date/Time: 12/27/2017 1800
ICS 205	IAP Page

INCIDENT RADIO COMMUNICATIONS PLAN (ICS 205)

1. Incident Name:		2. Date/Time Prepared:		3. Operational Period:	
THOMAS		Date: 12/27/2017	Date/Time From: 12/28/2017 0700	THU	Date/Time To: 12/28/2017 1900
		Time: 1800			THU

4. Basic Radio Channel Use:										
Zone Group	Ch #	Function	Channel Name/Trunked Radio System Talkgroup	Assignment	RX Freq	RX Tone/NAC	TX Freq	TX Tone/NAC	Mode (A,D, or M)	Remarks
VENTURA	1	COMMAND	NIFC C4	COMMAND	166.6125		168.4000	146.2		ALL NIFC COMMAND
VENTURA	2	COMMAND	NIFC C2	COMMAND	168.1000		170.4500	146.2		REPEATERS ARE LINKED - BOTH ZONES
VENTURA	3	COMMAND	NIFC C10	COMMAND	170.4125		165.9625	146.2		
VENTURA	4	COMMAND	NIFC C12	COMMAND	173.0375		167.3250	146.2		CONTROLLED, UNCLASSIFIED, INFORMATION / BASIC
VENTURA	5	COMMAND	NIFC C99	COMMAND	166.3125		170.0750	146.2		
VENTURA	6	COMMAND	VNC C2		154.3250	79.7	155.8350	79.7		
VENTURA	7	TACTICAL	CDF T26	DIV UVV	159.2925	192.8	159.2925	192.8		
VENTURA	8	TACTICAL	CDF T27	SUPP. REPAIR NOR	159.3075	192.8	159.3075	92.8		
VENTURA	9	TACTICAL	VFIRE 25	DIV YY/QW	154.2875	156.7	154.2875	156.7		
VENTURA	10	TACTICAL	CDF T30		151.3925	192.8	151.3925	192.8		
VENTURA	11	TACTICAL	VFIRE 26		154.3025	156.7	154.3025	156.7		
VENTURA	12	TACTICAL	CDF T28		151.1825	192.8	151.1825	192.8		
VENTURA	13	AIR TO GROUND	CDF T22	AIR TO GROUND	159.4050	192.8	159.4050	192.8		AIR TO GROUND
VENTURA	15	MEDICAL	CALCORD	MEDICAL	156.0750	156.7	156.0750	156.7		MEDICAL COORDINATION
VENTURA	16	EMERGENCY	GUARD 17	EMERGENCY	168.6250		168.6250	110.9		EMERGENCY
VENTURA	20	EMERGENCY	GUARD 17	EMERGENCY	168.6250		168.6250	110.9		EMERGENCY

5. Special Instructions:	
925 588-6738 (PRIMARY) 925 532-5470 (SECONDARY)	

6. Prepared By	
(Communications Unit Leader)	 Name: KEVIN HARPER; DAVID PASCHKE
Signature:	 Date/Time: 12/27/2017 1800

ICS 205	
IAP Page	FINAL

Medical Plan (ICS 206)

Incident Name: Thomas Fire		Operational Period:	Date From: 12-28-17 Time From: 0700	Date To: 12-28-17 Time To: 1900			
Medical Aid Stations:							
Name	Location	Contact Number(s) / Frequency	Paramedics on site				
Incident Command Post	Ventura County Fairgrounds	Logs Net	X	Yes			
<i>Note: Medical resource may be tactually moved Branch or Safety to provide the best coverage based on need.</i>							
FEMP Ihde, FEMT Wright	Division YY/Q/W	See Comm. Plan (ICS-205)	X	Yes			
FEMT Bartley, FEMT Bennett-Snow	Division YY/Q/W	See Comm. Plan (ICS-205)		Yes X			
FEMP Stoddard, FEMT Leong	Division AA-UU	See Comm. Plan (ICS-205)	X	Yes			
FEMP Jones, FEMT Serna	Division U/V	See Comm. Plan (ICS-205)	X	Yes			
FEMP Day, FEMT Diaz	Suppression Repair SB	See Comm. Plan (ICS-205)	X	Yes			
Ground Ambulance Service	Location	Contact Number(s)	Paramedic Staffed				
AMR	Ventura, CA	805-384-1500	X	Yes			
Lifeline Ambulance	Ojai, CA	805-384-1500	X	Yes			
Air Ambulance							
Ventura County Sheriff's Helicopter Air Squad 8 Night/Hoist	Ventura, CA	805-384-1500	X	Yes			
Calstar 7 Air Ambulance	Santa Maria, CA	800-252-5050	X	Yes			
Hospital Name	Address Latitude & Longitude	Contact Number/ Freq.	Travel Time (min.)		Trauma Center	Burn Center	Helipad
Ojai Valley Hospital	1306 Maricopa Hwy. Ojai, CA	805-640-2260	Air: 5	Ground: 12	No	No	Yes
Ventura County Medical Center	300 Hillmont Ave. Ventura, CA L 38 26.63 LG 122.42.02	805-652-6168	8	18	Yes Level 2	No	Yes
Community Memorial Hospital	147 N. Brent St. Ventura, CA L 38 26.63 LG 122 42.02	805-652-5018	6	14	No	No	Yes
St. John's Medical	1600 N. Rose Ave., Oxnard, CA L 38 23.33 LG 121 56.43	805-988-2663	9	24	No	No	Yes
West Hills Hospital	7300 Medical Center Dr. West Hills, CA L 38 33.33 LG 121.27.32	818-884-7678	16	50	No	Yes	Yes
Santa Barbara Cottage Hospital	400 W Pueblo St., Santa Barbara, CA 34 25.48 LG 119 43.27	805-569-7250	16	45	Yes Level 1	No	Yes
Special Medical Emergency Procedures for Fire Line and Camps:							
In-Camp Care				Line Emergencies			
<ul style="list-style-type: none"> Contact Communications through normal channels, call 911 and notify MEDL 				Immediately Contact COMS on Command Channel Announce, "Medical Emergency"			
				<ul style="list-style-type: none"> Person with patient Identify on Scene Command Notify Division Supervisor Give your unit name and advise what EMTs are on scene/needed Give your location and if possible Lat/ Log 			
				INCIDENT STATUS - Give the nature of the medical problem			
				SEVERITY OF EMERGENCY - Give Number of Injured and Severity (RED/YELLOW/GREEN)			
Emergency Pre-planning for Start of Shift: Notify your Div. Sup of EMT's and equipment you have available for response if needed.				Request type of evacuation resources needed: Air/Ground Support/ Ambulance /REM/Specialized			
				ADDITIONAL RESOURCES - Request Line Medic/REM Response/Specialized			
				For Air Evacuations:			
				The following additional information will be needed: Lat/Long. Ground contact. Describe the terrain, elevation, and temp if possible.			
Prepared by (Medical Unit Leader)	Name:	Josh Rubinstein (MED-L) Roberto Rojas (MEDL-T)	Signature:				
Approved by:	Name:	SOF1 - <i>Charles Christensen</i>	Signature:				
ICS 206	IAP Page 1	Date/Time	December 27, 2017 20:00 hrs.				



I am a member of a team, and I rely on the team, I defer to it and sacrifice for it, because the team, not the individual, is the ultimate champion. – MIA HAMM

Dana Simpson, HRSP 661-477-4862

Sharon Crittendon, HRSP(t) 404-661-7422

Karen Boyd, HRSP(t) 805-896-0986

Summary of Suppression Damage Repair Guidelines

Objectives - The objective of the fire suppression repair is:

- Reduce the potential for soil erosion and sedimentation
- Reduce the visual impacts of fire line as well other suppression activities when feasible
- Repair roads and drainage structures to a functioning condition
- Protect natural and cultural resources from additional potential damage

Critical Guidelines

Sensitive Sites are marked with Orange and White "Special Treatment Zone" flagging.

Back-haul all trash and un-needed flagging. Please leave safety flagging in place.

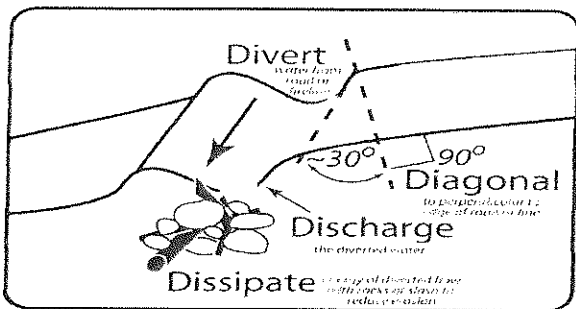
On Firelines, waterbars should be installed as described below, fire line covered with slash, and entrances blocked.

Line

Fire line Gradient (% slope)	Distance Between Waterbars ^(A) (feet)	Think 5-D System	
0-10	None	Distance	Reduce the distance water can run in a straight line
10 to 15	150	Diagonal	Don't bully the flow, lead it away
15 to 30	100	Divert	Move the water off the fireline
30 to 40	50	Discharge	Good water bar is not a dam – must have open outlet.
Over 40	25	Dissipate	Water should spread out from outlet like a shower not a fire hose.

- These are guidelines and are not intended to restrict the implementation of more or less water bars if the need or lack of need is justified.
- Firefighter safety should be taken into account; if slopes are too steep for safe implementation then waterbars should not be constructed, if sensitive resources are not present.

DEPTH AND WIDTH: Waterbars need to be cut into surface, do not simply push up soil. They should be deep enough to redirect the water from expected rain to area.



Safety Zone, and Staging Areas: These fire suppression activity areas should be repaired to standards similar to fire line repair. Waterbars place where appropriate. Use cleared vegetative material, and slash for soil cover

Watercourses: Work with READs to determine appropriate repair needs. Remove deposited soil from streams, watercourses, swales, or draws back to the original contour. Remove only as much as feasible without further damage to the watercourse. Restore bank channels at fire line crossings back to the shape seen adjacent to the crossing. Pull perched soil from drainage edges and spread it evenly across the fire line.

Water Drafting Sites: Water sources developed as a water draft site are to be restored to a condition resembling pre fire use. Remove any dams, dikes, or other impoundments that were created for fire suppression activities.

12/28/2017

TENTATIVE RELEASE

THOMAS US-CA-VNC-103156

EQUIPMENT

E-25225	0600	(TRLR)	REZEK EQUIPMENT
E-25231	0800	(CHIP)	PVT - CECIL LOGGING

OVERHEAD

O-25175	0600	(PIO1)	KRASKO, TERRY A
O-25115	0600	(PIOF)	OMAN, RACHELE
O-10289	0700	(HEQB)	FLOCK, MATT
O-10184	0700	(FEMT)	MORTON, LANCE
O-10365	0700	(TFLD)	SCOTT, CHRIS R
O-10185	0700	(FEMT)	VASQUEZ, MIKE
O-10334	0800	(BCMG)	BELLEW, BRIAN
O-25098	0800	(BCMG)	GONZALES, MICHAEL V
O-25195	0800	(PIOF)	HARRIS, DANA LYNNE LYNNE
O-25250.46	0800	(DIVS)	WEGENER, KEVIN L
O-25178	0900	(HECM)	MADRIGAL, MATTHEW S
O-10390	0900	(PIO2)	VACCARO, BRANDON
O-10572	1200	(EQPM)	HOFFMAN, MYRON
O-25206	1200	(PIO1)	STRAWSER, BONNIE
O-373	1400	(RCDM)	BUCKLEY, JAMES
O-25171	1800	(HRSP)	CRITTENDON, SHARON
O-25250.3	2000	(SOF1)	BERTSCH, RONALD E

MEDICAL PLAN (ICS 206 WF)

Controlled Unclassified Information//Basic

Medical Incident Report

FOR ALL MEDICAL EMERGENCIES: IDENTIFY ON SCENE INCIDENT COMMANDER BY NAME AND POSITION AND ANNOUNCE "MEDICAL EMERGENCY" TO INITIATE RESPONSE FROM IMT COMMUNICATIONS/DISPATCH.

Use items one through nine to communicate situation to communications/dispatch.

1. CONTACT COMMUNICATIONS/DISPATCH

Ex: "Communications, Div. Alpha, Stand-by for Priority Medical Incident Report." (If life threatening request designated frequency be cleared for emergency traffic.)

2. INCIDENT STATUS: Provide incident summary and command structure.

Nature of Injury/Illness		<i>Describe the injury (Ex: Broken leg with bleeding)</i>
Incident Name		<i>Geographic Name + "Medical" (Ex: Trout Meadow Medical)</i>
Incident Commander		<i>Name of IC</i>
Patient Care		<i>Name of Care Provider (Ex: EMT Smith)</i>

3. INITIAL PATIENT ASSESSMENT: Complete this section for each patient. This is only a brief, initial assessment. Provide additional patient info after completing this 9 Line Report.

Number of Patients:	Male / Female	Age:	Weight:
Conscious? <input type="checkbox"/> YES	<input type="checkbox"/> NO = MEDEVAC!		
Breathing? <input type="checkbox"/> YES	<input type="checkbox"/> NO = MEDEVAC!		
Mechanism of Injury: <i>What caused the injury?</i>			
Lat/Long (Datum WGS84) <i>Ex: N 40° 42.45' x W 123° 03.24'</i>			

4. SEVERITY OF EMERGENCY, TRANSPORT PRIORITY

SEVERITY	TRANSPORT PRIORITY
<input type="checkbox"/> URGENT-RED Life threatening injury or illness. <i>Ex: Unconscious, difficulty breathing, bleeding severely, 2° - 3° burns more than 4 palm sizes, heat stroke, disoriented.</i>	Ambulance or MEDEVAC helicopter. Evacuation need is IMMEDIATE.
<input type="checkbox"/> PRIORITY-YELLOW Serious Injury or illness. <i>Ex: Significant trauma, not able to walk, 2° - 3° burns not more than 1-2 palm sizes.</i>	Ambulance or consider air transport if at remote location. Evacuation may be DELAYED.
<input type="checkbox"/> ROUTINE-GREEN Not a life threatening injury or illness. <i>Ex: Sprains, strains, minor heat-related illness.</i>	Non-Emergency. Evacuation considered Routine of Convenience.

5. TRANSPORT PLAN:

Air Transport: (Agency Aircraft Preferred)

<input type="checkbox"/> Helispot	<input type="checkbox"/> Short-haul/Hoist	<input type="checkbox"/> Life Flight	<input type="checkbox"/> Other
-----------------------------------	-------------------------------------------	--------------------------------------	--------------------------------

Ground Transport:

<input type="checkbox"/> Self-Extract	<input type="checkbox"/> Carry-Out	<input type="checkbox"/> Ambulance	<input type="checkbox"/> Other
---------------------------------------	------------------------------------	------------------------------------	--------------------------------

6. ADDITIONAL RESOURCE/EQUIPMENT NEEDS:

Paramedic/EMT(s)	Crew(s)	SKED/Backboard/C-Collar
Burn Sheet(s)	Oxygen	Trauma Bag
Medication(s)	IV/Fluid(s)	Cardiac Monitor/AED
Other (i.e. splints, rope rescue, wheeled litter)		

7. COMMUNICATIONS:

Function	Channel Name/Number	Receive (Rx)	Tone/NAC *	Transmit (Tx)	Tone/NAC *
<i>Ex: Command</i>	<i>Forest Rpt, Ch. 2</i>	<i>168.3250</i>	<i>110.9</i>	<i>171.4325</i>	<i>110.9</i>
COMMAND					
AIR-TO-GRND					
TACTICAL					

*(NAC for digital radio system)

8. EVACUATION LOCATION:

Lat/Long (Datum WGS84) <i>EX: N 40 42.45' x W 123 03.24'</i>	
Patient's ETA to Evacuation Location:	
Helispot/Extraction Size and Hazards:	

9. CONTINGENCY:

Considerations: *If primary options fail, what actions can be implemented in conjunction with primary evacuation method? Be thinking ahead...*

REMEMBER: Confirm ETA's of resources ordered
Act according to your level of training
Be Alert. Keep Calm. Think Clearly. Act Decisively.