


THOMAS INCIDENT

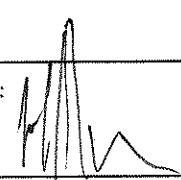
INCIDENT ACTION PLAN



12/30/2017 0700 - 1900
CA-VNC-103156
PNLH77 (1502)

INCIDENT OBJECTIVES	1. INCIDENT NAME Thomas Incident	2. DATE 12/29/2017	3. TIME 1900																				
4. OPERATIONAL PERIOD (DATE/TIME) 12/30/2017 0700-1900																							
5. GENERAL CONTROL OBJECTIVES Management Objectives -Provide for and maintain public and first responder safety by utilizing the incident safety analysis process. -Protect critical assets at risk to include the agricultural industry, historical assets within the affected area, infrastructure and improvements, watersheds, and transmission lines. -Utilize tactics that consider protection of sensitive natural and cultural resources in the affected wilderness areas, the Sespe Wild and Scenic River, and the Sespe Condor Sanctuary. - Ensure transparent, timely, and accurate communication at all levels of the incident. -Be financially responsible for all assigned management and fire suppression tactics. - Foster and enhance community and political relationships. -All management actions and efforts will be focused on serving, safeguarding, and protecting the citizens and natural resources within Ventura County, Santa Barbara County, and Los Padres National Forest. Control Objectives -Hold fire within the current southern perimeter to protect life and property values in the wildland-urban interface. -Keep the fire south of the Mount Pinos Ranger District boundary to minimize impacts to the Sespe watershed, Sespe Wild and Scenic River, and the Sespe Wilderness. -Keep the fire east of Gibraltar Road and north and east of 5N16 Road to minimize exposure and duration of incident. -Hold fire within the current eastern perimeter to minimize impact to the condor sanctuary, oil fields, and wilderness.																							
7. WEATHER FORECAST FOR OPERATIONAL PERIOD See attached.																							
8. GENERAL SAFETY MESSAGE L.C.E.S. Utilize this tool for all of your operations I.A., mop-up, rehab, snags, driving, etc. Discuss how it can be used for any operation.																							
9. Attachments (☑ if attached) <table border="0" style="width:100%"> <tr> <td><input checked="" type="checkbox"/> Organization List (ICS 203)</td> <td><input checked="" type="checkbox"/> Medical Plan (ICS 206)</td> <td><input type="checkbox"/> Finance</td> <td><input checked="" type="checkbox"/> Unit Log 214</td> </tr> <tr> <td><input checked="" type="checkbox"/> Weather Forecast</td> <td><input checked="" type="checkbox"/> Air Ops 220</td> <td><input checked="" type="checkbox"/> Training Message</td> <td><input type="checkbox"/> _____</td> </tr> <tr> <td><input checked="" type="checkbox"/> Fire Behavior Forecast</td> <td><input type="checkbox"/> Ops Expectations/ DIVS worksheet</td> <td><input type="checkbox"/> Supply Message/ 101</td> <td><input type="checkbox"/> _____</td> </tr> <tr> <td><input checked="" type="checkbox"/> Safety Message</td> <td><input checked="" type="checkbox"/> Assignment List (ICS 204)</td> <td><input checked="" type="checkbox"/> Dmob Plan</td> <td><input type="checkbox"/> _____</td> </tr> <tr> <td><input checked="" type="checkbox"/> Communications Plan (ICS 205)</td> <td><input type="checkbox"/> Archaeologist message</td> <td><input type="checkbox"/> Traffic Plan</td> <td><input type="checkbox"/> _____</td> </tr> </table>				<input checked="" type="checkbox"/> Organization List (ICS 203)	<input checked="" type="checkbox"/> Medical Plan (ICS 206)	<input type="checkbox"/> Finance	<input checked="" type="checkbox"/> Unit Log 214	<input checked="" type="checkbox"/> Weather Forecast	<input checked="" type="checkbox"/> Air Ops 220	<input checked="" type="checkbox"/> Training Message	<input type="checkbox"/> _____	<input checked="" type="checkbox"/> Fire Behavior Forecast	<input type="checkbox"/> Ops Expectations/ DIVS worksheet	<input type="checkbox"/> Supply Message/ 101	<input type="checkbox"/> _____	<input checked="" type="checkbox"/> Safety Message	<input checked="" type="checkbox"/> Assignment List (ICS 204)	<input checked="" type="checkbox"/> Dmob Plan	<input type="checkbox"/> _____	<input checked="" type="checkbox"/> Communications Plan (ICS 205)	<input type="checkbox"/> Archaeologist message	<input type="checkbox"/> Traffic Plan	<input type="checkbox"/> _____
<input checked="" type="checkbox"/> Organization List (ICS 203)	<input checked="" type="checkbox"/> Medical Plan (ICS 206)	<input type="checkbox"/> Finance	<input checked="" type="checkbox"/> Unit Log 214																				
<input checked="" type="checkbox"/> Weather Forecast	<input checked="" type="checkbox"/> Air Ops 220	<input checked="" type="checkbox"/> Training Message	<input type="checkbox"/> _____																				
<input checked="" type="checkbox"/> Fire Behavior Forecast	<input type="checkbox"/> Ops Expectations/ DIVS worksheet	<input type="checkbox"/> Supply Message/ 101	<input type="checkbox"/> _____																				
<input checked="" type="checkbox"/> Safety Message	<input checked="" type="checkbox"/> Assignment List (ICS 204)	<input checked="" type="checkbox"/> Dmob Plan	<input type="checkbox"/> _____																				
<input checked="" type="checkbox"/> Communications Plan (ICS 205)	<input type="checkbox"/> Archaeologist message	<input type="checkbox"/> Traffic Plan	<input type="checkbox"/> _____																				
10. PREPARED BY (PLANNING SECTION CHIEF) 	11. APPROVED BY (INCIDENT COMMANDER) 																						

ORGANIZATION ASSIGNMENT LIST (ICS 203)

1. Incident Name:		2. Operational Period:	
THOMAS		Date/Time From: 12/30/2017 0700 SAT	Date/Time To: 12/30/2017 1900 SAT
3. Incident Commander(s) and Command Staff:		MEDICAL UNIT ROBERTO ROJAS (T)	
IC/UC	MARK D VONTILLOW	ORDERING MANAGER	MATT LAURIN
DEPUTY	LARRY SAVAGE	FOOD UNIT	JIM JUNETTE
SAFETY OFFICER	DAVE UPDIKE CHARLES CHRISTENSEN (T)	7. Operations Section:	
INFORMATION OFFICER	MIKE LINDBERY	OPS SECTION CHIEF	PATRICK RUSSELL; JAY ENNS
LIAISON OFFICER	PAT MCELROY ROBBIN EKMAN	DEPUTY OPS SECTION CHIEF	JOHN LANE
4. Agency/Organization Representative(s):		PLANNING OPS	MICHAEL W APPLING ALEX MCBATH (T)
Agency/Organization	Name	BRANCH DIRECTOR	
VC OES	KEVIN MCGOWAN	DIVISION/GROUP	OJAI SUPPRESSION TOMAS C GONZALEZ; HECTOR MEDRANO; PHIL WESTON
VEN	MATT BROCK	DIVISION/GROUP	OJAI REPAIR DAVID NEELS; CHRIS ORR
USFS/LPF	PANCHO SMITH	DIVISION/GROUP	SANTA BARBARA REPAIR GORDON MEYER
5. Planning Section:		7b. Air Operations Branch:	
CHIEF	GARY D MONTGOMERY	AIR OPS BRANCH DIRECTOR	BILLY MONAHAN
DEPUTY	CARRIE DENNETT	AIR ATTACK SUPERVISOR	MARK BABIERACKI
RESOURCES UNIT	JEFF FERGUSON; JENNY KRUGER	AIR SUPPORT SUPERVISOR	TRACY DOTT JASON BROOKS (T)
SITUATION UNIT	DENA PASCHKE MAEVE JUAREZ (T)	HELICOPTER COORDINATOR	DOUG ROSS
DOCL	TINA BRADY JULIANNE CURADO	8. Finance/Administration Section:	
DEMOBILIZATION UNIT	IRMA CONTRERAS VERONICA GARZA	CHIEF	DENNIS W STEVENS
FIRE BEHAVIOR ANALYST	DENNIS BURNS	TIME UNIT	JENNIFER L WHITE;
HUMAN RESOURCE SPECIALIST		PROCUREMENT UNIT	PJ VILHAUER; JESSIE KINSBURY
TRAINING SPECIALIST	BOB RIVELLE	COMPENSATION UNIT	ELAINE DOWNING
GISS	HEATHER TAYLOR; CARVEL BASS	COST UNIT	TAMI MONAHAN
IMET			
ITSS	GERALD FONG; RICK SHELLOOE (T) DARREN LEEKS (T)		
6. Logistics Section:			
CHIEF	BRIAN L GADDIS		
DEPUTY	STEVE KEAN		
SUPPLY UNIT	MARTIN HERNANDEZ; RANDY BROWNING		
FACILITIES UNIT	JIM JUNETTE		
GROUND SUPPORT UNIT	JOHN SILVA BARRY L CLARK		
COMMUNICATIONS UNIT	KEVIN D HARPER DAVID PASCHKE		
SECURITY UNIT	ROY CAMERON		
MEDICAL UNIT	JOSH RUBINSTEIN; SCOTT A MOHLENBROK (T)		
9. Prepared By:	Name: JEFF FERGUSON	Position/Title: RESL	Signature: 
ICS 203	IAP Page	Date/Time: 12/29/2017 0748	



INCIDENT Weather Forecast

FORECAST NO: 24
PREDICTION FOR: 0700-1900 DAY SHIFT
SHIFT DATE: 12/30/2017

NAME OF FIRE: Thomas
UNIT: CalFire-VNC

SIGNED: Kurt Van Speybroeck
Incident Meteorologist

TIME AND DATE
FORECAST ISSUED: 12/29/2017 @ 1900

The ridge over Southern California will slowly weaken over the weekend with a slight down trend in the high temperatures. Conditions across Ventura/Santa Barbara counties will remain dry...with poor to occasionally good overnight RH recovery. Daytime maximum temperatures will be near normal to slightly above normal. Winds should be less than 15 mph and remain mostly off shore.

The extremely dry conditions and above normal temperatures expected over California will maintain elevated fire threat conditions through the week. Rainfall is not expected through the New Year.

WEATHER FORECAST:

WEATHER: Mostly sunny.

TEMPERATURES:
Max: 70 - 75 except 67 - 74 ridges/upper slopes.
Min: 48-55 coast, 36-44 ridges and upper slopes...isolated upper 20s in sheltered areas.

HUMIDITY:
Min: 8-12% except 12-20% lower slopes/valleys.
Max: 10-20% ridges/upper slopes with 50% near the coast/valleys.

20 FT WINDS:

SANTA BARBARA COUNTY: RIDGETOPS

0700-1100: Northeast 4-9 Gust 11 MPH.
1100-1400: Northeast 5-8 MPH Gust 12 MPH.
1400-2000: Southwest 5-8 MPH Gust 10 MPH.
2000-0700: Northeast 3-6 Gust 8MPH.

SLOPE/VALLEYS -

0700-1000: North-northeast 4-9 Gust 11 MPH.
1000-2000: Southwest to west 5-9 MPH Gust to 12 MPH.
2000-0700: Northeast-east 3-7 MPH.

VENTURA COUNTY: RIDGETOP -

0700-1100: Northeast 3-8 MPH Gust 10 MPH.
1100-1700: North 5-9 MPH Gust 12 MPH.
1700-0300: East 3-8 MPH Gust 10 MPH.
0300-0700: North 3-5 MPH Gust 10 MPH.

SLOPE/VALLEY -

0700-1000: North northeast 3-8 MPH Gust 10 MPH.
1000-1800: Southwest 4-8 MPH Gust 12 MPH.
1800-0200: West 5-8 MPH.
0200-0700: Down valley 3-6 MPH Gust 10 MPH.

FIRE BEHAVIOR FORECAST

FORECAST NUMBER: 25

TYPE OF FIRE: Wild Fire

FIRE NAME: Thomas

OPERATIONAL PERIOD: Dec. 30, 2017 24hr

DATE ISSUED: 12/29/17

TIME ISSUED: 1800

UNIT: CA-VNC/LPF

SIGNED: 

Typed/printed: Dennis Burns/s/

INPUTS

WEATHER SUMMARY: Continued Vey Dry and Slightly Cooler

Temps: Day 70-75 Front Country/ 67-74 Ridges-Upper slopes Night 48/55 Front 36/44 Ridges

RH: Day Ridges upper slopes 8 -12% and 12-20% Valleys and Upper slopes Night 10-20%

Winds: Mainly Northeast to North 3-9mph with gusts to 12mph

ERC is 99 at Rose Valley New Record High for the Day

OUTPUTS

FIRE BEHAVIOR

GENERAL:

Fuels in the fire area remain critically dry. With the short days and lack of significant wind, minimal to no forward fire progression is expected. You will continue to see visible smoke and active fire within the fire perimeter as green islands burn out. The fire will be most active after about 1300hrs until sundown. Cloud shading will diminish fire behavior.

Areas with the most potential for fire spread are those areas with continuous one hour (grass/needle cast) fuels. Identify these areas in your assigned work location.

If any spotting occurs it will be short range or from rollout. Pig 60%

With the broken topography and intersecting drainages watch out for fire whirl development.

SPECIFIC:

Ventura Zone/Branch II

No forward fire spread is expected. Heat remains in Bear Haven and expect to see some smoke in this area. Heat also remains in the Cherry Creek and Tule Creek drainages, expect active interior burning. Expect interior islands to continue to burn out. Pockets of timber will continue to hold fire and some torching is probable.

Santa Barbara Zone/Branch X

No forward fire progression in the Santa Barbara Zone. Some interior pockets of smoke may be visible but the fire will not challenge containment.

No significant fire activity expected tonight in the absence of wind.

AIR OPERATIONS: Clear Skies and minimal winds, VFR conditions

SAFETY

Remember tragedies often occur on quiet sections of line! There is still heat out there.

Thomas Fire Safety Message

December 30 2017
0700-1900 Day Shift

- **Transition:** Communicate clearly and document everything. Get their contact information so you can call if you remember something you needed to pass on.
- **Travel:** When more than 1 driver is available share driving duties. Follow your Agencies Policy and Procedures and SOP's.
- **Personal Wellbeing:** Nutrition, Rest and cumulative recovery is the component that will keep you from going down from the extended fire season.

Hydrate !!




Safety Quote of the Day

Surround yourself with greatness and you will be Great!




Safety Officers


Division/Group Assignment List (ICS 204 WF)

1. Incident Name:			3.			
THOMAS			Branch:		Division/Group:	
2. Operational Period:					OJAI SUPPRESSION	
Date/Time From: 12/30/2017 0700 SAT	Date/Time To: 12/30/2017 1900 SAT					
4. Operations Personnel						
OPERATIONS CHIEF		PATRICK RUSSELL; JAY ENNS		PLANNING OPS		MIKE APPLING ALEX MCBATH (T)
BRANCH DIRECTOR				DIVISION/GROUP SUPERVISOR		TOMAS C GONZALEZ HECTOR MEDRANO; PHIL WESTON
SAFETY		JOHN STRICKLAND		AIR ATTACK SUPERVISOR		MARK BABIERACKI
5. Resources Assigned this Period						
Strike Team / Task Force / Resource Designator		LWD	Leader	Number Persons	Drop Off PT./Time	Pick Up PT./Time
TFLD O-25252		01/05	WILL D BURKS	1	DP 11/0800	ICP/1900
TFLD(T) C-25066.2		01/04	BRIAN PHILLIPS	1	DP 11/0800	ICP/1900
HC2I PVT - PACIFIC OASIS -9A C-25052		01/01	STEPHEN LANGBERG	20	DP 11/0800	ICP/1900
STEN O-25289		01/06	ALFRED ALLMAN	1	DP 11/0800	ICP/1900
ENG3 A4S -171 E-25190		12/31	MATTHEW HERBERT LOHR	4	DP 11/0800	ICP/1900
ENG3 A3S- BRUSH 6959 E-25192		01/01	WILLIAM BARBER	4	DP 11/0800	ICP/1900
ENG3 A4S-541 E-25195		01/02	JIM LAVERY	3	DP 11/0800	ICP/1900
ENG3 A2S-E1971 E-25188		12/31	ROBERT VALLEJOS	4	DP 11/0800	ICP/1900
ENG3 A4S-262 E-25189		12/31	BRIAN LOGSDON	4	DP 11/0800	ICP/1900
ENG4 IFD - 3421 E-25207		01/11	RAY BASTIAN	6	DP 11/0800	ICP/1900
ENG3 TMU- 43 E-25158		01/04	PHILLIP HEITZKE	5	DP 11/0800	ICP/1900
ENG3 OWF-CLE ELUM RD #332 E-25193		01/05	DYLAN HOLM	5	DP 11/0800	ICP/1900
ENG3 OWF- ENTIAT RD #353 E-25194		01/05	TIMOTHY DELPH	5	DP 11/0800	ICP/1900
ENG3 MNF - 34 E-25162		01/04	BRIAN COMBS	5	DP 11/0800	ICP/1900
ENG3 BDF- 30 E-25163		01/05	ROMALDO NAVARRO	5	DP 11/0800	ICP/1900
8. Division/Group Communication Summary						
Function	Channel	RX Frequency N/W	RX Tone/NAC	TX Frequency N/W	TX Tone/NAC	Mode
COMMAND	1	171.5500		164.1500 N	110.9	A
TACTICAL	8	166.7750		166.7750 N		A
AIR TO GROUND	13	167.9875		167.9875 N		A
MEDICAL	15	156.0750		156.0750 N	156.7	A
AIR GUARD	16	168.6250		168.6250 N	110.9	A
9. Prepared By (Resource Unit Leader)			Approved By (Planning Section Chief)		Date	Time
JEFF FERGUSON			CARRIE DENNETT 		12/29/2017	2200

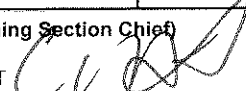
Division/Group Assignment List (ICS 204 WF)

1. Incident Name:			3.			
THOMAS			Branch:		Division/Group:	
2. Operational Period:					OJAI SUPPRESSION	
Date/Time From: 12/30/2017 0700 SAT		Date/Time To: 12/30/2017 1900 SAT				
4. Operations Personnel						
OPERATIONS CHIEF		PATRICK RUSSELL; JAY ENNS		PLANNING OPS		MIKE APPLING ALEX MCBATH (T)
BRANCH DIRECTOR				DIVISION/GROUP SUPERVISOR		TOMAS C GONZALEZ HECTOR MEDRANO; PHIL WESTON
SAFETY		JOHN STRICKLAND		AIR ATTACK SUPERVISOR		MARK BABIERACKI
5. Resources Assigned this Period						
Strike Team / Task Force / Resource Designator		LWD	Leader	Number Persons	Drop Off PT./Time	Pick Up PT./Time
WTS2 PVT - O'CONNELL E-25071		01/07	MARK O'CONNELL	1	DP 11/0800	ICP/1900
WTS2 PVT- BAY AREA CORP. E-25245		01/10	GERALD DURK	1	DP 11/0800	ICP/1900
WTS2 PVT - JARDINE'S E-25072		01/11	PAUL HERMAN	1	DP 11/0800	ICP/1900
6. Control Operations/Work Assignments:						
<ul style="list-style-type: none"> -Patrol, hold and mop-up to extent necessary to minimize the likelihood of escape from Division YY to Division V -Back haul trash and excess equipment. -Support Ojai Repair Group as needed -Maintain communication with Operations 						
7. Special Instructions:						
<ul style="list-style-type: none"> -Avoid sensitive resource areas flagged in orange and white striped flagging. -Report any findings of potential of cultural resource sites to Resource Advisor. -Do not remove any pink polka dot flagging. 						
8. Division/Group Communication Summary						
Function	Channel	RX Frequency N/W	RX Tone/NAC	TX Frequency N/W	TX Tone/NAC	Mode
COMMAND	1	171.5500		164.1500 N	110.9	A
TACTICAL	8	166.7750		166.7750 N		A
AIR TO GROUND	13	167.9875		167.9875 N		A
MEDICAL	15	156.0750		156.0750 N	156.7	A
AIR GUARD	16	168.6250		168.6250 N	110.9	A
9. Prepared By (Resource Unit Leader)			Approved By (Planning Section Chief)		Date	Time
JEFF FERGUSON			CARRIE DENNETT 		12/29/2017	2200


Division/Group Assignment List (ICS 204 WF)

1. Incident Name:				3.		
THOMAS				Branch:	Division/Group: OJAI REPAIR	
2. Operational Period:						
Date/Time From: 12/30/2017 0700 SAT		Date/Time To: 12/30/2017 1900 SAT				
4. Operations Personnel						
OPERATIONS CHIEF		PATRICK RUSSELL; JAY ENNS		PLANNING OPS		MIKE APPLING ALEX MCBATH (T)
BRANCH DIRECTOR				DIVISION/GROUP SUPERVISOR		DAVID NEELS CHRIS ORR
SAFETY		LARRY WRIGHT		AIR ATTACK SUPERVISOR		MARK BABIERACKI
5. Resources Assigned this Period						
Strike Team / Task Force / Resource Designator		LWD	Leader	Number Persons	Drop Off PT./Time	Pick Up PT./Time
TFLD SCOTT T CONES O-25342		01/12	SCOTT CONES	1	DP 11/0800	ICP/1900
HEQB O-25313		01/09	RANDALL MILLS	1	DP 11/0800	ICP/1900
HEQB O-25332		01/10	BRENDON BANWELL	1	DP 11/0800	ICP/1900
HC2I MLF- RED ROCK C-25066		01/03	TJ WHARTON	20	DP 11/0800	ICP/1900
DOZ2 PVT - VARIAN ENTERPRISES E-25238		01/09	GREG VARIAN	2	DP 11/0800	ICP/1900
DOZ2 PVT-NEWBY-D4H E-25251		01/11	ROBERT NEWBY	2	DP 11/0800	ICP/1900
DOZ2 PVT- KIRKLAND E-25252		01/11	TEDDY PEACRE	2	DP 11/0800	ICP/1900
EXCA PVT - A & G CONST- CAT320 E-25236		01/09	FRED NEHIG	1	DP 11/0800	ICP/1900
EXCA PVT - NORTHSTATE A E-25237		01/10	KEITH TIMMONS	1	DP 11/0800	ICP/1900
GRD VMS CONSTRUCTION E-25239		01/09	VICTOR MUZYKA	1	DP 11/0800	ICP/1900
WTS2 PVT - A & G E-25081		01/10	ROBERT MCCOY	1	DP 11/0800	ICP/1900
WTS2 PVT- ARBOR E-25244		01/10	LU ESTRADA	1	DP 11/0800	ICP/1900
WTS2 PVT-AQUA TRUCK E-25253		01/11	JOHN COOK	1	DP 11/0800	ICP/1900
FEMP BRANDON IHDE O-10507		12/30	BRANDON IHDE	1	DP 11/0800	ICP/1900
FEMT DILLON WRIGHT O-10510		12/30	DILLON WRIGHT	1	DP 11/0800	ICP/1900
6. Control Operations/Work Assignments:						
Continue to assess and complete suppression repair in the Rose Valley, and Reyes Peak areas.						
8. Division/Group Communication Summary						
Function	Channel	RX Frequency N/W	RX Tone/NAC	TX Frequency N/W	TX Tone/NAC	Mode
COMMAND	1	171.5500		164.1500 N	110.9	A
TACTICAL	7	166.7250		166.7250 N		A
AIR TO GROUND	13	167.9875		167.9875 N		A
MEDICAL	15	156.0750		156.0750 N	156.7	A
AIR GUARD	16	168.6250		168.6250 N	110.9	A
9. Prepared By (Resource Unit Leader)			Approved By (Planning Section Chief)		Date	Time
JEFF FERGUSON			CARRIE DENNETT 		12/29/2017	2200


Division/Group Assignment List (ICS 204 WF)

1. Incident Name:			3.			
THOMAS			Branch:		Division/Group:	
2. Operational Period:			OJAI REPAIR			
Date/Time From: 12/30/2017 0700 SAT		Date/Time To: 12/30/2017 1900 SAT				
4. Operations Personnel						
OPERATIONS CHIEF		PATRICK RUSSELL; JAY ENNS		PLANNING OPS		MIKE APPLING ALEX MCBATH (T)
BRANCH DIRECTOR				DIVISION/GROUP SUPERVISOR		DAVID NEELS CHRIS ORR
SAFETY		LARRY WRIGHT		AIR ATTACK SUPERVISOR		MARK BABIERACKI
7. Special Instructions:						
<p>-Avoid sensitive resource areas flagged in orange and white striped flagging. -Report any findings of potential of cultural resource sites to Resource Advisor. -Do not remove any pink polka dot flagging.</p> <p>*FEMP Ihde and FEMT Wright to cover Ojai Suppression, and Ojai Repair groups.</p>						
8. Division/Group Communication Summary						
Function	Channel	RX Frequency N/W	RX Tone/NAC	TX Frequency N/W	TX Tone/NAC	Mode
COMMAND	1	171.5500		164.1500 N	110.9	A
TACTICAL	7	166.7250		166.7250 N		A
AIR TO GROUND	13	167.9875		167.9875 N		A
MEDICAL	15	156.0750		156.0750 N	156.7	A
AIR GUARD	16	168.6250		168.6250 N	110.9	A
9. Prepared By (Resource Unit Leader)			Approved By (Planning Section Chief)		Date	Time
JEFF FERGUSON			CARRIE DENNETT 		12/29/2017	2200


Division/Group Assignment List (ICS 204 WF)

1. Incident Name:			3.			
THOMAS			Branch:		Division/Group:	
2. Operational Period:					SANTA BARBARA REPAIR	
Date/Time From: 12/30/2017 0700 SAT	Date/Time To: 12/30/2017 1900 SAT					
4. Operations Personnel						
OPERATIONS CHIEF		PATRICK RUSSELL JAY ENNS		PLANNING OPS		MIKE APPLING ALEX MCBATH (T)
BRANCH DIRECTOR				DIVISION/GROUP SUPERVISOR		GORDON MEYER
SAFETY		DON STUKEY JOHN FOLEY SOF2		AIR ATTACK SUPERVISOR		MARK BABIERACKI
5. Resources Assigned this Period						
Strike Team / Task Force / Resource Designator		LWD	Leader	Number Persons	Drop Off PT./Time	Pick Up PT./Time
HC2I HOA- HOPI C-25065		01/03	DARRYL DAW	20	DP-55/0900	ICP/1900
HC2I PVT- GRAYBACK - 7C C-25029		12/30	RAMIRO MENDOZA	20	DP-55/0900	ICP/1900
TFLD O-25253		01/06	BEN HANEY	1	DP-55/0900	ICP/1900
HEQB (T) C-25060.15		01/04	TYLER D SOMMERFELD (T)	1	DP-55/0900	ICP/1900
HEQB O-25329		01/09	RICHARD BOWEN	1	DP-55/0900	ICP/1900
HEQB (T) C-25066.22		01/04	JASON VANORMANN (T)	1	DP-55/0900	ICP/1900
HC2I PVT- PACIFIC OASIS -9B C-25051		01/01	JASON MAZA	20	DP-55/0900	ICP/1900
DO22 PVT-JOHNSON-5N E-25148		01/04	ROBERT JOHNSON	1	DP-55/0900	ICP/1900
DO22 PVT - NORTHSTATE - B4056 E-25235		01/09	BOB STENT	1	DP-55/0900	ICP/1900
EXCA PVT-T2-WYATT E-25171		01/03	ADRAIN FUKUDA	1	DP-55/0900	ICP/1900
EXCA VARIAN E-25170		01/03	MIKE EVANSON	1	DP-55/0900	ICP/1900
EXCA PVT - BEN'S TRUCK & EQUIP. E-25240		01/10	KEITH FLASH	2	DP-55/0900	ICP/1900
MAST PVT NORTHSTATE E-25035		01/08	BEN ANDREWS	1	DP-55/0900	ICP/1900
DO22 PVT- NORTHSTATE-T2 E-25151		01/04	NICKELL CORY	1	DP-55/0900	ICP/1900
TFLD C-25066.1		01/04	SETH LARSON (T)	1	DP-55/0900	ICP/1900
HEQB O-10437		01/07	JAMES GARCIA	1	DP-55/0900	ICP/1900
8. Division/Group Communication Summary						
Function	Channel	RX Frequency N/W	RX Tone/NAC	TX Frequency N/W	TX Tone/NAC	Mode
COMMAND	1	171.5500		164.1500 N	110.9	A
TACTICAL	10	168.2000		168.2000 N		A
AIR TO GROUND	13	167.9875		167.9875 N		A
MEDICAL	15	156.0750		156.0750 N	156.7	A
AIR GUARD	16	168.6250		168.6250 N	110.9	A
9. Prepared By (Resource Unit Leader)			Approved By (Planning Section Chief)		Date	Time
JEFF FERGUSON			CARRIE DENNETT 		12/29/2017	2200


Division/Group Assignment List (ICS 204 WF)

1. Incident Name:			3.			
THOMAS			Branch:		Division/Group:	
2. Operational Period:					SANTA BARBARA REPAIR	
Date/Time From: 12/30/2017 0700 SAT	Date/Time To: 12/30/2017 1900 SAT					
4. Operations Personnel						
OPERATIONS CHIEF		PATRICK RUSSELL JAY ENNS		PLANNING OPS		MIKE APPLING ALEX MCBATH (T)
BRANCH DIRECTOR				DIVISION/GROUP SUPERVISOR		GORDON MEYER
SAFETY		DON STUKEY JOHN FOLEY SOF2		AIR ATTACK SUPERVISOR		MARK BABIERACKI
5. Resources Assigned this Period						
Strike Team / Task Force / Resource Designator		LWD	Leader	Number Persons	Drop Off PT./Time	Pick Up PT./Time
HEQB (T) O-10531		01/07	DAVID HEIL (T)	1	DP-55/0900	ICP/1900
DOZ2 PVT- BEN'S TRUCK & EQUIP E-25149		01/04	GREG MCCARTY	1	DP-55/0900	ICP/1900
EXCA PVT- QUALITY AG E-25172		01/03	JOHNNY MAGEE	1	DP-55/0900	ICP/1900
MAST PVT-MTS & L E-25033		01/10	RICK INERAHAN	1	DP-55/0900	ICP/1900
MAST PVT - MTS & L E-25037		01/10	BRET STRONG	1	DP-55/0900	ICP/1900
TFLD O-25331		01/09	ROBERT NEVAREZ	1	DP-55/0900	ICP/1900
HEQB O-10291		01/05	MANUEL AGUILERA	1	DP-55/0900	ICP/1900
HEQB (T) O-10443		01/05	KEVIN CRANDELL (T)	1	DP-55/0900	ICP/1900
HC2I HNFN-NOREAST C-25073		01/04	PATRICK DOUGHTY	20	DP-55/0900	ICP/1900
DOZ2 PVT - NORTHSTATE E-25150		01/05	GEORGE POE	1	DP-55/0900	ICP/1900
EXCA CND- 2154- E-25115		12/31	TOM MCCOUN	1	DP-55/0900	ICP/1900
EXCA PVT -T2 - SHANNON BROS E-25173		01/03	BILL SHANNON	1	DP-55/0900	ICP/1900
EXCA KRKLAND E-25169		01/03	SHANE KIRKLAND	1	DP-55/0900	ICP/1900
GRD PVT-T2-COOPER E-25212		01/04	CARLTON COOPER	1	DP-55/0900	ICP/1900
HC2 STF- STF 5 OC C-25060		01/04	KURT M EDWARDS	20	DP-55/0900	ICP/1900
STEN STEVE M MCCLINTOCK O-25288		01/06	STEVE MCCLINTOCK	1	DP-55/0900	ICP/1900
ENG3 PVT-UTAH 16 E-25191		01/04	BRIAN TREEY	3	DP-55/0900	ICP/1900
8. Division/Group Communication Summary						
Function	Channel	RX Frequency N/W	RX Tone/NAC	TX Frequency N/W	TX Tone/NAC	Mode
COMMAND	1	171.5500		164.1500 N	110.9	A
TACTICAL	10	168.2000		168.2000 N		A
AIR TO GROUND	13	167.9875		167.9875 N		A
MEDICAL	15	156.0750		156.0750 N	156.7	A
AIR GUARD	16	168.6250		168.6250 N	110.9	A
9. Prepared By (Resource Unit Leader)			Approved By (Planning Section Chief)		Date	Time
JEFF FERGUSON			CARRIE DENNETT 		12/29/2017	2200


Division/Group Assignment List (ICS 204 WF)

1. Incident Name:			3.			
THOMAS			Branch:		Division/Group:	
2. Operational Period:					SANTA BARBARA REPAIR	
Date/Time From: 12/30/2017 0700 SAT	Date/Time To: 12/30/2017 1900 SAT					
4. Operations Personnel						
OPERATIONS CHIEF		PATRICK RUSSELL JAY ENNS		PLANNING OPS		MIKE APPLING ALEX MCBATH (T)
BRANCH DIRECTOR				DIVISION/GROUP SUPERVISOR		GORDON MEYER
SAFETY		DON STUKEY JOHN FOLEY SOF2		AIR ATTACK SUPERVISOR		MARK BABIERACKI
5. Resources Assigned this Period						
Strike Team / Task Force / Resource Designator		LWD	Leader	Number Persons	Drop Off PT./Time	Pick Up PT./Time
ENG3 SWS-MISSOULA-142 E-25159		01/03	JOSH STEWART	4	DP-55/0900	ICP/1900
ENG4 TFD- E2408 E-25203		01/04	SALOMON RODRIGUEZ	4	DP-55/0900	ICP/1900
WTS2 PVT-D & L E-25233		01/09	DOUGLAS BROSSARD	1	DP-55/0900	ICP/1900
HEQB O-25341		01/10	ROBERT BERTOLINA	1	DP-55/0900	ICP/1900
HEQB (T)			TROY MAQUIRE	1	DP-55/0900	ICP/1900
DO22 PVT - ROEN CATD6MXL E-25241		01/09	PAUL ROEN	2	DP-55/0900	ICP/1900
EXCA PVT-DENIS EQUIP E-25215		01/07	PAT DENIS	2	DP-55/0900	ICP/1900
GRD PVT -LEPAGE E-25242		01/10	FRANK PONKE	2	DP-55/0900	ICP/1900
WTS2 PVT - SWEETWATER E-25234		01/09	GERHARD HAAS	1	DP-55/0900	ICP/1900
WTS2 PVT - DOC'S WATER E-25254		01/11	JOE VAINE	1	DP-55/0900	ICP/1900
FEMP JEREMY DAY O-10506		01/02	JEREMY DAY	1	DP-55/0900	ICP/1900
FEMP ERNESTO DIAZ O-10512		01/01	ERNESTO DIAZ	1	DP-55/0900	ICP/1900
FEMP O-10505		01/07	DEREK JONES	1	DP-55/0900	ICP/1900
EMTF O-10513		01/01	TAMRA M BARTLEY	1	DP-55/0900	ICP/1900
6. Control Operations/Work Assignments:						
<ul style="list-style-type: none"> -Continue repair work from Divide Peak to Romero Saddle. -Continue repair of dozer line North of Camino Cielo. -Continue repair from Hildreth Peak to P. Bar Campground. -Continue repair work in Flores Flat, Divide Peak, Windy Gap, Snyder, and fence repair along East Camino Cielo. 						
8. Division/Group Communication Summary						
Function	Channel	RX Frequency N/W	RX Tone/NAC	TX Frequency N/W	TX Tone/NAC	Mode
COMMAND	1	171.5500		164.1500 N	110.9	A
TACTICAL	10	168.2000		168.2000 N		A
AIR TO GROUND	13	167.9875		167.9875 N		A
MEDICAL	15	156.0750		156.0750 N	156.7	A
AIR GUARD	16	168.6250		168.6250 N	110.9	A
9. Prepared By (Resource Unit Leader)			Approved By (Planning Section Chief)		Date	Time
JEFF FERGUSON			CARRIE DENNETT 		12/29/2017	2200



Division/Group Assignment List (ICS 204 WF)

1. Incident Name:			3.			
THOMAS			Branch:		Division/Group:	
2. Operational Period:			SANTA BARBARA REPAIR			
Date/Time From: 12/30/2017 0700 SAT		Date/Time To: 12/30/2017 1900 SAT				
4. Operations Personnel						
OPERATIONS CHIEF		PATRICK RUSSELL JAY ENNS		PLANNING OPS		MIKE APPLING ALEX MCBATH (T)
BRANCH DIRECTOR				DIVISION/GROUP SUPERVISOR		GORDON MEYER
SAFETY		DON STUKEY JOHN FOLEY SOF2		AIR ATTACK SUPERVISOR		MARK BABIERACKI
6. Control Operations/Work Assignments:						
<ul style="list-style-type: none"> -Patrol, hold, and mop up to the extent necessary to minimize the likelihood of escape. -Back haul all excess equipment and trash. 						
7. Special Instructions:						
<ul style="list-style-type: none"> -Avoid sensitive resource areas flagged in orange and white striped flagging. -Report any findings of potential of cultural resource sites to Resource Advisor. -Do not remove any pink polka dot flagging. 						
8. Division/Group Communication Summary						
Function	Channel	RX Frequency N/W	RX Tone/NAC	TX Frequency N/W	TX Tone/NAC	Mode
COMMAND	1	171.5500		164.1500 N	110.9	A
TACTICAL	10	168.2000		168.2000 N		A
AIR TO GROUND	13	167.9875		167.9875 N		A
MEDICAL	15	156.0750		156.0750 N	156.7	A
AIR GUARD	16	168.6250		168.6250 N	110.9	A
9. Prepared By (Resource Unit Leader)			Approved By (Planning Section Chief)		Date	Time
JEFF FERGUSON			CARRIE DENNETT 		12/29/2017	2200

INCIDENT RADIO COMMUNICATIONS PLAN (ICS 205)

1. Incident Name:		2. Date/Time Prepared:		3. Operational Period:						
THOMAS		Date: Time:	12/29/2017 0748	Date/Time From:	12/30/2017 0700	SAT	Date/Time To: 12/30/2017 1900	SAT		
4. Basic Radio Channel Use:										
Zone Group	Ch #	Function	Channel Name/Trunked Radio System Talkgroup	Assignment	RX Freq	RX Tone/NAC	TX Freq	TX Tone/NAC	Mode (A, D, or M)	Remarks
	1	COMMAND	LP ADM T1	COMMAND	171.5500		164.1500 N	110.9	A	LPF ADMIN TONE 1 FRAZIER
	2	COMMAND	LP ADM T2	COMMAND	171.5500		164.1500 N	123.0	A	LPF ADMIN TONE 2 SISAR
	3	COMMAND	LP ADM T3	COMMAND	171.5500		164.1500	131.8	A	LPF ADMIN TONE3 LA CUBRE
	4	COMMAND	LP ADM T13	COMMAND	171.5500		164.1500 N	141.3	A	LPF ADMIN TONE 13 THOMPSON
	5	COMMAND	LP ADM T14	COMMAND	171.5500		164.1500 N	151.4	A	LPF ADMIN TONE 14 FIGUEROA
	6	COMMAND	LP ADM T16	COMMAND	171.5500		164.1500 N	192.8	A	LPF ADMIN TONE 16 SANTA CRUZ ISLAND
	7	TACTICAL	NIFC T-5	OJAI REPAIR	166.7250		166.7250 N		A	
	8	TACTICAL	NIFC T-6	OJAI SUPPRESSION	166.7750		166.7750 N		A	
	9	TACTICAL	NIFC T-7		168.2500		168.2500 N		A	
	10	TACTICAL	NIFC T-2	SANTA BARBARA	168.2000		168.2000 N		A	
	11	FOREST NET 3	FN 3 TAC	IA	170.4750		170.4750 N		A	FOREST NET 3
	12	FOREST NET 4	FN 4 TAC	IA	172.3500		172.3500 N		A	FOREST NET 4
	13	AIR TO GROUND	A/G	AIR TO GROUND	167.9875		167.9875 N		A	AIR TO GROUND PRIMARY
	14	AIR TO GROUND	A/G IA	AIR TO GROUND IA	167.4750		167.4750 N		A	AIR TO GROUND INITIAL ACTION
	15	MEDICAL	CALCORD	MEDICAL	156.0750		156.0750 N	156.7	A	MEDICAL COORDINATION
	16	AIR GUARD	GUARD 28	EMERGENCY	168.6250		168.6250 N	110.9	A	EMERGENCY
5. Special Instructions:										
"LOS PADRES" IS CALL SIGN OF DISPATCH. 805-938-9142										
6. Prepared By				Name: KEVIN HARPER, DAVID PASCHKE				Signature: 		
ICS 205				IAP Page				Date/Time: 12/29/2017 0748		

Medical Plan (ICS 206)

Incident Name: Thomas Fire	Operational Period:	Date From: 12-30-17 Time From: 0700	Date To: 12-30-17 Time To: 1900				
Medical Aid Stations:							
Name	Location	Contact Number(s) /Frequency	Paramedics on site				
Incident Command Post	Ventura County Fairgrounds	Comms. 925-588-6738	X Yes				
<i>Note: Medical resource may be tactually moved Branch or Safety to provide the best coverage based on need.</i>							
FEMP Ihde, FEMT Wright	Ojai Repair Ojai Suppression	See Comm. Plan (ICS-205)	X Yes				
FEMP Jones, FEMT Bartley	Santa Barbara Repair	See Comm. Plan (ICS-205)	X Yes				
FEMP Day, FEMT Diaz	Santa Barbara Repair	See Comm. Plan (ICS-205)	X Yes				
Ground Ambulance Service		Location	Contact Number(s)	Paramedic Staffed			
AMR	Ventura, CA	805-384-1500	X Yes				
Lifeline Ambulance	Ojai, CA	805-384-1500	X Yes				
Air Ambulance							
Ventura County Sheriff's Helicopter Air Squad 8 Night/Hoist	Ventura, CA	805-384-1500	X Yes				
Calstar 7 Air Ambulance	Santa Maria, CA	800-252-5050	X Yes				
Hospital Name	Address Latitude & Longitude	Contact Number/ Freq.	Travel Time (min.)		Trauma Center	Burn Center	Helipad
			Air	Ground			
Ojai Valley Hospital	1306 Maricopa Hwy. Ojai, CA	805-640-2260	5	12	No	No	Yes
Ventura County Medical Center	300 Hillmont Ave. Ventura, CA L 38 26.63 LG 122.42.02	805-652-6168	8	18	Yes Level 2	No	Yes
Community Memorial Hospital	147 N. Brent St. Ventura, CA L 38 26.63 LG 122 42.02	805-652-5018	6	14	No	No	Yes
St. John's Medical	1600 N. Rose Ave., Oxnard, CA L 38 23.33 LG 121 56.43	805-988-2663	9	24	No	No	Yes
West Hills Hospital	7300 Medical Center Dr. West Hills, CA L 38 33.33 LG 121.27.32	818-884-7678	16	50	No	Yes	Yes
Santa Barbara Cottage Hospital	400 W Pueblo St., Santa Barbara, CA 34 25.48 LG 119 43.27	805-569-7250	16	45	Yes Level 1	No	Yes
Special Medical Emergency Procedures for Fire Line and Camps:							
In-Camp Care				Line Emergencies			
<ul style="list-style-type: none"> Contact Communications through normal channels, call 911 and notify MEDL 				Immediately Contact COMS on Command Channel Announce, "Medical Emergency"			
				<ul style="list-style-type: none"> Person with patient Identify on Scene Command Notify Division Supervisor Give your unit name and advise what EMTs are on scene/needed Give your location and if possible Lat/ Log 			
				INCIDENT STATUS - Give the nature of the medical problem			
				SEVERITY OF EMERGENCY - Give Number of Injured and Severity (RED/YELLOW/GREEN)			
Emergency Pre-planning for Start of Shift: Notify your Div. Sup of EMT's and equipment you have available for response if needed.				Request type of evacuation resources needed: Air/Ground Support/ Ambulance /REM/Specialized			
				ADDITIONAL RESOURCES - Request Line Medic/REM Response/Specialized			
				For Air Evacuations:			
				The following additional information will be needed: Lat/Long. Ground contact. Describe the terrain, elevation, and temp if possible.			
Prepared by (Medical Unit Leader)	Name: Josh Rubinstein (MEDL) Roberto Rojas (MEDL-T)	Signature: 					
Approved by:	Name: SOF1 - <i>Charles Christensen</i>	Signature: 					
ICS 206	IAP Page 1	Date/Time	December 29, 2017 20:00 hrs.				




HRSP MESSAGE

Coming together is a beginning, keeping together is progress, working together is success.

-Henry Ford

Resource Advisors ICS 204 Assignments

	Name	O#	LWD	Position
Santa Barbara Repair				
	David Bates	O-25334	1/11/2018	REAF
	Ann Brown	O-25251	1/12/2018	ARCH
	Brian Brenzel	O-25343	1/12/2018	REAF
	Steve Galbraith	O-25038	1/10/2018	ARCH
	Quintan Garcia	O-25208	1/5/2018	CULS
	Mike Heard	O-25315	1/6/2018	REAF
	Martin Hutten	O-25344	1/12/2018	REAF
	Ryan Klausch	O-25242	1/4/2018	REAF
	Nelson Palato	O-25295	1/12/2018	CULS
	Harding Polk	O-25228	1/4/2018	ARCH
	Tim Price	O-25108	1/5/2018	REAF
	Courtney Rowe	O-25216	1/3/2018	REAF
	Tammy Whitley	O-25214	1/1/2018	ARCH
Ojai Repair				
	Alicia Bonskowski	O-25186	1/8/2018	ARCH
	Mike Frank	O-25333	1/11/2018	CULS
	David Immecker	O-25245	1/10/2018	REAF
	Kristie Klose	O-25227	1/5/2018	REAF
	Clayton Knudson	O-25345	1/12/2018	ARCH
	Patrick Lieske	O-25037	1/12/2018	REAF
	Tom Murphey	O-25144	1/3/2018	REAF
	Whitney Naylor	O-20623	1/12/2018	CULS
	Molly Ray	O-25165	1/3/2018	ARCH
	Justin Robbins	O-25230	1/5/2018	REAF
	Gilbert Romero	O-25182	1/9/2018	CULS

Signature: 

Date: 12/29/17

Summary of Suppression Damage Repair Guidelines

Objectives - The objective of the fire suppression repair is:

- Reduce the potential for soil erosion and sedimentation
- Reduce the visual impacts of fire line as well other suppression activities when feasible
- Repair roads and drainage structures to a functioning condition
- Protect natural and cultural resources from additional potential damage

Critical Guidelines

Sensitive Sites are marked with Orange and White “Special Treatment Zone” flagging.

Back-haul all trash and un-needed flagging. Please leave safety flagging in place.


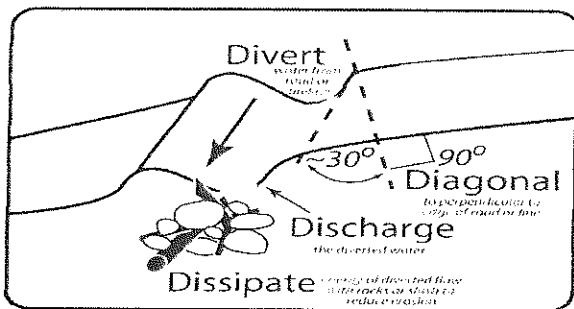
On Firelines, waterbars should be installed as described below, fire line covered with slash, and entrances blocked.

Line

Fire line Gradient (% slope)	Distance Between Waterbars ^(A) (feet)	Think 5-D System	
0-10	None	Distance	Reduce the distance water can run in a straight line
10 to 15	150	Diagonal	Don't bully the flow, lead it away
15 to 30	100	Divert	Move the water off the fireline
30 to 40	50	Discharge	Good water bar is not a dam – must have open outlet.
Over 40	25	Dissipate	Water should spread out from outlet like a shower not a fire hose.

- These are guidelines and are not intended to restrict the implementation of more or less water bars if the need or lack of need is justified.
- Firefighter safety should be taken into account; if slopes are too steep for safe implementation then waterbars should not be constructed, if sensitive resources are not present.

DEPTH AND WIDTH: Waterbars need to be cut into surface, do not simply push up soil. They should be deep enough to redirect the water from expected rain to area.



Safety Zone, and Staging Areas: These fire suppression activity areas should be repaired to standards similar to fire line repair. Waterbars place where appropriate. Use cleared vegetative material, and slash for soil cover

Watercourses: Work with READs to determine appropriate repair needs. Remove deposited soil from streams, watercourses, swales, or draws back to the original contour. Remove only as much as feasible without further damage to the watercourse. Restore bank channels at fire line crossings back to the shape seen adjacent to the crossing. Pull perched soil from drainage edges and spread it evenly across the fire line.

Water Drafting Sites: Water sources developed as a water draft site are to be restored to a condition resembling pre fire use. Remove any dams, dikes, or other impoundments that were created for fire suppression activities.

12/30/2017

TENTATIVE RELEASE

THOMAS US-CA-VNC-103156

CREWS

C-25028	0800	(HC2I)	NAA- NAVAJO SCOUTS 1
C-25056	0800	(HC2I)	BOF-BOISE REGULARS-2

EQUIPMENT

E-25100	0800	(FT3)	FUEL TENDER - T3 - NUCKLES OIL
E-25101	1000	(HNDW)	HANDWASHING STATION
E-25210	1000	(AMBU)	FRONTLINE MEDICAL (CA-VNCC)
E-25128	1400	(REF)	REFRIGERATOR TRAILER - T2 -
E-25130	1400	(WTS2)	PVT-AQUA TRUCK
E-25105	1800	(CSU)	CLERICAL SUPPORT UNIT - FIRE
E-25213	2000	(FORK)	FORKLIFT - VALLEY TOLL

OVERHEAD

O-25302	0600	(SOF1)	CHRISTENSEN, CHARLES LELAND
O-10519	0700	(PIOF)	CARROLL, CHAD R
O-25161	0700	(ARCH)	GUISTO, BRET T
O-429	0700	(EMTF)	LEONG, DEREK
O-10202	0700	(FEMP)	STODDARD, MATTHEW
O-10465	0800	(HEQB)	BAHNMILLER, PATRICIA
O-25125	0800	(SEC2)	BROWN, JOY EVA
O-25133	0800	(SEC2)	DIAZ, BRENDA J
O-10436	0800	(HEQB)	HAUS, THOMAS J
O-25124	0800	(ITSS)	LEEKES, DARREN RASHAAD
O-10418	0800	(RADO)	LEVENGOD, DUSTIN R
O-10387	0800	(COMT)	PASHABEZYAN, MAKAR
O-25132	0800	(SEC2)	SPENCE, JASON J

12/30/2017

TENTATIVE RELEASE

THOMAS US-CA-VNC-103156

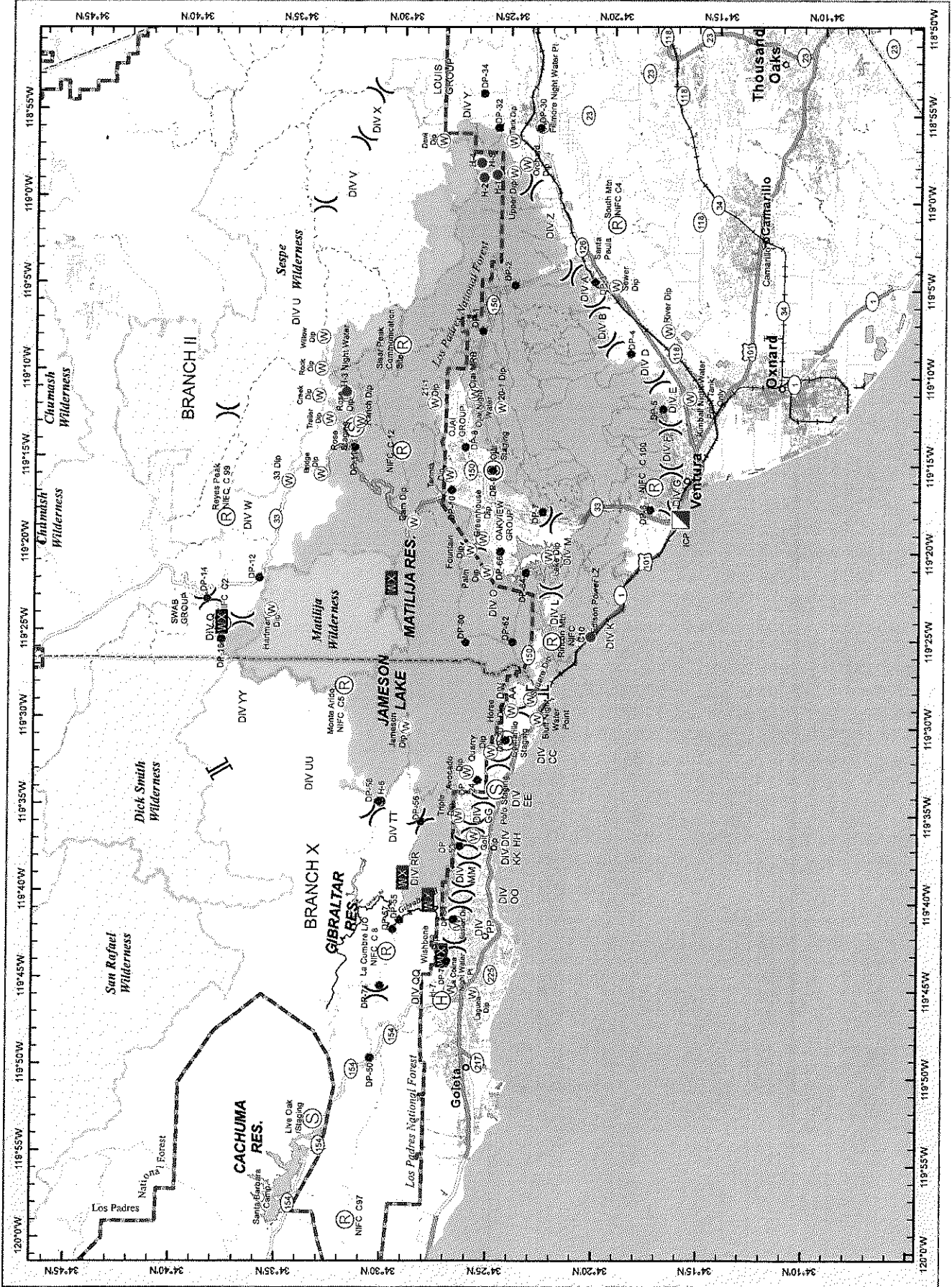

O-10569	1200	(PSCT)	BLUM, FRANCIS SAM
O-141	1200	(EQPM)	CAMPBELL, LANA J
O-10568	1200	(PSCT)	DUNN, MICHAEL
O-25307	1200	(SITL)	FOOSE, DENA
O-10570	1200	(PSCT)	IRVING, MIKE
O-10567	1200	(PSCT)	MARTINEZ, JESSE
O-25035	1200	(GSUL)	MOCK, JOE
O-65	1200	(EQPM)	MORDA, CHRISTOPHER
O-10070	1400	(HCWN)	HORENBURG, DIANA J
O-25213	1600	(PIOF)	THOMAS, MARIANNE
O-25352	1800	(COML)	GRIMALDI, JOHN LOUIS
O-25314	1800	(DOCL)	JUAREZ, MAEVE L

**TRANSPORTATION
MAP**

Thomas Incident
CA VNC 103156



- ICP
- Mobile Weather Unit
- Drop Point
- Helibase
- Helispot
- Repeater
- Staging Area
- Water Source
- Division Break
- Branch Break



MEDICAL PLAN (ICS 206 WF)

Controlled Unclassified Information//Basic

Medical Incident Report					
FOR ALL MEDICAL EMERGENCIES: IDENTIFY ON SCENE INCIDENT COMMANDER BY NAME AND POSITION AND ANNOUNCE "MEDICAL EMERGENCY" TO INITIATE RESPONSE FROM IMT COMMUNICATIONS/DISPATCH.					
Use items one through nine to communicate situation to communications/dispatch.					
1. CONTACT COMMUNICATIONS/DISPATCH <i>Ex: "Communications, Div. Alpha. Stand-by for Priority Medical Incident Report." (If life threatening request designated frequency be cleared for emergency traffic.)</i>					
2. INCIDENT STATUS: Provide incident summary and command structure.					
Nature of Injury/Illness			<i>Describe the injury (Ex: Broken leg with bleeding)</i>		
Incident Name			<i>Geographic Name + "Medical" (Ex: Trout Meadow Medical)</i>		
Incident Commander			<i>Name of IC</i>		
Patient Care			<i>Name of Care Provider (Ex: EMT Smith)</i>		
3. INITIAL PATIENT ASSESSMENT: Complete this section for each patient. This is only a brief, initial assessment. Provide additional patient info after completing this 9 Line Report.					
Number of Patients:	Male : Female	Age:	Weight:		
Conscious? <input type="checkbox"/> YES <input type="checkbox"/> NO = MEDEVAC! Breathing? <input type="checkbox"/> YES <input type="checkbox"/> NO = MEDEVAC!					
Mechanism of Injury: <i>What caused the injury?</i>					
Lat/Long (Datum WGS84) <i>Ex: N 40° 42.45' x W 123° 03.24'</i>					
4. SEVERITY OF EMERGENCY, TRANSPORT PRIORITY					
SEVERITY			TRANSPORT PRIORITY		
<input type="checkbox"/> URGENT-RED Life threatening injury or illness. <i>Ex: Unconscious, difficulty breathing, bleeding severely, 2nd - 3rd burns more than 4 palm sizes, heat stroke, disoriented.</i>			Ambulance or MEDEVAC helicopter. Evacuation need is IMMEDIATE .		
<input type="checkbox"/> PRIORITY-YELLOW Serious injury or illness. <i>Ex: Significant trauma, not able to walk, 2nd - 3rd burns not more than 1-2 palm sizes.</i>			Ambulance or consider air transport if at remote location. Evacuation may be DELAYED .		
<input type="checkbox"/> ROUTINE-GREEN Not a life threatening injury or illness. <i>Ex: Sprains, strains, minor heat-related illness.</i>			Non-Emergency. Evacuation considered Routine of Convenience .		
5. TRANSPORT PLAN: Air Transport: (Agency Aircraft Preferred)					
<input type="checkbox"/> Helispot		<input type="checkbox"/> Short-haul/Hoist		<input type="checkbox"/> Life Flight	
Ground Transport:					
<input type="checkbox"/> Self-Extract		<input type="checkbox"/> Carry-Out		<input type="checkbox"/> Ambulance	
6. ADDITIONAL RESOURCE/EQUIPMENT NEEDS:					
Paramedic/EMT(s)		Crew(s)		SKED/Backboard/C-Collar	
Burn Sheet(s)		Oxygen		Trauma Bag	
Medication(s)		IV/Fluid(s)		Cardiac Monitor/AED	
Other (i.e. splints, rope rescue, wheeled litter)					
7. COMMUNICATIONS:					
Function	Channel Name/Number	Receive (Rx)	Tone/NAC *	Transmit (Tx)	Tone/NAC *
<i>Ex: Command</i>	<i>Forest Rpt, Ch. 2</i>	<i>168.3250</i>	<i>110.9</i>	<i>171.4325</i>	<i>110.9</i>
COMMAND					
AIR-TO-GRND					
TACTICAL					
*(NAC for digital radio system)					
8. EVACUATION LOCATION:					
Lat/Long (Datum WGS84) <i>EX: N 40 42.45' x W 123 03.24'</i>					
Patient's ETA to Evacuation Location:					
Helispot/Extraction Size and Hazards:					
9. CONTINGENCY:					
<i>Considerations: If primary options fail, what actions can be implemented in conjunction with primary evacuation method? Be thinking ahead..</i>			REMEMBER: Confirm ETA's of resources ordered Act according to your level of training Be Alert. Keep Calm. Think Clearly. Act Decisively.		