

Thomas

INCIDENT

CA-VNC-103156

INCIDENT ACTION PLAN



OPERATIONAL PERIOD



12/7/2017 0700

to


12/8/2017 0700



INCIDENT OBJECTIVES (ICS 202)

1. Incident Name: <p style="text-align: center;">Thomas</p>	2. Operational Period:	Date From: 12/7/2017 Time From: 0700	Date To: 12/8/2017 Time To: 0700
3. Objective(s):			
<u>Management Objectives</u> Provide for and maintain public and first responder safety by utilizing the incident safety analysis process Protect critical assets at risk to include the agricultural industry, historical assets within the affected area, infrastructure and improvements, watershed, and transmission lines Utilize tactics that consider protection of sensitive natural and cultural resources in the Sespe Wilderness and the Sespe Condor Sanctuary It is the Unified Incident Commander's Leader's Intent to ensure transparent, timely, and accurate communication at all levels of the incident. Be financially responsible for all assigned management and fire suppression tactics Foster and enhance community and political relationships All management actions and efforts will be focused on serving, safeguarding, and protecting the citizens and natural resources within Ventura County and Santa Barbara County.			
<u>Control Objective</u> Keep the fire north of Hwy 126 Keep the South of Hwy 33 and Sespe Creek drainage Keep the fire East of Hwy 101 Keep the fire West of Toland Rd.			
General Situational Awareness: Steep and rugged terrain, critically dry and receptive fuel beds, active area for fire history and drought stressed trees			
5. Site Safety Plan Required? Yes <input type="checkbox"/> No <input checked="" type="checkbox"/>			
Approved Site Safety Plan(s) Located at:			
6. Incident Action Plan			
<input checked="" type="checkbox"/> ICS 203	<input type="checkbox"/> ICS 215A	<input type="checkbox"/> Phone List	<input checked="" type="checkbox"/> Fire Suppression Repair Plan
<input checked="" type="checkbox"/> ICS 204	<input checked="" type="checkbox"/> ICS 220	<input type="checkbox"/> Training Message	<input checked="" type="checkbox"/> Information Message
<input checked="" type="checkbox"/> ICS 205	<input checked="" type="checkbox"/> Incident Map	<input checked="" type="checkbox"/> Travel Map	<input checked="" type="checkbox"/> Example Shift Ticket
<input checked="" type="checkbox"/> ICS 206	<input checked="" type="checkbox"/> Weather Forecast	<input type="checkbox"/> Demob Plan	<input type="checkbox"/>
<input checked="" type="checkbox"/> ICS 208	<input checked="" type="checkbox"/> Fire Behavior	<input checked="" type="checkbox"/> Finance Message	<input checked="" type="checkbox"/> ICS 214
7. Prepared By: Jason Martin		Position/Title: PSC	Signature: 
8. Approved by Incident Commander:		Dave Russell	Signature: 
ICS 202			


ORGANIZATION ASSIGNMENT LIST (ICS 203)

1. Incident Name: Thomas		2. Operational Period: Date From: 12/7/2017		Date To: 12/8/2017	
		Time From: 0700		Time To: 0700	
3. Incident Commander(s) and Command Staff:			7. Operation Section:		
IC/UC's	Derum, Milkovich (VNC), Brock (VEN), Watkins (VCSO), Comey (VPD), Schwarm (LPF), Johnson (SBC), Beach (T), Pemberton (T)	Chief	Bill Weiser		
		Deputy	Mark Brown		
		Night Ops	Mark Higgins		
Deputy	Dave Russell				
Safety Officer	Jack Piccinini, Doug Ferro	Branch	I	Kevin Bohall	
Information Officer	Steve Kaufman, Bill Murphy	Division/Group	R	TBA	
Liaison Officer	Shannon Barney	Division/Group	S	Mike Martinez, Don Camp Jr. (T)	
4. Agency/Organization Representatives:		Division/Group	T	Stevie Long	
Agency/Organization	Name	Division/Group			
VC OES	Kevin McGowan	Division/Group			
CHP	Aaron Goulding	Branch	II	John Abel, Nic Elmquist (T)	
CDCR	Alyce VonSavoye	Division/Group	U	Joaquin Marquez (Night)	
So Cal Edison	Scott Brown	Division/Group	V	Mark Gerwe, Harold Cook (T)	
So Cal Gas	Maria Ventura	Division/Group	X / Y	Phillip Hernandez, Kris McDonald (T)	
OES	David Stone	Division/Group			
		Branch	III	TBA	
		Division/Group	A / B	TBA	
		Division/Group			
		Division/Group			
		Branch	IV	Josh Bischoff	
		Division/Group	D	TBA	
		Division/Group	E	TBA	
		Division/Group	F	TBA	
		Division/Group	G	TBA	
5. Planning Section:					
Chief	Chris Burch	Division/Group			
Deputy	Jason Martin	Branch	V	Gary Monday	
Resource Unit	Jonathan Pangburn, Coby Dyche	Division/Group	K	TBA	
Situation Unit	Jason Taylor, Denny O'Neil	Division/Group	L	TBA	
Documentation Unit		Division/Group	M	Travis Craig, Dave Penery-Fowler (T)	
Demobilization Unit	Chris Lynch	Division/Group			
GISS	Stacy Stanish	Branch	Contingency	Ken VanWig	
FBAN	Tim Chavez	Division/Group			
IMET	Rich Thompson	Staging Area	Park Staging	TBA	
Training Tech Spec	Dennis Martin	Staging Area	Ojai Staging	TBA	
		Air Operations Branch		Director:	Mark Gradek
6. Logistics Section			Air Support Grp Sup	Greg Bradshaw, Ken Dossey (T)	
Chief	Bob Wood, Matt Reich (T)	Helibase Manager		Tim Perkins	
Supply Unit	Matt Brandt				
Facilities Unit	Shawn Burris	8. Finance/Administration Section:			
Ground Support Unit	Mike Esparza	Chief	George Huang, David Irion (T)		
Hired Equipment Tech	Tim Bingham	Time Unit	Shane Beck		
Communications Unit	Austin Browne	Procurement Unit	Joe Flagg		
Medical Unit	Darin Nelson, Tim Gordon	Comp/Claims Unit	Shawn Bowe		
Motel Tech Spec	Dawn Muschetto	Cost Unit	Rob Jenkins		
Prepared By: Name:	Jason Martin	Position/Title:	PSC	Signature:	
ICS 203		Date/Time:	12/6/2017 2300 hours		

ASSIGNMENT LIST (ICS 204)

1. Incident Name: Thomas		2. Operational Period: Date From: 12/07/17 Date To: 12/08/17 Time From: 0700 Time To: 0700				3. Branch: I Div/Group: R Romeo	
4. Operations Personnel: Operations Section Chief: Bill Weiser Night Ops: Mark Higgins Branch Director: Kevin Bohall Branch Safety: Doug Stuart Division/Group Supervisor: TBA							
5. Resources Assigned:		** Resources Below in Bold are 12 Hour **				Reporting Location, Special Equipment, Remarks, Notes, and Information Time Location	
Resource Identifier	Leader	Personnel	Request #				
STA XSC 2303A	Christopher Weber	22	E-110	0700-0700	DP-7		
STC LMU 9220C	Shawn Raley	16	E-45	0700-0700	DP-7		
STC XRI 6074C	Michael Staley	21	E-113	0700-0700	DP-7		
STC				0700-0700	DP-7		
STC				0700-0700	DP-7		
STC				0700-0700	DP-7		
STG BDU 9356G	Travis Lemm	34	C-11	0700-0700	DP-7		
STG BDU 9357G	Ronald Welcome	32	C-14	0700-0700	DP-7		
STG				0700-0700	DP-7		
STL BEU 9467L	Brice Muenzer	4	E-63	0700-0700	DP-7		
DOZ TCU 4442	Mark Sherrilo		E-181	0700-0700	DP-7		
DOZ PVT T2 DUSI	Michael Dusi	2	E-184	0700-0700	DP-7		
WT PVT D&L E-140	Douglas Brossard		E-140	0700-1900	DP-7		
WT PVT Sweetwater E-141	Gerhard Haas		E-141	0700-1900	DP-7		
6. Work Assignments: Improve control lines Mop up all visible hot spots Conduct tactical patrol Validate control lines							
7. Special Instructions:							
8. Communications (radio and/or phone contact numbers needed for this assignment):							
Name	Ch	Function	Rx Freq	Rx Tone	Tx Freq	Tx Tone	Notes
VNC C 2	1	COMMAND	154.3250	79.7	155.8350	79.7	
CDF T26	5	TACTICAL	159.2925	192.8	159.2925	192.8	BRANCH I
CALCORD	14	MEDICAL	156.0750	156.7	156.0750	156.7	MEDICAL COORDINATION
CDF T18	15	TACTICAL	159.3450	192.8	159.3450	192.8	
GUARD 8	16	EMERGENCY	168.6250		168.6250	110.9	EMERGENCY
9. Prepared by: Name: Coby Dyche		Pos/Title: RESL		Signature:			
ICS 204		Date/Time: 12/6/2017		2300 hours			

ASSIGNMENT LIST (ICS 204)

1. Incident Name: Thomas		2. Operational Period: Date From: 12/07/17 Date To: 12/08/17 Time From: 0700 Time To: 0700				3. Branch: I Div/Group: S Sierra	
4. Operations Personnel: Operations Section Chief: Bill Weiser Night Ops: Mark Higgins Branch Director: Kevin Bohall Branch Safety: Doug Stuart Division/Group Supervisor: Mike Martinez, Don Camp Jr. (T)							
5. Resources Assigned:		** Resources Below in Bold are 12 Hour **				Reporting Location, Special Equipment, Remarks, Notes, and Information Time Location	
Resource Identifier	Leader	Personnel	Request #				
STA XLE 1285A	William Pryor	22	E-92	0700-0700	DP-7		
STA XSC 2302A	Mike Krisman	22	E-109	0700-0700	DP-7		
STA XCZ 2329A	Rob Young	22	E-105	0700-0700	DP-7		
STA XBO 6210A	Timothy Stewart	19	E-88	0700-0700	DP-7		
STC AEU 9270C	Mark Brunton	14	E-102	0700-0700	DP-7		
STC KRN 9320C	Loren Whittington	18	E-18	0700-0700	DP-7		
STC				0700-0700	DP-7		
STC				0700-0700	DP-7		
STC				0700-0700	DP-7		
STG TUU 9413G	Jack Thompson	33	C-9	0700-0700	DP-7		
STG				0700-0700	DP-7		
STG				0700-0700	DP-7		
DOZ MVU 3345	Blaine Gibson	2	E-186	0700-1900	DP-7		
DOZ FKU 4341	Troy Holtermann	1	E-183	0700-1900	DP-7		
WT				0700-0700	DP-7		
WT				0700-0700	DP-7		
6. Work Assignments: Improve control lines Mop up all visible hot spots Conduct tactical patrol Validate control lines							
7. Special Instructions:							
8. Communications (radio and/or phone contact numbers needed for this assignment):							
Name	Ch	Function	Rx Freq	Rx Tone	Tx Freq	Tx Tone	Notes
VNC C 2	1	COMMAND	154.3250	79.7	155.8350	79.7	
CDF T26	5	TACTICAL	159.2925	192.8	159.2925	192.8	
CALCORD	14	MEDICAL	156.0750	156.7	156.0750	156.7	MEDICAL COORDINATION
CDF T18	15	TACTICAL	159.3450	192.8	159.3450	192.8	
GUARD 8	16	EMERGENCY	168.6250		168.6250	110.9	EMERGENCY
9. Prepared by: Name: Coby Dyche		Pos/Title: RESL		Signature: 			
ICS 204		Date/Time: 12/6/2017		2300 hours			

ASSIGNMENT LIST (ICS 204)

1. Incident Name: Thomas		2. Operational Period: Date From: 12/07/17 Date To: 12/08/17 Time From: 0700 Time To: 0700				3. Branch: I Div/Group: T Tango	
4. Operations Personnel: Operations Section Chief: Bill Weiser Night Ops: Mark Higgins Branch Director: Kevin Bohall Branch Safety: Doug Stuart Division/Group Supervisor: Stevie Long, Chris Placke (T)							
5. Resources Assigned:		** Resources Below in Bold are 12 Hour **					
Resource Identifier	Leader	Personnel	Request #				
STA OES 2820A	Jeff Rowan	22	E-108	0700-0700	DP-7		
STC OES1 1870C	Carl Flores	16	E-98	0700-0700	DP-7		
STC OES 2870C	Jeff Kleven	22	E-103	0700-0700	DP-7		
STC XSD 6440C	Justin Matsushita	16	E-116	0700-0700	DP-7		
STC				0700-0700	DP-7		
STG LAC 1176G	Charles Hunter	33	C-7	0700-0700	DP-7		
STG LAC 1182G	Rick Garcia	31	C-6	0700-0700	DP-7		
STG LAC 1183G	Michael Velazquez	32	C-5	0700-0700	DP-7		
STG				0700-0700	DP-7		
STL SLU 9347L	Louis Ermigarat	4	E-139	0700-1900	DP-7		
STL TUU 9416L	Chuck Ray	5	E-64	0700-0700	DP-7		
6. Work Assignments: Construct and improve control lines Mop up all visible hot spots Prepare structure defense plan							
7. Special Instructions:							
8. Communications (radio and/or phone contact numbers needed for this assignment):							
Name	Ch	Function	Rx Freq	Rx Tone	Tx Freq	Tx Tone	Notes
VNC C 2	1	COMMAND	154.3250	79.7	155.8350	79.7	
CDF T26	5	TACTICAL	159.2925	192.8	159.2925	192.8	
CALCORD	14	MEDICAL	156.0750	156.7	156.0750	156.7	MEDICAL COORDINATION
CDF T18	15	TACTICAL	159.3450	192.8	159.3450	192.8	
GUARD 8	16	EMERGENCY	168.6250		168.6250	110.9	EMERGENCY
9. Prepared by: Name: Coby Dyche Pos/Title: RESL Signature: <i>C Dyche</i>							
ICS 204		Date/Time: 12/6/2017		2300 hours			

ASSIGNMENT LIST (ICS 204)

1. Incident Name: Thomas		2. Operational Period: Date From: 12/07/17 Date To: 12/08/17 Time From: 0700 Time To: 0700				3. Branch: II Div/Group: U Uniform	
4. Operations Personnel: Operations Section Chief: Bill Weiser Night Ops: Mark Higgins Branch Director: John Abel, Nic Elmquist (T) Branch : SOFR Tim Division/Group Supervisor: Day (TBA) Joaquin Marquez (Night) Devos FEMP Chris Marvin, Adrian Villarreal							
5. Resources Assigned:		** Resources Below in Bold are 12 Hour **				Reporting Location, Special Equipment, Remarks, Notes, and Information Time Location	
Resource Identifier	Leader	Personnel	Request #				
STA BDC 6230A	David Meddles	17	E-115	0700-0700	DP-1		
STC MMU 9421C	Michael Weidner	15	E-138	0700-0700	DP-1		
STC AEU 9270C	Mark Brunton	14	E-102	0700-0700	DP-1		
STC				0700-0700	DP-1		
STC				0700-0700	DP-1		
STC				0700-0700	DP-1		
STG				0700-0700	DP-1		
STG				0700-0700	DP-1		
STG				0700-0700	DP-1		
STG				0700-0700	DP-1		
STG				0700-0700	DP-1		
WT				0700-0700	DP-1		
6. Work Assignments: Construct direct line from upper Ojai to Nordhoff Ridge Conduct tactical patrol Conduct direct fire attack Scout division							
7. Special Instructions:							
8. Communications (radio and/or phone contact numbers needed for this assignment):							
Name	Ch	Function	Rx Freq	Rx Tone	Tx Freq	Tx Tone	Notes
VNC C 2	1	COMMAND	154.3250	79.7	155.8350	79.7	
CDF T27	6	TACTICAL	159.3075	192.8	159.3075	192.8	
CALCORD	14	MEDICAL	156.0750	156.7	156.0750	156.7	MEDICAL COORDINATION
CDF T18	15	TACTICAL	159.3450	192.8	159.3450	192.8	
GUARD 8	16	EMERGENCY	168.6250		168.6250	110.9	EMERGENCY
9. Prepared by: Name: Coby Dyche		Pos/Title: RESL		Signature:			
ICS 204		Date/Time: 12/6/2017		2300 hours			

ASSIGNMENT LIST (ICS 204)

1. Incident Name: Thomas		2. Operational Period: Date From: 12/07/17 Date To: 12/08/17 Time From: 0700 Time To: 0700				3. Branch: IV Div/Group: E Echo	
4. Operations Personnel: Operations Section Chief: Bill Weiser Night Ops: Mark Higgins Branch Director: Josh Bischoff Branch Medic: SOFR Mike Division/Group Supervisor: TBA Keegan FEMP Fred Casy FEMT Daniel Potter							
5. Resources Assigned:		** Resources Below in Bold are 12 Hour **				Reporting Location, Special Equipment, Remarks, Notes, and Information Time Location	
Resource Identifier	Leader	Personnel	Request #				
STA XLF 1321A	Jeff Ohs	22	E-31	0700-0700	DP-5		
STA XLG 1364A	John Henderson	17	E-52	0700-0700	DP-5		
STA XOR 1422A	Api Weinert	20	E-55	0700-0700	DP-5		
STA XBU 3000A	Ray Silverman	18	E-131	0700-0700	DP-5		
STA SHU 9244C	Timothy Whitehurst	16	E-284	0700-0700	DP-5		
STC OES 6848C	Andre Paredes	22	E-114	0700-0700	DP-5		
WT				0700-0700	DP-5		
WT				0700-0700	DP-5		
6. Work Assignments: Reinforce Line From Long Canyon to Harmon Canyon Mop Up within impacted homes Conduct tactical patrol							
7. Special Instructions:							
8. Communications (radio and/or phone contact numbers needed for this assignment):							
Name	Ch	Function	Rx Freq	Rx Tone	Tx Freq	Tx Tone	Notes
VNC C 2	1	COMMAND	154.3250	79.7	155.8350	79.7	
CDF T30	8	TACTICAL	151.3925	192.8	151.3925	192.8	
CALCORD	14	MEDICAL	156.0750	156.7	156.0750	156.7	MEDICAL COORDINATION
CDF T18	15	TACTICAL	159.3450	192.8	159.3450	192.8	
GUARD 8	16	EMERGENCY	168.6250		168.6250	110.9	EMERGENCY
9. Prepared by: Name: Coby Dyche		Pos/Title: RESL		Signature:			
ICS 204		Date/Time: 12/6/2017 2300 hours					

ASSIGNMENT LIST (ICS 204)

1. Incident Name: Thomas		2. Operational Period: Date From: 12/07/17 Date To: 12/08/17 Time From: 0700 Time To: 0700			3. Branch: V Div/Group: M Mike Page 1 of 2		
4. Operations Personnel: Operations Section Chief: Bill Weiser Night Ops: Mark Higgins Branch Director: Gary Monday Branch Safety: Mike Klusyk Division/Group Supervisor: Travis Craig, Dave Penery-Fowler (T)							
5. Resources Assigned:		** Resources Below in Bold are 12 Hour **			Reporting Location, Special Equipment, Remarks, Notes, and Information Time Location		
Resource Identifier	Leader	Personnel	Request #				
STA OES5 5822A	Brian Price	17	E-33	0700-0700	DP-6		
STC LPF 1657C	Jeffrey Shutt		E-308	0700-1900	DP-6		
STC				0700-0700	DP-6		
STG FKU 9435G	Bryan Garabedian	31	C-10	0700-0700	DP-6		
STG				0700-0700	DP-6		
STG				0700-0700	DP-6		
STG				0700-0700	DP-6		
STG				0700-0700	DP-6		
STG				0700-0700	DP-6		
STG				0700-0700	DP-6		
STG				0700-0700	DP-6		
STL LMU 9221L	Norm Stevenson		E-74	0700-0700	DP-6		
DOZ LAC 1	Darren Beatty	3	E-75	0700-1900	DP-6		
DOZ LAC 7	James Ferris	3	E-76	0700-1900	DP-6		
DOZ VNC 2	Ryan Winchester	2	E-19	0700-1900	DP-6		
DOZ VNC 3	Chris Beery	2	E-5	0700-1900	DP-6		
DOZ VNC 4				0700-1900	DP-6		
DOZ PVT DIRT WORKS E-182		3	E-182	0700-1900	DP-6		
6. Work Assignments: Conduct tactical patrol along Hwy 33 in Casitas Prepare for firing Casitas Vista Rd. Protect infrastructure.							
7. Special Instructions:							
8. Communications (radio and/or phone contact numbers needed for this assignment):							
Name	Ch	Function	Rx Freq	Rx Tone	Tx Freq	Tx Tone	Notes
VNC C 2	1	COMMAND	154.3250	79.7	155.8350	79.7	
CDF T31	9	TACTICAL	159.3825	192.8	159.3825	192.8	
CALCORD	14	MEDICAL	156.0750	156.7	156.0750	156.7	MEDICAL COORDINATION
CDF T18	15	TACTICAL	159.3450	192.8	159.3450	192.8	
GUARD 8	16	EMERGENCY	168.6250		168.6250	110.9	EMERGENCY
9. Prepared by: Name: Coby Dyche		Pos/Title: RESL		Signature:			
ICS 204		Date/Time: 12/6/2017		2300 hours			



INCIDENT Weather Forecast



FORECAST NO: 2
PREDICTION FOR: 24 hour **SHIFT**
SHIFT DATE: 12/7/17-12/8/17

NAME OF FIRE: Thomas

UNIT: CalFire

SIGNED: Rich Thompson

Incident Meteorologist

TIME AND DATE
FORECAST ISSUED: 12/6/17 @ 1900

WEATHER DISCUSSION: ...RED FLAG WARNING UNTIL 800 PM PST SATURDAY...

Moderate to strong Santa Ana winds will impact the fire through the operational period. Wind gusts between 30 and 50 MPH can be expected through early this afternoon then the winds will gradually diminish later this afternoon and tonight. Very dry conditions will remain in place with minimum relative humidity in the single digits with poor overnight recovery. Temperatures will be above normal, generally in the mid to upper 70s.

WEATHER FORECAST:

WEATHER: Mostly clear.

TEMPERATURES: Max: 72-78.
Min: 44-52.

HUMIDITY: Min: 3-10%.
Max: 12-20%.

20 FT WINDS:

RIDGETOP - 0700-1400: Northeast 20-30 MPH Gust 50 MPH.
1400-2200: Northeast 15-25 MPH Gust 40 MPH.
2200-0700: Northeast 10-20 MPH Gust 30 MPH.


SLOPE/VALLEY - Branches I/IV: 0700-1400: Northeast 10-18 MPH Gust 30 MPH.
1400-2100: Northeast 8-15 MPH Gust 25 MPH.
2100-0700: Northeast 6-12 MPH Gust 20 MPH.

Branches II/III/IV: 0700-1400: Northeast 15-25 MPH Gust 45 MPH.
1400-2200: Northeast 10-18 MPH Gust 35 MPH.
2200-0700: Northeast 8-15 MPH Gust 25 MPH.

EXTENDED FORECAST:

On Friday and Saturday, the Santa Ana wind will be noticeably weaker with the possibility of some weak upvalley/onshore winds developing in the afternoon hours. For Sunday and Monday, weak diurnal winds will prevail, weak onshore in the afternoon/evening hours and weak offshore during the night/morning hours. Afternoon high temperatures will remain warm through the period, generally in the mid 70s to lower 80s. Relative humidity will remain rather low, single digits and teens for afternoon minimums and poor overnight recovery.

FIRE BEHAVIOR FORECAST

FORECAST NUMBER: 2	TYPE OF FIRE: WILDFIRE
FIRE NAME: THOMAS	OPERATIONAL PERIOD: 24 HR 12/7/2017
DATE ISSUED: 12/6/2017	TIME ISSUED: 1900
UNIT: VNC	SIGNED: 
	Typed/printed: TIM CHAVEZ, FBAN

INPUTS

WEATHER SUMMARY: VERY STRONG WINDS TODAY. SEE IMET FORECAST
SUNRISE 0650 SUNSET 1647 DAYLIGHT HOURS 9:56

OUTPUTS

FIRE BEHAVIOR

GENERAL:

STRONG NORTH-EASTERLY WINDS WILL CONTINUE TO DRIVE THE FIRE TO THE WEST AND SOUTH. THE ENERGY RELEASE COMPONENT OF THE NATIONAL FIRE DANGER RATING SYSTEM IS TRENDING STRONGLY UPWARD OVER THE NEXT 7-10 DAYS DUE TO POOR HUMIDITY RECOVERY AT NIGHT. LIVE FUELS ARE FAR BELOW CRITICAL LEVELS. LAST RAINFALL IN THE FIRE AREA OVER 0.10" WAS 243 DAYS AGO. PROBABILITY OF IGNITION 90% AT PEAK DAYTIME HEATING.

SPECIFIC:

BRANCH I

FIRE WILL MOVE WEST AND SOUTH WITH THE WIND AND PRESENT HIGH RESISTANCE TO CONTROL. FREQUENT LONG DISTANCE SPOTTING UP TO A MILE. FLAMES 20' OR LARGER WILL BE COMMON. SOME FUELBEDS ALONG CREEK ROAD HAVE HIGH MORTALITY WILL

BRANCH II

THE FIRE IS WELL ESTABLISHED IN THE CHIEF PEAK AREA AND HAS LARGE GROWTH POTENTIAL. BACKING FIRE AND FLANKING FIRE ON THE SANTA PAULA RIDGE AND NORDHOFF RIDGE. OCCASIONAL UPSLOPE RUNS IN WIND PROTECTED AREAS.

BRANCH III AND IV

RESIDUAL FIRE IN OAKS IS A DANGER TO FIRE FRONT FOLLOWING/TACTICAL PATROL IN INTERIOR CANYONS. ORNAMENTAL AND NON-NATIVE VEGETATION IN THE URBAN INTERFACE PRESENTS SPOTTING AND TORCHING PROBLEMS.

BRANCH V

FIRE WILL BUMP THE HWY 101/COASTLINE ALL DAY AND MAKE FLANKING/FISH-HOOK RUNS BACK UPHILL, STEADILY PROGRESSING TOWARD HWY 150. HEADFIRE FLAMES 20'+, BACKING FIRE 4-6'.

AIR OPERATIONS:

HEAVY SMOKE AND TURBULENCE DOWNWIND OF FIRE ACTIVITY MAKE AIR OPERATIONS DIFFICULT MOST OF THE DAY.

SAFETY

- TREE FAILURE CONTINUES TO BE A HAZARD. POWERLINES ASSOCIATED WITH TREES WILL BE DIFFICULT TO SEE BUT ARE A LIFE THREAT.
- WIND DRIVEN FIRE REQUIRES LARGE SAFETY ZONE SIZES. DOUBLE OR TRIPLE THE USUAL "4 TIMES THE FLAME HEIGHT" SIZE RECOMMENDED IN THE IRPG
- BLOWING SMOKE WILL MAKE DRIVING EXTREMELY DIFFICULT ESPECIALLY AT NIGHT.



SAFETY MESSAGE

THOMAS INCIDENT



17-CA-VNC-103156 – December 7, 2017 – 0700 TO 0700

**S
A
F
E
T
Y**

FIRE BEHAVIOR / WEATHER

WINDY FIRE CONDITIONS

**E
V
E
R
Y
O
N
E
S**

Watch Out

- Current Fire Behavior due to Santa Ana Winds
- Unfamiliar with weather and local factors influencing fire behavior
- Changes in wind Speed and wind Directions

Mitigation

- Keep informed on predicted fire weather conditions and forecasts
- Attend Briefing and Provide a Tailgate Briefing with emphasis on the predicted fire behavior
- Establish Look Outs and work in cooperation with your adjoining forces

**S
A
F
E
T
Y**

UTILITY HAZARDS

ON THE ROAD and FIRELINE

**R
E
S
P
O
N
S
I
B
I
L
I
T
Y**

Watch Out

- Down and Damaged Powerlines and Powerpoles
- Propane Tanks and Natural Gas Lines
- Fire Damaged Structures or Hazard Trees near Powerlines

Mitigation

- Flag with “Three Stripes You’re Out” Notify Division and adjoining forces
- Identify, Secure if possible, Flag and Notify Division
- Flag, Notify and Deny Entry. Fall any Hazard Trees if trained and appropriate

**S
A
F
E
T
Y**

ROADWAY AWARENESS

IN and AROUND the FIRE AREA

Watch Out

- Visibility is poor due to SMOKE and DUST
- Local Residence and Local Fire Survivors inside and outside the fire perimeter
- Narrow and Congested Roads / Uncontrolled Intersections

Mitigation

- Drive with purpose and arrive at your assignment or ICP uninjured
- Drive with caution and be conscious of any assistance you can provide
- Most frequent and High Hazard action / Drive at an appropriate speed for conditions



Douglas Michael Ferro
TEAM 4 SAFETY OFFICER

AIR OPERATIONS SUMMARY ICS-220													
Incident Name / Number		Sunrise	Startup	Cutoff	Sunset	Time Prepared		Date Prepared		Prepared By			
Thomas / CA-VNC-103156		700	730	1619	1649	1400		Wednesday, December 6, 2017		Mark Gradek			
General Remarks, Safety Notes, Hazards, Air Operations Special Equipment, etc.		AM / FM		Tone		Position		Name		Phone			
VNC C2	154.8350	79.7	154.3250	79.7	FM	AODB	Mark Gradek	707 889-4303					
AIR / GROUND - TACTICAL	159.3450	192.8	159.3450	192.8	FM	ASGS	Greg Bradshaw	949 887-2841	Ken Dossey	949 322-8815			
AIR/AIR ROTARY WING	129.9500				AM	HEBM	Tim Perkins	949 702-3868					
Helico Briefing						HLCO							
AIR TACTICS	169.2000		169.2000		FM	HLCO	John Zuniga		Mel Lovo				
Air Attack Briefing						HLCO	Jake Serrano		Brian Renner				
TOLC	125.8750		125.8750		AM	AAML							
DECK	168.3500		168.3500		AM	ATGS	Jim Tully						
CALCORD - MEDICAL	156.0750	156.7 (6)	156.0750	156.7 (6)	FM	ATGS	Brian Sexton						
AIRGAURD - Emergency Only	168.6250	110.9 (1)	168.6250		FM								
HELICOPTERS (Use page 2 if Needed)													
FAA #	Type	Make/Model	Helibase	Avail	Start	Remarks	FAA #	Type	Make/Model	Helibase	Avail	Start	Remarks
XFT	1	KMAX	SZP	0700	0800		6GH	2	Bell 205	SZP	0700	0800	Standard
2CK	1	SH-3H	SZP	0700	0800		Copter 7	2	Bell 205	SZP	0700	0800	Night Ops
3PJ	1	S-60A	SZP	0700	0800		Copter 8	2	Bell 205	SZP	0700	0800	Hoist
4PJ	1	S-60A	SZP	0700	0800		Copter 308	2	Bell 205	SZP	0700	0800	Standard
5BH	1	S-60A	SZP	0700	0800		2AH	2	Bell 212	SZP	0700	0800	Standard
2FH	1	S-60A	SZP	0700	0800		68U	2	S-58T	SZP	0700	0800	Restricted
							8EC	2	Bell 205	SZP	0700	0800	Standard
							5KS	2	UH1-H	SZP	0700	0800	Restricted
FIXED WING (Use Page 2 if Needed)													
FAA #	Type	Make/Model	Base	Avail	Start	Remarks	FAA #	Type	Make/Model	Base	Avail	Start	Remarks
							8GH	3	Aslar	SZP	700	800	Recon
							85T	3	Bell 206 B3	SZP	700	800	Recon
							3PD	3	Aslar	SZP	700	800	Helco
							1SG	3	Bell 206 B3	SZP	700	800	Helco/Recon

Santa Paula Airport 822 E. Santa Maria St.


TRACK ALL DIPSITE LOCATIONS / NUMBER OF DIPS / GALLONS TAKEN.
 TRACK ALL DROP LOCATIONS / NUMBER OF DROPS / GALLONS DROPPED
 ALL GPS DATA TO BE COLLECTED IN DEGREES, MINUTES, DECIMAL MINUTES FORMAT.
 VOID Aerial Application of Retardant / Foam / Agent within 300' of Waterways, Bodies of Water, etc.
 If Retardant / Foam / Agent is Dropped Within These Areas Immediately Notify the AODB and Provide the Following Information: Lat / Long, Estimated Number of Gallons and a Map Detailing The Area.

ICS 205 - INCIDENT RADIO COMMUNICATIONS PLAN

CONTROLLED UNCLASSIFIED
INFORMATION//BASIC

1. Incident Name: Thomas	2. Date/Time Prepared Date: 12/06/2017 Time: 1830	3. Operational Period: Date To: 12/08/17 Time To: 0700
------------------------------------	--	---

4. Communications								
Ch#	Function	Name	Assigned To	Rx Freq	Rx Tone	Tx Freq	Tx Tone	Notes
1	COMMAND	VNC C 2	COMMAND	154.3250	79.7	155.8350	79.7	
2								
3								
4								
5	TACTICAL	CDF T26	DIV R / S / T	159.2925	192.8	159.2925	192.8	BRANCH I
6	TACTICAL	CDF T27	DIV U / V / X / Y	159.3075	192.8	159.3075	192.8	BRANCH II
7	TACTICAL	VFIRE 25	DIV A / B	154.2875	156.7	154.2875	156.7	BRANCH III
8	TACTICAL	CDF T30	DIV D / E / F / G	151.3925	192.8	151.3925	192.8	BRANCH IV
9	TACTICAL	CDF T31	DIV K / L / M	159.3825	192.8	159.3825	192.8	BRANCH V
10	TACTICAL	VFIRE 26	CONTINGENCY	154.3025	156.7	154.3025	156.7	CONTINGENCY
11								
12								
13								
14	MEDICAL	CALCORD	MEDICAL	156.0750	156.7	156.0750	156.7	MEDICAL COORDINATION
15	TACTICAL	CDF T18	AIR TO GROUND	159.3450	192.8	159.3450	192.8	
16	EMERGENCY	GUARD 8	EMERGENCY	168.6250		168.6250	110.9	EMERGENCY
17								
18								
19								
20	EMERGENCY	GUARD 8	EMERGENCY	168.6250		168.6250	110.9	

5. Special Instructions	
Prepared by (Communications Unit Leader): Name: Austin L. Browne	
	Signature: 
ICS 205 - CONTROLLED UNCLASSIFIED INFORMATION//BASIC	
	Date/Time: 12/06/17 1830

MEDICAL PLAN ICS 206	INCIDENT NAME	DATE & TIME PREPARED	OPERATIONAL PERIOD
	THOMAS	12/6/2017 1500 HRS	12/7/17-12/8/17 0700-0700 HRS

MEDICAL AID STATIONS

NAME	LOCATION	CONTACT NUMBER	SERVICE LEVEL
MERT	Ventura Camp	209-984-5291	MD

TRANSPORTATION (indicate air or ground)

NAME	LOCATION	CONTACT NUMBER	SERVICE LEVEL
AMR	Ventura, CA.	805-384-1500	ALS
Lifeline Ambulance	Ojai, CA.	805-384-1500	ALS
Ventura County Sheriff's Helicopter Air Squad 8-Night/Hoist	Ventura, CA.	805-384-1500	ALS
CALSTAR 7- Air Ambulance	Willits, CA.	805-384-1500	RN

INCIDENT AMBULANCES

AMR M665	Incident Base- Ventura Fairgrounds	Paramedic
----------	------------------------------------	-----------

NAME	ADDRESS	PHONE #	TRAVEL TIME- minutes		Trauma Center	Burn Center	Helipad
			AIR	GROUND			
Ojai Valley Hospital	1306 Maricopa Hwy. Ojai, CA.	805-646-1801	5	12	No	<input type="checkbox"/> No	<input type="checkbox"/> No
Ventura County Medical Center	300 Hillmont Ave. Ventura, CA.	805-652-6168	8	18	Level 2	<input type="checkbox"/> No	<input checked="" type="checkbox"/> Yes
Community Medical Hospital	147 N Brent St. Ventura, CA.	805-652-5018	6	14	No	<input type="checkbox"/> No	<input checked="" type="checkbox"/> Yes
St. Johns Regional Medical	1600 N. Rose Ave. Oxnard, CA.	805-988-2663	9	24	No	<input type="checkbox"/> No	<input checked="" type="checkbox"/> Yes
West Hills Hospital	7300 Medical Center Dr. West Hills, CA.	818-884-7678	16	50	No	<input checked="" type="checkbox"/> Yes	<input checked="" type="checkbox"/> Yes

MEDICAL EMERGENCY PROCEDURES

<p>EMERGENCY FREQUENCY: CALCORD LINE EMERGENCY: Crew Supervisor will contact Division Supervisor with patient complaint/condition and location. - Division Group Supervisor Contacts: 1. Closest EMS resource 2. Communications Unit - Communications Unit Contacts: 1. Ground or Air Ambulance as requested. 2. Operations 3. Safety 4. Medical Unit (916) 622-3371 - Division Supervisor or designee will serve as point of contact and run medical emergency on assigned channel. 1. A pre-assigned tactical frequency (i.e. CALCORD) should be used for IWI and only for duration of the emergency. - Communications Unit will clear the Command channel for emergency traffic as needed for duration of the need.</p> <p>Camp Emergency: Contact Communications on CALCORD with patient complaint/condition and location. Communications will respond appropriate medical response. - Communications contacts: 1. Medical Unit 2. Safety 3. Logistics 4. Operations 5. Crew Supervisor 6. Comp/Claims</p>	<p>INCIDENT REPORTING PROCEDURES</p> <p>CHIEF COMPLAINT _____ LOCATION OF PATIENT _____ POINT OF CONTACT _____ TRANSPORTATION REQUESTED BY: AIR ___ GROUND ___ POINT OF PICKUP _____ LAT _____ LONG _____ PATIENT UNIT ID _____ IS AN EMT WITH PATIENT: YES ___ NO ___ AGE _____ SEX: MALE ___ FEMALE ___ ALL EMERGENCIES---Secure the area and identify witnesses for later investigation. Keep an accurate log of events.</p> <table border="0"> <tr> <td>Hospital</td> <td>LAT</td> <td>LONG</td> </tr> <tr> <td>Ventura County Medical</td> <td>37 20.45</td> <td>120 28.00</td> </tr> <tr> <td>Community Medical</td> <td>38 26.63</td> <td>122 42.02</td> </tr> <tr> <td>St. Johns's Regional</td> <td>38 23.33</td> <td>121 56.43</td> </tr> <tr> <td>West Hills Hospital</td> <td>38 33.33</td> <td>121 27.32</td> </tr> </table>	Hospital	LAT	LONG	Ventura County Medical	37 20.45	120 28.00	Community Medical	38 26.63	122 42.02	St. Johns's Regional	38 23.33	121 56.43	West Hills Hospital	38 33.33	121 27.32
Hospital	LAT	LONG														
Ventura County Medical	37 20.45	120 28.00														
Community Medical	38 26.63	122 42.02														
St. Johns's Regional	38 23.33	121 56.43														
West Hills Hospital	38 33.33	121 27.32														

PREPARED BY: (Medical Unit Leader): Name: Darin Nelson **Signature:** 

APPROVED BY: (Safety Officer): Name: Jack Piccinini **Signature:** 

TRAINING SPECIALIST MESSAGE

A Training Specialist is available for trainees on the incident.

All State, Federal and local government agency Trainees working on Position Task Books will need to register with the Incident Training Specialist in order to receive proper credit for your assignment. We are located next to Check-In.

Bring your task book with you.

Training Specialist

Dennis Martin

(707) 479-8421

Dennis.Martin@cityofvallejo.net

24HR LINE RESOURCE - 2 OPERATOR

EMERGENCY SHIFT TICKET and EVALUATION FORM
The responsible Government Officer will complete this form each shift.

Contractor Name: **THE BEST DOZERS LLC**
Operator #1: **FIRST & LAST**
Operator #2: **FIRST & LAST**

Incident or Project Name: **MISSION**
Request Number: **E-444**

Agreement Number: **CA-MMU-018115**

Equipment Make: **1999 PETERBILT 379**
Equipment Model / Type: **TRANSPORT 18 WHEEL**

Serial Number: **COMPLETE VIN# 12345A1**

Date Mo / Day	Start	Stop	Work	Hours / Days / Miles Assignment
9/5	0701	2400	17	DIV X
9/6	0001	0700	7	DIV X

Vendor Rating: **NO DAMAGE / NO CLAIM**

Operator Furnished By: Contractor Government

Operating Supplies Furnished By: Contractor Government

Equipment Status: Inspected Released by Government Withdrawn by Contractor

Remarks/Comments: **2 OPERATORS**

Govt. Rep. Name and Position - PRINT: **NO DAMAGE / NO CLAIM**

Print Your Name: *Yaux Signature*

Govt. Rep. Signature: *Yaux Signature*

Contractor Signature: *Jafu. Smith*

Date: **9/6/17** Time: **0700**

Overall Performance: **NO DAMAGE / NO CLAIM**

* NOTE: any rating of POOR requires an explanation in Comment Section.
** Final evaluation or for more documentation, use a CALFIRE Form 230 or equivalent.

12HR LINE RESOURCE - 1 OPERATOR

EMERGENCY SHIFT TICKET and EVALUATION FORM
The responsible Government Officer will complete this form each shift.

Contractor Name: **THE BEST DOZERS LLC**
Operator #1: **FIRST & LAST**
Operator #2: **Operator #2**

Incident or Project Name: **MISSION**
Request Number: **E-555**

Agreement Number: **CA-MMU-018115**

Equipment Make: **2004 CAT**
Equipment Model / Type: **D6N / TYPE II E**

Serial Number: **COMPLETE VIN#**

Date Mo / Day	Start	Stop	Work	Hours / Days / Miles Assignment
9/7	0001	0700	7	OFF SHIFT
9/7	0701	1900	12	DIV X
9/7	1901	2400	5	OFF SHIFT

Vendor Rating: **NO DAMAGE / NO CLAIM**

Operator Furnished By: Contractor Government

Operating Supplies Furnished By: Contractor Government

Equipment Status: Inspected Released by Government Withdrawn by Contractor

Remarks/Comments: **1 OPERATOR**

Govt. Rep. Name and Position - PRINT: **NO DAMAGE / NO CLAIM**

Print Your Name: *Yaux Signature*

Govt. Rep. Signature: *Yaux Signature*

Contractor Signature: *Jafu. Smith*

Date: **9/5/17** Time: **1900**

Overall Performance: **NO DAMAGE / NO CLAIM**

* NOTE: any rating of POOR requires an explanation in Comment Section.
** Final evaluation or for more documentation, use a CALFIRE Form 230 or equivalent.

24HR / 12HR TRANSITION SHIFT TICKET

EMERGENCY SHIFT TICKET and EVALUATION FORM
The responsible Government Officer will complete this form each shift.

Contractor Name: **THE BEST DOZERS LLC**
Operator #1: **FIRST & LAST**
Operator #2: **FIRST & LAST**

Incident or Project Name: **MISSION**
Request Number: **E-444**

Agreement Number: **CA-MMU-018115**

Equipment Make: **1999 PETERBILT 379**
Equipment Model / Type: **TRANSPORT 18 WHEEL**

Serial Number: **COMPLETE VIN# 12345A1**

Date Mo / Day	Start	Stop	Work	Hours / Days / Miles Assignment
9/6	0701	1900	12	DIV X
9/6	1901	2400	5	OFF SHIFT

Vendor Rating: **NO DAMAGE / NO CLAIM**

Operator Furnished By: Contractor Government

Operating Supplies Furnished By: Contractor Government

Equipment Status: Inspected Released by Government Withdrawn by Contractor

Remarks/Comments: **2 OPERATORS**

Govt. Rep. Name and Position - PRINT: **NO DAMAGE / NO CLAIM**

Print Your Name: *Yaux Signature*

Govt. Rep. Signature: *Yaux Signature*

Contractor Signature: *Jafu. Smith*

Date: **9/5/17** Time: **1900**

Overall Performance: **NO DAMAGE / NO CLAIM**

* NOTE: any rating of POOR requires an explanation in Comment Section.
** Final evaluation or for more documentation, use a CALFIRE Form 230 or equivalent.

24HR IN CAMP RESOURCE

EMERGENCY SHIFT TICKET and EVALUATION FORM
The responsible Government Officer will complete this form each shift.

Contractor Name: **THE BEST CAMP LLC**
Operator #1: **FIRST & LAST**
Operator #2: **Operator #2**

Incident or Project Name: **MISSION**
Request Number: **E-333**

Agreement Number: **CA-MMU-018115**

Equipment Make: **TENT**
Equipment Model / Type: **WESTERN SHELTER 19X35**

Serial Number: **COMPLETE VIN#**

Date Mo / Day	Start	Stop	Work	Hours / Days / Miles Assignment
9/2	0001	2400	24	ICP

Vendor Rating: **VENDOR RATING MUST BE DONE**

Operator Furnished By: Contractor Government

Operating Supplies Furnished By: Contractor Government

Equipment Status: Inspected Released by Government Withdrawn by Contractor

Remarks/Comments: **(4) TENTS, CANOPY W/SIDES FLOOR & INSULATED ROOF NO DAMAGE / NO CLAIM**

Govt. Rep. Name and Position - PRINT: **NO DAMAGE / NO CLAIM**

Print Your Name: *Yaux Signature*


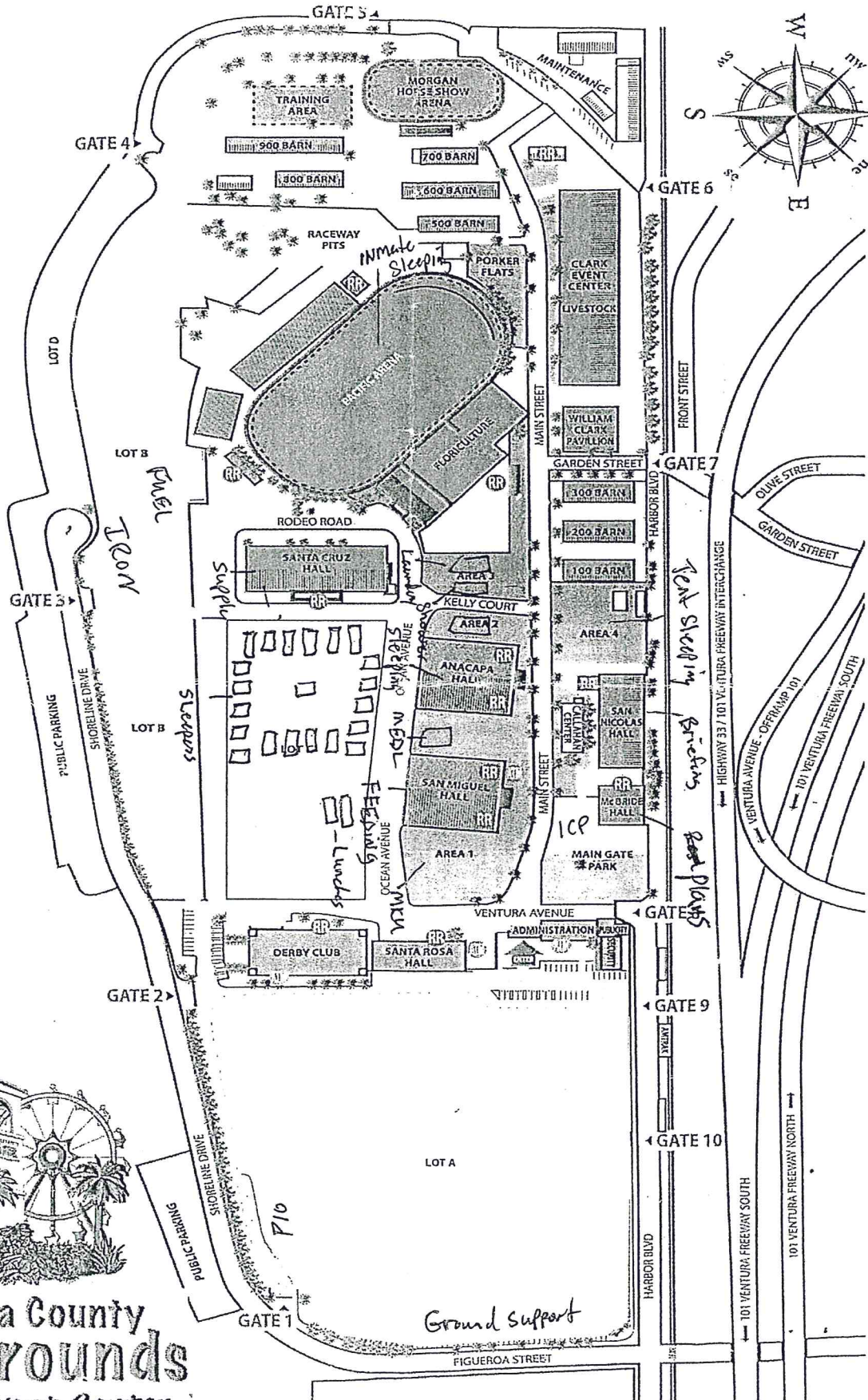
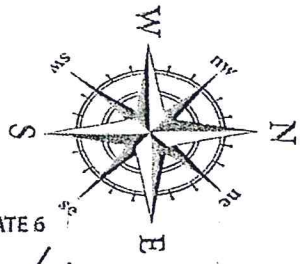
Govt. Rep. Signature: *Yaux Signature*

Contractor Signature: *Jafu. Smith*

Date: **9/5/17** Time: **1900**

Overall Performance: **VENDOR RATING MUST BE DONE**

* NOTE: any rating of POOR requires an explanation in Comment Section.
** Final evaluation or for more documentation, use a CALFIRE Form 230 or equivalent.



Ventura County
Fairgrounds
and Event Center

VCFD Support Services
2451 Latigo Ave
Oxnard, CA 93030
Take US-101 South
Exit Rice Ave, Right turn
Turn Right on Latigo
(second intersection from FWY)

