

****CORRECTED****

Thomas

INCIDENT

CA-VNC-103156

INCIDENT ACTION PLAN



OPERATIONAL PERIOD

12/9/2017 0700

to

12/10/2017 0700




CORRECT

Thomas

INCIDENT

CA-VNC-103150

INCIDENT ACTION PLAN



OPERATIONAL PERIOD



12/10/2017 0700

to

12/10/2017 0700



INCIDENT OBJECTIVES (ICS 202)

1. Incident Name: <p style="text-align: center;">Thomas</p>	2. Operational Period: <table style="width: 100%; border: none;"> <tr> <td style="border: none;">Date From:</td> <td style="border: none;">12/9/2017</td> <td style="border: none;">Date To:</td> <td style="border: none;">12/10/2017</td> </tr> <tr> <td style="border: none;">Time From:</td> <td style="border: none;">0700</td> <td style="border: none;">Time To:</td> <td style="border: none;">0700</td> </tr> </table>	Date From:	12/9/2017	Date To:	12/10/2017	Time From:	0700	Time To:	0700												
Date From:	12/9/2017	Date To:	12/10/2017																		
Time From:	0700	Time To:	0700																		
3. Objective(s): <u>Management Objectives</u> Provide for and maintain public and first responder safety by utilizing the incident safety analysis process Protect critical assets at risk to include the agricultural industry, historical assets within the affected area, infrastructure and improvements, watershed, and transmission lines Utilize tactics that consider protection of sensitive natural and cultural resources in the Sespe Wilderness and the Sespe Condor Sanctuary It is the Unified Incident Commander's Leader's Intent to ensure transparent, timely, and accurate communication at all levels of the incident. Be financially responsible for all assigned management and fire suppression tactics Foster and enhance community and political relationships All management actions and efforts will be focused on serving, safeguarding, and protecting the citizens and natural resources within Ventura County and Santa Barbara County.																					
<u>Control Objective</u> Keep the fire north of the 101 Fwy and Hwy 126 Keep the fire south of the Mount Pinos Ranger District boundary Keep the fire east of Hwy 154 and the 9N 11 Road Keep the fire west of Piru Canyon																					
General Situational Awareness: Steep and rugged terrain, critically dry and receptive fuel beds, active area for fire history and drought stressed trees																					
5. Site Safety Plan Required? Yes <input type="checkbox"/> No <input checked="" type="checkbox"/>																					
Approved Site Safety Plan(s) Located at:																					
6. Incident Action Plan <table style="width: 100%; border: none;"> <tr> <td><input checked="" type="checkbox"/> ICS 203</td> <td><input type="checkbox"/> ICS 215A</td> <td><input checked="" type="checkbox"/> Phone List</td> <td><input checked="" type="checkbox"/> Fire Suppression Repair Plan</td> </tr> <tr> <td><input checked="" type="checkbox"/> ICS 204</td> <td><input checked="" type="checkbox"/> ICS 220</td> <td><input checked="" type="checkbox"/> Training Message</td> <td><input checked="" type="checkbox"/> Information Message</td> </tr> <tr> <td><input checked="" type="checkbox"/> ICS 205</td> <td><input checked="" type="checkbox"/> Incident Map</td> <td><input checked="" type="checkbox"/> Travel Map</td> <td><input checked="" type="checkbox"/> Example Shift Ticket</td> </tr> <tr> <td><input checked="" type="checkbox"/> ICS 206</td> <td><input checked="" type="checkbox"/> Weather Forecast</td> <td><input type="checkbox"/> Demob Plan</td> <td><input type="checkbox"/></td> </tr> <tr> <td><input checked="" type="checkbox"/> ICS 208</td> <td><input checked="" type="checkbox"/> Fire Behavior</td> <td><input checked="" type="checkbox"/> Finance Message</td> <td><input checked="" type="checkbox"/> ICS 214</td> </tr> </table>		<input checked="" type="checkbox"/> ICS 203	<input type="checkbox"/> ICS 215A	<input checked="" type="checkbox"/> Phone List	<input checked="" type="checkbox"/> Fire Suppression Repair Plan	<input checked="" type="checkbox"/> ICS 204	<input checked="" type="checkbox"/> ICS 220	<input checked="" type="checkbox"/> Training Message	<input checked="" type="checkbox"/> Information Message	<input checked="" type="checkbox"/> ICS 205	<input checked="" type="checkbox"/> Incident Map	<input checked="" type="checkbox"/> Travel Map	<input checked="" type="checkbox"/> Example Shift Ticket	<input checked="" type="checkbox"/> ICS 206	<input checked="" type="checkbox"/> Weather Forecast	<input type="checkbox"/> Demob Plan	<input type="checkbox"/>	<input checked="" type="checkbox"/> ICS 208	<input checked="" type="checkbox"/> Fire Behavior	<input checked="" type="checkbox"/> Finance Message	<input checked="" type="checkbox"/> ICS 214
<input checked="" type="checkbox"/> ICS 203	<input type="checkbox"/> ICS 215A	<input checked="" type="checkbox"/> Phone List	<input checked="" type="checkbox"/> Fire Suppression Repair Plan																		
<input checked="" type="checkbox"/> ICS 204	<input checked="" type="checkbox"/> ICS 220	<input checked="" type="checkbox"/> Training Message	<input checked="" type="checkbox"/> Information Message																		
<input checked="" type="checkbox"/> ICS 205	<input checked="" type="checkbox"/> Incident Map	<input checked="" type="checkbox"/> Travel Map	<input checked="" type="checkbox"/> Example Shift Ticket																		
<input checked="" type="checkbox"/> ICS 206	<input checked="" type="checkbox"/> Weather Forecast	<input type="checkbox"/> Demob Plan	<input type="checkbox"/>																		
<input checked="" type="checkbox"/> ICS 208	<input checked="" type="checkbox"/> Fire Behavior	<input checked="" type="checkbox"/> Finance Message	<input checked="" type="checkbox"/> ICS 214																		
7. Prepared By: Jonathan Pangburn	Position/Title: PSC Signature: 																				
8. Approved by Incident Commander:	Dave Russell Signature: 																				
ICS 202																					

ORGANIZATION ASSIGNMENT LIST (ICS 203)

1. Incident Name: Thomas		2. Operational Period: Date From: 12/9/2017 Time From: 0700		Date To: 12/10/2017 Time To: 0700
3. Incident Commander(s) and Command Staff:		7. Operation Section:		
IC/UC's	Derum, Gardner (VNC), Brock (VEN), Watkins (VCSO), Corney (VPD), Kurth (USFS), Johnson (SBC), Beach (T), Pemberton (T)	Chief	Mark Brown, Brian Rhodes, Dave Pereira (T)	
		Deputy Ops Ventura	Weiser, Cook, Spykerman (T) (Day)	
		Night Ops Ventura	Higgins, McNeil	
Deputy	Dave Russell	Ventura Zone		
Safety Officer	Jack Piccinini, Doug Ferro	Branch	I	Kevin Bohall, Patrick Russell
Information Officer	Steve Kaufman, Bill Murphy	Division/Group	R	John Colamarino
Liaison Officer	Shannon Barney	Division/Group	S	Mike Martinez
4. Agency/Organization Representatives:		Division/Group	T	Stevie Long, Chris Placke (T)
Agency/Organization	Name	Branch	II	John Abel*, Nic Elmquist (T)*
VC OES	Kevin McGowan	Division/Group	U	(Day) Mario Gomez*, (Night) Joaquin Marquez*
CHP	Aaron Goulding	Division/Group	W	Ray Torres*, Ben Hendricks (T)* <i>AL KONISER</i>
CDCR	Alyce VonSavoye	Division/Group	V	Mark Gerwe*, Harold Cook (T)* <i>WENT DEN LINGER</i>
So Cal Edison	Scott Brown	Division/Group	X	Phil Hernandez*, Kris MacDonald (T)*
So Cal Gas	María Ventura	Division/Group	Y	David Goldstein
OES	David Stone	Branch	III/IV	TBA- <i>LATTA</i>
BLM	Leif Mathiesen	Division/Group	A / B / D / E	TBA
		Division/Group	F / G	TBA
		Branch	V	Gary Monday
		Division/Group	K	Dave Carney
		Division/Group	L	Glen Tingley*, Kerak Alkonis (T)* <i>HENDRICKS</i>
		Division/Group	M	Travis Craig, Dave Fowler (T)
		Branch	VI	Steve Murphy*, Belinda Plummer (T)*
		Division/Group	AA	Kevin Chargois*, Emanuel Torres (T)*
		Division/Group	BB	Stephen Mueller
5. Planning Section:		Division/Group	CC	Ramon Ucha*
Chief	Jason Martin	Division/Group	XX	Nicholas Bunch*
Deputy	Jonathan Pangburn (T)	Division/Group	ZZ	Mark Mott
Resource Unit	Coby Dyche, Ron Karlen (T)	Division/Group		
Situation Unit	Jason Taylor, Denny O'Neil	Division/Group		
Documentation Unit	Tina Brady	Division/Group		
Demobilization Unit	Chris Lynch, Nels Jensen	Branch	Contingency 2	Ken VanWig
GISS	Stacy Stanish, Ryan Chittenden	Division/Group	Swab	Warren Swab
FBAN	Tim Chavez	Division/Group	Louis	TBA
IMET	Rich Thompson	Staging Area	Park Staging	TBA
Training Tech Spec	Dennis Martin	Staging Area	Ojai Staging	Steve Torres*
Crew Tech	Paul Saba	Air Operations Branch		Director: Mark Gradek
6. Logistics Section		Air Support Grp Sup		Greg Bradshaw, Ken Dossey (T)
Chief	Bob Wood, Matt Reich (T)	Helibase Manager		Tim Perkins
Supply Unit	Matt Brandt			
Facilities Unit	Shawn Burris	8. Finance/Administration Section:		
Ground Support Unit	Mike Esparza	Chief	George Huang, David Irion (T)	
Hired Equipment Tech	Tim Bingham, Matt Douglas	Time Unit	Shane Beck	
Communications Unit	Austin Browne	Procurement Unit	Joe Flagg	
Medical Unit	Darin Nelson, Tim Gordon	Comp/Claims Unit	Shawn Bowe	
Motel Tech Spec	Dawn Muschetto, Jacob Guerra	Cost Unit	Rob Jenkins	
Ordering Manager	S. Burnham, D. Williams, J. Torres			
Prepared By: Name:	Jonathan Pangburn	Position/Title:	PSC	Signature: <i>Jonathan M. Pangburn</i>
ICS 203		Date/Time:	12/8/2017 2300 hours	

ORGANIZATION ASSIGNMENT LIST (ICS 203A)

1. Incident Name: Thomas		2. Operational Period: Date From: 12/9/2017		Date To: 12/10/2017	
		Time From: 0700		Time To: 0700	
7. Operation Section:					
Chief	Mark Brown, Brian Rhodes, Dave Pereira (T)				
Deputy Ops Santa Barbara	Josh Bischof, Chris Childress (Day) / Jake Cagle (Night)				
	Santa Barbara Zone				
Branch	Carpenteria	Jay Walter*, Gallinger*	Staging Area		
Division/Group	Carpenteria	Joe Tieso*	Branch	Suppression Repair	Tim Holliday
Division/Group			Division/Group	Infrastructure	Dave Edwards
Division/Group			Division/Group		
Division/Group			Division/Group		
Branch	Contingency 1	Matt Farris*	Division/Group		
Division/Group	Foothill	Tyler Gilliam*	Division/Group		
Division/Group	Cielo	Robert Hazard*	Division/Group		
Branch	VII		Branch	XIII	
Division/Group			Division/Group		
Division/Group			Division/Group		
Division/Group			Division/Group		
Division/Group			Division/Group		
Division/Group			Division/Group		
Division/Group			Division/Group		
Branch	VIII		Branch	XIV	
Division/Group			Division/Group		
Division/Group			Division/Group		
Division/Group			Division/Group		
Division/Group			Division/Group		
Division/Group			Division/Group		
Division/Group			Division/Group		
Branch	IX		Branch	XV	
Division/Group			Division/Group		
Division/Group			Division/Group		
Division/Group			Division/Group		
Division/Group			Division/Group		
Division/Group			Division/Group		
Division/Group			Division/Group		
Branch	X		Branch	XVI	
Division/Group			Division/Group		
Division/Group			Division/Group		
Division/Group			Division/Group		
Division/Group			Division/Group		
Division/Group			Division/Group		
Division/Group			Division/Group		
Branch	XI		Branch	XVII	
Division/Group			Division/Group		
Division/Group			Division/Group		
Division/Group			Division/Group		
Division/Group			Division/Group		
Division/Group			Division/Group		

Prepared By: Jonathan Pangburn
ICS 203A


Position/Title: PSC
Date/Time:

Signature: *Jonathan M. Pangburn*
12/8/2017 2300 hours

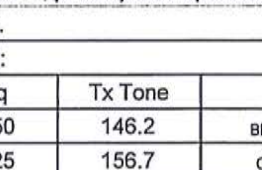
ASSIGNMENT LIST (ICS 204)

1. Incident Name: Thomas		2. Operational Period: Date From: 12/09/17 Date To: 12/10/17 Time From: 0700 Time To: 0700				3. Branch: V Div/Group: M Mike	
4. Operations Personnel:							
Operations Section Chief: Weiser, Cook, Spykerman (T) (Day) Night Ops: Higgins, McNeil		Branch Director: Gary Monday		Branch Safety: Mike Klusyk (T), Steve Valentine (T)*			
Division/Group Supervisor: Travis Craig, Dave Fowler (T)							
5. Resources Assigned:		** Resources Below in Bold are 12 Hour **				Reporting Location, Special Equipment, Remarks, Notes, and Information	
Resource Identifier	Leader	Personnel	Request #	Time	Location		
STA OES5 5822A	Brian Price	17	E-33	0700-0700	DP-6		
STA SHU 9244C	Timothy Whitehurst	16	E-284	0700-0700	DP-6		
STC MMU 9420C	Stephen Leonard	15	E-4	0700-0700	DP-6		
STG LMU 9226G	Greg Bull	33	C-32	0700-0700	DP-6		
STG AEU 9274G	Michael Gundry	33	C-33	0700-0700	DP-6		
CRW				0700-0700	DP-6		
STL KRN 9360L	Mike Grisedale	6	E-62	0700-1900	DP-6		
W/T PVT RIDGE E-365	Robert Bonnet	2	E-365	0700-0700	DP-6		
CHIP				0700-0700	DP-6		
FALM Eugene O-513		2	O-513	0700-0700	DP-6		
HEQB Todd O-481	Mark Todd	1	O-481	0700-0700	DP-6		
Doz PVT E 490							
WT PVT E-540							
T/F THOMAS 18							
6. Work Assignments:							
Conduct tactical patrol along Hwy 33 in Casitas							
Prepare for firing Casitas Vista Rd. Protect infrastructure.							
7. Special Instructions:							
Sensitive Resource Areas are flagged with Green on White Polka-Dot flagging. Please avoid or limit disturbance.							
This part of California is known to contain both Native American and historic period cultural sites. If you encounter cultural sites, avoid or limit ground disturbing activities within the area. Please gather site information (location, description, photos) and report the discovery to the State Archaeologist, Steph Velasquez, in the Situation Unit or by cell phone (951-901-5029).							
8. Communications (radio and/or phone contact numbers needed for this assignment):							
Name	Ch	Function	Rx Freq	Rx Tone	Tx Freq	Tx Tone	Notes
NIFC C12	1	COMMAND	173.0375		167.3250	146.2	BRANCH II / V / VI
CDF T30	8	TACTICAL	151.3925	192.8	151.3925	192.8	BRANCH V
CALCORD	14	MEDICAL	156.0750	156.7	156.0750	156.7	MEDICAL COORDINATION
CDF T18	15	TACTICAL	159.3450	192.8	159.3450	192.8	AIR TO GROUND
GUARD 9	16	EMERGENCY	168.6250		168.6250	110.9	EMERGENCY
9. Prepared by: Name: Coby Dyche		Pos/Title: RESL		Signature:			
ICS 204	Date/Time: 12/8/2017		2300 hours				


ASSIGNMENT LIST (ICS 204)

1. Incident Name: Thomas		2. Operational Period: Date From: 12/09/17 Date To: 12/10/17 Time From: 0700 Time To: 0700				3. Branch: VI	
4. Operations Personnel: Operations Section Chief: Weiser, Cook, Spykerman (T) (Day) Night Ops: Higgins, McNeil Branch Director: Steve Murphy*, Belinda Plummer (T)* Branch: SOFR Doug Stuart, Randy Jennings (T)*, FEMP Marvin FEMT Leong Division/Group Supervisor: Kevin Chargois*, Emanuel Torres (T)*						Div/Group: AA Alpha-Alpha	
5. Resources Assigned: ** Resources Below in Bold are 12 Hour **						Reporting Location, Special Equipment, Remarks, Notes, and Information Time Location	
Resource Identifier	Leader	Personnel	Request #				
STC XSH 3150C	Chris Varnum	17	E-129	0700-0700	DP-10		
STC OES 6848C	Andre Paredes	22	E-114	0700-0700	DP-10		
STF Thomas 9	Rich Ledelle			0700-0700	DP-10		
STF Thomas 10	Michael Kinkade			0700-0700	DP-10		
CRW NSS Jean 1	Josue Gonzalez Sanchez		C-24	0700-0700	DP-10		
W/T PVT TENDERS E-444	Bryan Troedel	2	E-444	0700-0700	DP-10		
W/T PVT TCU NOBLE E-449	Bob Noble	2	E-449	0700-0700	DP-10		
W/T PVT VANGUARD E-450	Ken Merwin	2	E-450	0700-0700	DP-10		
W/T PVT 49ER E-454	Robert Alvarez	2	E-454	0700-0700	DP-10		
6. Work Assignments: Construct direct and indirect line as appropriate Prepare structure defense plan Scout division							
7. Special Instructions: Sensitive Resource Areas are flagged with Green on White Polka-Dot flagging. Please avoid or limit disturbance. This part of California is known to contain both Native American and historic period cultural sites. If you encounter cultural sites, avoid or limit ground disturbing activities within the area. Please gather site information (location, description, photos) and report the discovery to the State Archaeologist, Steph Velasquez, in the Situation Unit or by cell phone (951-901-5029).							
8. Communications (radio and/or phone contact numbers needed for this assignment):							
Name	Ch	Function	Rx Freq	Rx Tone	Tx Freq	Tx Tone	Notes
NIFC C12	1	COMMAND	173.0375		167.3250	146.2	BRANCH II / V / VI
CDF T31	9	TACTICAL	159.3825	192.8	159.3825	192.8	BRANCH VI
CALCORD	14	MEDICAL	156.0750	156.7	156.0750	156.7	MEDICAL COORDINATION
CDF T18	15	TACTICAL	159.3450	192.8	159.3450	192.8	AIR TO GROUND
GUARD 9	16	EMERGENCY	168.6250		168.6250	110.9	EMERGENCY
9. Prepared by: Name: Coby Dyche		Pos/Title: RESL		Signature: 			
ICS 204	Date/Time: 12/8/2017		2300 hours				


ASSIGNMENT LIST (ICS 204)

1. Incident Name: Thomas		2. Operational Period: Date From: 12/09/17 Date To: 12/10/17 Time From: 0700 Time To: 0700				3. Branch: Contingency 2	
4. Operations Personnel: Operations Section Chief: Weiser, Cook, Spykerman (T) (Day) Night Ops: Higgins, McNeil Branch Director: Ken VanWig Branch: FEMP Vilalreal*, FEMT Chamberlin* Division/Group Supervisor: TBA						Div/Group: Louis	
5. Resources Assigned: ** Resources Below in Bold are 12 Hour **						Page 1 of 2	
Resource Identifier		Leader	Personnel	Request #	Reporting Location, Special Equipment, Remarks, Notes, and Information Time	Location	
STG BDU 9356G		Travis Lemm	34	C-11	0700-0700	DP-10	
CRW					0700-0700	DP-10	
CRW					0700-0700	DP-10	
CRW					0700-0700	DP-10	
CRW					0700-0700	DP-10	
CRW					0700-0700	DP-10	
STL LMU 9221L		Norm Stevenson		E-74	0700-0700	DP-10	
STL SLU 9347L		Louis Ermigarat	4	E-139	0700-1900	DP-10	
STL TUU 9416L		Chuck Ray	5	E-64	0700-0700	DP-10	
DOZ LAC 1		Darren Beatty	3	E-75	0700-1900	DP-10	
DOZ LAC 7		James Ferris	3	E-76	0700-1900	DP-10	
DOZ VNC 2		Ryan Winchester	2	E-19	0700-1900	DP-10	
DOZ VNC 3		Chris Beery	2	E-5	0700-1900	DP-10	
DOZ VNC 4					0700-1900	DP-10	
DOZ PVT T2 DUSI E-184		Michael Dusi	2	E-184	0700-0700	DP-10	
DOZ PVT ROAD RUNNER E-185		Richard Gonzales	2	E-185	0700-0700	DP-10	
DOZ PVT R&R E-361		Donovan Elliot	2	E-361	0700-1900	DP-10	
MAS PVT Feller Buncher E-463		John List	1	E-463	0700-0700	DP-10	
6. Work Assignments: Construct indirect fire lines for control							
7. Special Instructions: Sensitive Resource Areas are flagged with Green on White Polka-Dot flagging. Please avoid or limit disturbance. This part of California is known to contain both Native American and historic period cultural sites. If you encounter cultural sites, avoid or limit ground disturbing activities within the area. Please gather site information (location, description, photos) and report the discovery to the State Archaeologist, Steph Velasquez, in the Situation Unit or by cell phone (951-901-5029).							
8. Communications (radio and/or phone contact numbers needed for this assignment):							
Name	Ch	Function	Rx Freq	Rx Tone	Tx Freq	Tx Tone	Notes
NIFC C-12	1	COMMAND	173.0375		167.3250	146.2	BRANCH II / V / VI
VFIRE 26	10	TACTICAL	154.3025	156.7	154.3025	156.7	CONTINGENCY
CALCORD	14	MEDICAL	156.0750	156.7	156.0750	156.7	MEDICAL COORDINATION
CDF T18	15	TACTICAL	159.3450	192.8	159.3450	192.8	AIR TO GROUND
GUARD 9	16	EMERGENCY	168.6250		168.6250	110.9	EMERGENCY
9. Prepared by: Name: Coby Dyche		Pos/Title: RESL		Signature: 			
ICS 204	Date/Time: 12/8/2017		2300 hours				

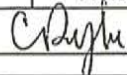
ASSIGNMENT LIST (ICS 204)

1. Incident Name: Thomas		2. Operational Period: Date From: 12/09/17 Date To: 12/10/17 Time From: 0700 Time To: 0700				3.	
		Branch: Weiser, Cook, Spykerman (T) (Day) Night Ops: Higgins, McNeil		Branch: FEMP Vilalreal*, FEMT Chamberlin*		Branch: Contingency 2	Div/Group: Louis
4. Operations Personnel: Operations Section Chief: Weiser, Cook, Spykerman (T) (Day) Night Ops: Higgins, McNeil Branch Director: Ken VanWig Division/Group Supervisor: TBA						Page 2 of 2	
5. Resources Assigned:		** Resources Below in Bold are 12 Hour **				Reporting Location, Special Equipment, Remarks, Notes, and Information	
Resource Identifier	Leader	Personnel	Request #	Time	Location		
MAST PVT Bowman E-502	John Mcdonald	1	E-502	0700-1900	DP-10		
MAST - Slomow E-503	Robert Lee	1	E-503	0700-1900	DP-10		
MAST		1		0700-1900	DP-10		
MAST		1		0700-1900	DP-10		
MAST		1		0700-1900	DP-10		
MAST		1		0700-1900	DP-10		
MAST		1		0700-1900	DP-10		
HEQB Hansen		1		0700-1900	DP-10		
HEQB		1		0700-1900	DP-10		
TFLD MATT THOMAS			0-562				
6. Work Assignments: Construct indirect fire lines for control							
7. Special Instructions: Sensitive Resource Areas are flagged with Green on White Polka-Dot flagging. Please avoid or limit disturbance. This part of California is known to contain both Native American and historic period cultural sites. If you encounter cultural sites, avoid or limit ground disturbing activities within the area. Please gather site information (location, description, photos) and report the discovery to the State Archaeologist, Steph Velasquez, in the Situation Unit or by cell phone (951-901-5029).							
8. Communications (radio and/or phone contact numbers needed for this assignment):							
Name	Ch	Function	Rx Freq	Rx Tone	Tx Freq	Tx Tone	Notes
NIFC C12	1	COMMAND	173.0375		167.3250	146.2	BRANCH II / V / VI
VFIRE 26	10	TACTICAL	154.3025	156.7	154.3025	156.7	CONTINGENCY
CALCORD	14	MEDICAL	156.0750	156.7	156.0750	156.7	MEDICAL COORDINATION
CDF T18	15	TACTICAL	159.3450	192.8	159.3450	192.8	AIR TO GROUND
GUARD 9	16	EMERGENCY	168.6250		168.6250	110.9	EMERGENCY
9. Prepared by: Name: Coby Dyche		Pos/Title: RESL		Signature: 			
ICS 204	Date/Time: 12/8/2017		2300 hours				

ASSIGNMENT LIST (ICS 204)

1. Incident Name: Thomas		2. Operational Period: Date From: 12/09/17 Date To: 12/10/17 Time From: 0700 Time To: 0700				3.	
4. Operations Personnel: Operations Section Chief: Weiser, Cook, Spykerman (T) (Day) Night Ops: Higgins, McNeil Branch Director: Staging Area Manager: Steve Torres*		Branch:		Staging: Ojai Staging			
5. Resources Assigned:		** Resources Below in Bold are 12 Hour **				Reporting Location, Special Equipment, Remarks, Notes, and Information	
Resource Identifier	Leader	Personnel	Request #	Time	Location		
STA OES 0802A	Steven Sjotvedt	21	E-430	0700-0700	Camp Comfort		
STA XOR 1424A	Sean Demetrolis	17	E-427	0700-0700	Camp Comfort		
STA XSD 6419A	Bernard Molloy	22	E-91	0700-0700	Camp Comfort		
STA THOMAS 6				0700-0700	Camp Comfort		
STA THOMAS 11				0700-0700	Camp Comfort		
DOZ MVU 3345 TO FIELD	Blaine Gibson	2	E-186	0700-1900	Camp Comfort		
DOZ FKV 4341 TO FIELD	Troy Holtermann	1	E-183	0700-1900	Camp Comfort		
DOZ TCU 4442	Mark Sherrilo		E-181	0700-0700	Camp Comfort		
DOZ PVT RIDGE E-497 TO FOOTHILL	Chris Darr	1	E-497	0700-0700	Camp Comfort		
WT PVT ARBOR E-442	Lu Estrada	2	E-442	0700-0700	Camp Comfort		
WT PVT ARBOR E-443	Lu Estrada	2	E-443	0700-0700	Camp Comfort		
W/T PVT BRENDA'S E-451	Dana Cleer	2	E-451	0700-0700	Camp Comfort		
WT PVT MATRIX E-452	Warren Hubbard	2	E-452	0700-0700	Camp Comfort		
W/T PVT MATRIX E-453	Gerald Durnall	2	E-453	0700-0700	Camp Comfort		
W/T PVT FOOTHILL E-458	Tom Kelly	2	E-458	0700-0700	Camp Comfort		
W/T PVT KNIGHT E-461	Thomas Wilson	2	E-461	0700-0700	Camp Comfort		
FALM Cecil O-514	Justin Cecil	2	O-513	0700-0700	Camp Comfort		
6. Work Assignments: Maintain 3 minute response time.							
7. Special Instructions: This part of California is known to contain both Native American and historic period cultural sites. If you encounter cultural sites, avoid or limit ground disturbing activities within the area. Please gather site information (location, description, photos) and report the discovery to the State Archaeologist, Steph Velasquez, in the Situation Unit or by cell phone (951-901-5029).							
8. Communications (radio and/or phone contact numbers needed for this assignment):							
Name	Ch	Function	Rx Freq	Rx Tone	Tx Freq	Tx Tone	Notes
NIFC C12	1	COMMAND	173.0375		167.3250	146.2	BRANCH II / V / VI
CALCORD	14	MEDICAL	156.0750	156.7	156.0750	156.7	MEDICAL COORDINATION
CDF T18	15	TACTICAL	159.3450	192.8	159.3450	192.8	AIR TO GROUND
GUARD 9	16	EMERGENCY	168.6250		168.6250	110.9	EMERGENCY
9. Prepared by: Name: Coby Dyche		Pos/Title:	RESL	Signature: 			
ICS 204	Date/Time:	12/8/2017	2300 hours				

ASSIGNMENT LIST (ICS 204)

1. Incident Name: Thomas		2. Operational Period: Date From: 12/09/17 Date To: 12/10/17 Time From: 0700 Time To: 0700				3. Branch: Contingency 1 Div/Group: Foothill	
4. Operations Personnel: Operations Section Chief: Josh Bischof, Chris Childress (Day) / Jake Cagle (Night) Branch Director: Matt Farris* Division/Group Supervisor: Tyler Gilliam*		Branch: SOFR Martinez*, FEMT Long*, Roe*, Hines*				Page 1 of 2	
5. Resources Assigned:		** Resources Below in Bold are 12 Hour **				Reporting Location, Special Equipment, Remarks, Notes, and Information	
Resource Identifier	Leader	Personnel	Request #	Time	Location		
STG BEU 9464G	Aaron Smith	32	C-15	0700-0700	DP-2		
CRW				0700-0700	DP-2		
CRW				0700-0700	DP-2		
CRW				0700-0700	DP-2		
STL AFV 1650L	Richard Strange		E-10005	0700-1900	DP-2		
DOZ SBC 1	Mark Linane	2	E-10000	0700-1900	DP-2		
DOZ SBC 3	Joe Gavlak	2	E-10001	0700-1900	DP-2		
DOZ LPF 3	Sean Kenney	3	E-480	0700-1900	DP-2		
DOZ LPF 4	Sean Kelley	3	E-481	0700-1900	DP-2		
DOZ PVT BENNET E-187	Karsen Bennett	2	E-187	0700-0700	DP-2		
DOZ PVT BURRO TRUCKE E-490 DIV M	Robert Dominikus	2	E-490	0700-0700	DP-2		
WT PVT SBE ENTERPRISES E-455	Charles Hughes	2	E-455	0700-0700	DP-2		
WT PVT BENDALLS E-456	Bill Parsonage	2	E-456	0700-0700	DP-2		
GRD PVT R&R PIPE E-466	Tom Anderson	1	E-466	0700-1900	DP-2		
GRD PVT KANAYAN E-508	William Kanayan	1	E-508	0700-1900	DP-2		
MAST				0700-1800	DP-2		
MAST				0700-1800	DP-2		
HEQB (T) MICHALSKI	Armando Michalski	1	O-118	0700-1900	DP-2		
6. Work Assignments: Construct indirect lines							
7. Special Instructions: Sensitive Resource Areas are flagged with Green on White Polka-Dot flagging. Please avoid or limit disturbance. This part of California is known to contain both Native American and historic period cultural sites. If you encounter cultural sites, avoid or limit ground disturbing activities within the area. Please gather site information (location, description, photos) and report the discovery to the State Archaeologist, Steph Velasquez, in the Situation Unit or by cell phone (951-901-5029).							
8. Communications (radio and/or phone contact numbers needed for this assignment):							
Name	Ch	Function	Rx Freq	Rx Tone	Tx Freq	Tx Tone	Notes
NIFC C12	1	COMMAND	173.0375		167.3250	146.2	BRANCH II / V / VI
VFIRE 26	10	TACTICAL	154.3025	156.7	154.3025	156.7	CONTINGENCY
CALCORD	14	MEDICAL	156.0750	156.7	156.0750	156.7	MEDICAL COORDINATION
CDF T18	15	TACTICAL	159.3450	192.8	159.3450	192.8	AIR TO GROUND
GUARD 9	16	EMERGENCY	168.6250		168.6250	110.9	EMERGENCY
9. Prepared by: Name: Coby Dyche		Pos/Title: RESL		Signature: 			
ICS 204	Date/Time: 12/8/2017		2300 hours				



INCIDENT Weather Forecast



FORECAST NO: 4
 PREDICTION FOR: 24 hour SHIFT
 SHIFT DATE: 12/9/17-12/10/17
 TIME AND DATE
 FORECAST ISSUED: 12/8/17 @ 1900

NAME OF FIRE: Thomas
 UNIT: CalFire
 SIGNED: Rich Thompson
 Incident Meteorologist

WEATHER DISCUSSION: ...RED FLAG WARNING UNTIL 800 PM PST SUNDAY...

Expect some battling winds across the fire today. At the ridgetops and higher slopes, winds are expected to remain northeasterly through the operational period, gradually increasing this afternoon and evening. At lower elevations, weak northeast flow this morning will shift to southwesterly/upvalley this afternoon then back to north to northeast tonight. Relative humidity will remain very low this afternoon/evening, dropping down into the single digits and low teens. Recoveries tonight will be poor.

WEATHER FORECAST:

WEATHER: Partly cloudy.
TEMPERATURES: Max: 76-85.
 Min: 46-54.
HUMIDITY: Min: 6-12%.
 Max: Above 1000 ft: 15-25%.
 Below 1000 ft: 25-35%.

**20 FT WINDS:
WEST OF HIGHWAY 33:**

RIDGETOP - 0700-1800: Northeast 5-10 MPH Gust 15 MPH.
 1800-0200: Northeast 8-15 MPH Gust 25 MPH.
 0200-0700: Northeast 10-18 MPH Gust 30 MPH.

SLOPE/VALLEY - 0700-1100: North 4-8 MPH Gust 12 MPH.
 1100-1800: South/upvalley 3-6 MPH Gust 10 MPH.
 1800-0700: North to northeast 4-8 MPH Gust 15 MPH.


EAST OF HIGHWAY 33:

RIDGETOP - 0700-1800: Northeast 6-12 MPH Gust 20 MPH.
 1800-0200: Northeast 10-18 MPH Gust 30 MPH.
 0200-0700: Northeast 12-20 MPH Gust 35 MPH.

SLOPE/VALLEY - 0700-1300: Northeast 6-12 MPH Gust 20 MPH.
 1300-1800: Southwest/upvalley 3-6 MPH Gust 10 MPH.
 1800-0200: Northeast 3-6 MPH Gust 10 MPH.
 0200-0700: Northeast 8-15 MPH Gust 25 MPH.

EXTENDED FORECAST: Warm and dry conditions will continue into early next week. Offshore flow will peak on Sunday then diminish Monday and Tuesday. Temperatures will remain above normal and dry conditions will prevail.

FIRE BEHAVIOR FORECAST

FORECAST NUMBER: 4	TYPE OF FIRE: WILDFIRE
FIRE NAME: THOMAS	OPERATIONAL PERIOD: 24 HR 12/9/2017
DATE ISSUED: 12/8/2017	TIME ISSUED: 1900
UNIT: VNC	SIGNED: 
	Typed/printed: TIM CHAVEZ, FBAN

INPUTS

WEATHER SUMMARY: SLIGHTLY WEAKER WINDS. SEE IMET FORECAST
SUNRISE 0650 SUNSET 1647 DAYLIGHT HOURS 9:56

OUTPUTS

FIRE BEHAVIOR

GENERAL:

LIGHTER WINDS WILL CAUSE SOME BATTLING WINDS IN AREAS NEAR THE COAST. THE ENERGY RELEASE COMPONENT OF THE NATIONAL FIRE DANGER RATING SYSTEM IS 86 --TRENDING STRONGLY UPWARD OVER THE NEXT 5 DAYS DUE TO POOR HUMIDITY RECOVERY AT NIGHT. LIVE FUELS ARE FAR BELOW CRITICAL LEVELS. LAST RAINFALL IN THE FIRE AREA OVER 0.10" WAS 245 DAYS AGO. PROBABILITY OF IGNITION 90% AT PEAK DAYTIME HEATING. AREAS SHADED BY SMOKE WILL HAVE MORE MODERATE FIRE BEHAVIOR.

SPECIFIC:

VENTURA ZONE

BRANCH I AND VI

BACKING FIRE IN MATILJA DRAINAGE CONTINUES TO MOVE SLOWLY TO THE WEST. FISHOOK RUNS ARE POSSIBLE IF THE FIRE ROLLS OUT TO THE BOTTOM OF THE SLOPE.

BRANCH II

SOME OF THE ACTIVE FIRE HAS HIT THE 2006 DAY FIRE FOOTPRINT. EXPECT THE FIRE TO BACK INTO THE TULE CREEK WEST OF HWY 33 DURING THE OPERATIONAL PERIOD. IF THE FIRE MAKES IT ALL THE WAY TO THE BOTTOM, A SLOPE REVERSAL RUN BACK TOWARD HWY 33.

BRANCH III AND IV

RESIDUAL FIRE IN OAKS IS A DANGER TO FIRE FRONT FOLLOWING/TACTICAL PATROL IN INTERIOR CANYONS. ORNAMENTAL AND NON-NATIVE VEGETATION IN THE URBAN INTERFACE CAN FLARE UP IF LEFT UN-MOPPED.

BRANCH V

EXPECT BACKING FIRE WITH ROLL OUT TO RESULT IN SOME HIGH INTENSITY SLOPE DRIVEN RUNS.

SANTA BARBARA ZONE

CARPINTERIA BRANCH

IF THE FIRE SLOPS INTO THE EAST CAMINO CIELO EXPECT DIURNAL WINDS TO DETERMINE FIRE SPREAD DIRECTION (DOWNHILL NIGHT, UPHILL DAY)

AIR OPERATIONS:

HEAVY SMOKE AND TURBULENCE DOWNWIND OF FIRE ACTIVITY MAKE AIR OPERATIONS DIFFICULT MOST OF THE DAY.

SAFETY

- ROLLING MATERIAL ON STEEP SLOPES WILL CAUSE SPOT FIRES BELOW. HAVE ESCAPE ROUTES CLEAR AND SAFETY ZONES LARGE AND CLOSE BY
- FIRE ON STEEP SLOPES CAN DISLODGE ROCKS AND TREES
- HEAVY SMOKE CAN LIMIT YOUR VISIBILITY OF THE MAIN FIRE. DISTANCES CAN BE DECEPTIVE.
- WATCH FOR THE SKY TO CLEAR INDICATING A WIND SHIFT IS ABOUT TO SURFACE



SAFETY MESSAGE

THOMAS INCIDENT

17-CA-VNC-103156 - December 9, 2017 - 0700 TO 0700



S
A
F
E
T
Y

FIRE BEHAVIOR / WEATHER

WINDY FIRE CONDITIONS

Watch Out

- Current Fire Behavior due to Santa Ana Winds
- Unfamiliar with weather and local factors influencing fire behavior
- Changes in wind Speed and wind Directions

Mitigation

- Keep informed on predicted fire weather conditions and forecasts
- Attend Briefing and Provide a Tailgate Briefing with emphasis on the predicted fire behavior
- Establish Look Outs and work in cooperation with your adjoining forces

S
A
F
E
T
Y

HEAVY EQUIPMENT

Dozers and Masticators are Assigned To Multiple Divisions

Watch Out

- Operators may have limited visibility
- Operations may cause rock and bolder roll out -Watch out!
- Maintain appropriate working distance

Mitigation

- Make sure that you have eye contact with operator before you approach.
- Maintain high levels of situational awareness when working around heavy equipment
- Drive slowly on dusty and windy roads due to poor visibility

S
A
F
E
T
Y

ACCOUNTABILITY

During Dynamic Resource Utilization Across Branches and Divisions

Watch Out

- Not knowing why you are moving
- Not familiar with safe route to new assignment
- Not familiar with roads, terrain and fair behavior in new assignment

Mitigation

- Before you leave, get as much information as possible. Review IAP
- Make effort to have a briefing with new Div/Branch. Amend IAP with Changes
- Make effort to give a detailed briefing to crews prior to engaging



Douglas Michael Ferro
TEAM 4 SAFETY OFFICER

E
V
E
R
Y
O
N
E
S
R
E
S
P
O
N
S
I
B
I
L
I
T
Y

AIR OPERATIONS SUMMARY ICS-220

Incident Name / Number <i>Thomas / CA-VNC-183156</i>	Sunrise 700	Startup 730	Cutoff 1619	Sunset 1649	Time Prepared 1400 Shutdown 1719	Date Prepared Friday, December 8, 2017 Operational Period - Date Saturday December 9, 2017	Prepared By Mark Gradek Operational Period - Time 0630-1800
---	----------------	----------------	----------------	----------------	---	---	--

General Remarks, Safety Notes, Hazards, Air Operations Special Equipment, etc.
 TRACK ALL DIPSITE LOCATIONS / NUMBER OF DIPS / GALLONS TAKEN.
 TRACK ALL DROP LOCATIONS / NUMBER OF DROPS / GALLONS DROPPED
 ALL GPS DATA TO BE COLLECTED IN DEGREES, MINUTES, DECIMAL MINUTES FORMAT.
 AVOID Aerial Application of Retardant / Foam / Agent within 300' of Waterways, Bodies of Water, etc.
 If Retardant / Foam / Agent is Dropped Within These Areas Immediately Notify the AOB and Provide the Following Information: Lat / Long, Estimated Number of Gallons and a Map Detailing The Area.

Camarillo 555 Airport Way Camarillo, CA
 Santa Paula Airport 822 E. Santa Maria St. Santa Paula

Frequencies	TX	Tone	RX	AM / FM	Position	Name	Phone	Trainee	Phone
VNC C2	154.8350	79.7	154.3250	FM	AOBD	Mark Gradek	707 889-4303		
AIR / GROUND - TACTICAL	159.3450	192.8	159.3450	FM	ASGS	Greg Bradshaw	949 887-2841	Ken Dossey(T)	949 322-8815
AIR/AIR ROTARY WING	129.9500		129.9500	AM	HEBM	Tim Perkins	949 702-3868		
Briefing Victor	135.6250		135.6250	AM	AAML	John Winder	951 331-8493		
AIR TACTICS	169.2000		169.2000	FM	HLCO	John Zuniga		Mel Lovo(T)	
Air Attack Briefing					HLCO	Jake Serrano		Brian Renner(T)	
TOLC	125.8750		125.8750	AM	AOBD	Ty Miller	907 460-7530		
DECK	168.3500		168.3500	FM	ASGS	Kevin Murray	805 878-1484	Jim Stralton	760 207-4325
CALCORD - MEDICAL	156.0750	156.7 (6)	156.0750	FM	ATGS	Brian Sexton			
AIRGAURD - Emergency Only	168.6250	110.9 (1)	168.6250	FM	ATGS	Jim Tulley			


HELICOPTERS (Use page 2 if Needed)													
FAA #	Type	Make/Model	Helibase	Avail	Start	Remarks	FAA #	Type	Make/Model	Helibase	Avail	Start	Remarks
XFT	1	KMAX	SZP	0600	0700		6GH	2	Bell 205	SZP	0600	0700	Standard
2CK	1	SH-3H	SZP	0600	0700		Copter 7	2	Bell 205	SZP	0600	0700	Night Ops
3PJ	1	S-60A	SZP	0600	0700		Copter 8	2	Bell 205	SZP	0600	0700	Hoist
2PJ	1	S-60A	SZP	0600	0700		Copter 308	2	Bell 205	SZP	0600	0700	Night Ops
5BH	1	S-70A	SZP	0600	0700		2AH	2	Bell 212	SZP	0600	0700	Standard
2FH	1	S-70A	SZP	0600	0700		88U	2	S-58T	SZP	0600	0700	Restricted
3CK	1	SH-3H	SZP	0600	0700		8EC	2	Bell 205	SZP	0600	0700	Standard
830	1	UH-60	CAM	0600	0700	National Guard	C202	2	UH1-H	SZP	0600	0700	Cal Fire
831	1	UH-60	CAM	0600	0700	National Guard							
834	1	UH-60	CAM	0600	0700	National Guard							
833	1	UH-60	CAM	0600	0700	National Guard							

FIXED WING (Use Page 2 if Needed)													
FAA #	Type	Make/Model	Base	Avail	Start	Remarks	FAA #	Type	Make/Model	Base	Avail	Start	Remarks
							8GH	3	Aslar	SZP	600	700	Recon
							85T	3	Bell 206	SZP	600	700	Recon
							3PD	3	Aslar	SZP	600	700	Helco
							1SG	3	Bell 206 B3	SZP	600	700	Helco/Recon
							2FS	3	SZP	SZP	600	700	Recon

ICS 205 - INCIDENT RADIO COMMUNICATIONS PLAN

1. Incident Name: Thomas Page 1 of 2	2. Date/Time Prepared Date: 12/08/2017 Time: 1830	3. Operational Period: Date To: 12/10/17 Time To: 0700
---	--	---

4. Communications									
Ch#	Function	Name	Assigned To	Rx Freq	Rx Tone	Tx Freq	Tx Tone	Notes	
1	COMMAND	NIFC C12	COMMAND	173.0375		167.3250	146.2	BRANCH II / V / VI	
2	COMMAND	NIFC C4	COMMAND	166.6125		168.4000	146.2	BRANCH II / III/IV	
3									
4	COMMAND	VNC C 2	COMMAND	154.3250	79.7	155.8350	79.7	USE ONLY IF NEEDED	
5	TACTICAL	CDF T26		159.2925	192.8	159.2925	192.8	BRANCH I	
6	TACTICAL	CDF T27	DIV U / W / V / X / Y	159.3075	192.8	159.3075	192.8	BRANCH II	
7	TACTICAL	VFIRE 25	DIV A/B D/E F/G	154.2875	156.7	154.2875	156.7	BRANCH III/IV	
8	TACTICAL	CDF T30	DIV K / L / M	151.3925	192.8	151.3925	192.8	BRANCH V	
9	TACTICAL	CDF T31		159.3825	192.8	159.3825	192.8	BRANCH VI	
10	TACTICAL	VFIRE 26	CONTINGENCY	154.3025	156.7	154.3025	156.7	CONTINGENCY	
11	TACTICAL	CDF T1		151.2575	192.8	151.2575	192.8	CARPENTERIA BRANCH	
12	TACTICAL	CDF T28	INFRASTRUCTURE	151.1825	192.8	151.1825	192.8	INFRASTRUCTURE GROUP	
13									
14	MEDICAL	CALCORD	MEDICAL	156.0750	156.7	156.0750	156.7	MEDICAL COORDINATION	
15	TACTICAL	CDF T18	AIR TO GROUND	159.3450	192.8	159.3450	192.8	AIR TO GROUND	
16	EMERGENCY	GUARD 9	EMERGENCY	168.6250		168.6250	110.9	EMERGENCY	
17									
18									
19									
20	EMERGENCY	GUARD 9	EMERGENCY	168.6250		168.6250	110.9	EMERGENCY	

5. Special Instructions	
	 Signature: _____ Date/Time: 12/08/17 1830
6. Prepared by (Communications Unit Leader): Name: Austin L. Browne ICS 205 - CONTROLLED UNCLASSIFIED INFORMATION/BASIC	

ICS 205 - INCIDENT RADIO COMMUNICATIONS PLAN

CONTROLLED UNCLASSIFIED
INFORMATION//BASIC

1. Incident Name: Thomas Page 2 of 2	2. Date/Time Prepared Date: 12/08/2017 Time: 1830	3. Operational Period: Date From: 12/09/17 Time From: 0700 Date To: 12/10/17 Time To: 0700
---	--	---

4. Communications									
Ch#	Function	Name	Assigned To	Rx Freq	Rx Tone	Tx Freq	Tx Tone	Notes	
1	COMMAND	NIFC C11	COMMAND	170.6875		166.5750	146.2	BRANCH I / V / VI	
2	COMMAND	NIFC C5	COMMAND	167.1000		169.7500	146.2	BRANCH I / V	
3	COMMAND	NIFC C97	COMMAND	163.1500		172.6750	146.2	NOT IN SERVICE	
4	COMMAND	VNC C 2	COMMAND	154.3250	79.7	155.8350	79.7	USE ONLY IF NEEDED	
5	TACTICAL	CDF T26	R / S / T	159.2925	192.8	159.2925	192.8	BRANCH I	
6	TACTICAL	CDF T27		159.3075	192.8	159.3075	192.8	BRANCH II	
7	TACTICAL	VFIRE 25		154.2875	156.7	154.2875	156.7	BRANCH III/IV	
8	TACTICAL	CDF T30	K / L / M	151.3925	192.8	151.3925	192.8	BRANCH V	
9	TACTICAL	CDF T31	AA / BB / CC / XX / ZZ	159.3825	192.8	159.3825	192.8	BRANCH VI	
10	TACTICAL	VFIRE 26	CONTINGENCY	154.3025	156.7	154.3025	156.7	CONTINGENCY	
11	TACTICAL	CDF T1	CARPENTERIA	151.2575	192.8	151.2575	192.8	CARPENTERIA BRANCH	
12	TACTICAL	CDF T28	INFRASTRUCTURE	151.1825	192.8	151.1825	192.8	INFRASTRUCTURE GROUP	
13									
14	MEDICAL	CALCORD	MEDICAL	156.0750	156.7	156.0750	156.7	MEDICAL COORDINATION	
15	TACTICAL	CDF T18	AIR TO GROUND	159.3450	192.8	159.3450	192.8	AIR TO GROUND	
16	EMERGENCY	GUARD 9	EMERGENCY	168.6250		168.6250	110.9	EMERGENCY	
17									
18									
19									
20	EMERGENCY	GUARD 9	EMERGENCY	168.6250		168.6250	110.9	EMERGENCY	

5. Special Instructions	
6. Prepared by (Communications Unit Leader): Name: Austin L. Browne Signature: _____ Date/Time: 12/08/17 1830	

MEDICAL PLAN ICS 206	INCIDENT NAME	DATE & TIME PREPARED	OPERATIONAL PERIOD
	THOMAS	12/8/2017 1500 HRS	12/9/17-12/10/17 0700-0700 HRS

MEDICAL AID STATIONS

NAME	LOCATION	CONTACT NUMBER	SERVICE LEVEL
MERT	Ventura Camp	916-717-9884	RN

TRANSPORTATION (indicate air or ground)

NAME	LOCATION	CONTACT NUMBER	SERVICE LEVEL
AMR	Ventura, CA.	805-384-1500	ALS
Lifeline Ambulance	Ojai, CA.	805-384-1500	ALS
Ventura County Sheriff's Helicopter Air Squad 8-Night/Hoist	Ventura, CA.	805-384-1500	ALS
CALSTAR 7- Air Ambulance	Willits, CA.	805-384-1500	RN

INCIDENT AMBULANCES

Thomas Ambulance	Incident Base- Ventura Fairgrounds	Paramedic
------------------	------------------------------------	-----------

NAME	ADDRESS	PHONE #	TRAVEL TIME- minutes		Trauma Center	Burn Center	Helipad
			AIR	GROUND			
Ojai Valley Hospital	1306 Maricopa Hwy. Ojai, CA.	805-646-1801	5	12	No	<input type="checkbox"/> No	<input type="checkbox"/> No
Ventura County Medical Center	300 Hillmont Ave. Ventura, CA.	805-652-6168	8	18	Level 2	<input type="checkbox"/> No	<input checked="" type="checkbox"/> Yes
Community Medical Hospital	147 N Brent St. Ventura, CA.	805-652-5018	6	14	No	<input type="checkbox"/> No	<input checked="" type="checkbox"/> Yes
St. Johns Regional Medical	1600 N. Rose Ave. Oxnard, CA.	805-988-2663	9	24	No	<input type="checkbox"/> No	<input checked="" type="checkbox"/> Yes
West Hills Hospital	7300 Medical Center Dr. West Hills, CA.	818-884-7678	16	50	No	<input checked="" type="checkbox"/> Yes	<input checked="" type="checkbox"/> Yes

MEDICAL EMERGENCY PROCEDURES

EMERGENCY FREQUENCY: CALCORD
LINE EMERGENCY:
 Crew Supervisor will contact Division Supervisor with patient complaint/condition and location.
 - Division Group Supervisor Contacts:
 1. Closest EMS resource
 2. Communications Unit
 - Communications Unit Contacts:
 1. Ground or Air Ambulance as requested.
 2. Operations
 3. Safety
 4. Medical Unit (916) 622-3371
 - Division Supervisor or designee will serve as point of contact and run medical emergency on assigned channel.
 1. A pre-assigned tactical frequency (i.e. CALCORD) should be used for IWI and only for duration of the emergency.
 - Communications Unit will clear the Command channel for emergency traffic as needed for duration of the need.

Camp Emergency:
 Contact Communications on CALCORD with patient complaint/condition and location. Communications will respond appropriate medical response.
 - Communications contacts:
 1. Medical Unit
 2. Safety
 3. Logistics
 4. Operations
 5. Crew Supervisor
 6. Comp/Claims

INCIDENT REPORTING PROCEDURES

CHIEF COMPLAINT _____
 LOCATION OF PATIENT _____
 POINT OF CONTACT _____
 TRANSPORTATION REQUESTED BY: AIR ___ GROUND ___
 POINT OF PICKUP _____
 LAT _____ LONG _____
 PATIENT UNIT ID _____
 IS AN EMT WITH PATIENT: YES ___ NO ___
 AGE _____
 SEX: MALE ___ FEMALE ___
ALL EMERGENCIES---Secure the area and identify witnesses for later investigation. Keep an accurate log of events.

Hospital	LAT	LONG
Ventura County Medical	38 26.63	122 42.02
Community Medical	38 26.63	122 42.02
St. Johns's Regional	38 23.33	121 56.43
West Hills Hospital	38 33.33	121 27.32

PREPARED BY: (Medical Unit Leader): Name: Darin Nelson Signature: 

APPROVED BY: (Safety Officer): Name: Jack Piccinini Signature: 

24HR LINE RESOURCE - 2 OPERATOR

EMERGENCY SHIFT TICKET and EVALUATION FORM
The responsible Government Officer will complete this form each shift.

Contractor Name: **THE BEST DOZERS LLC**
Operator #1: **FIRST & LAST**
Operator #2: **FIRST & LAST**
Operator Furnished By: Contractor Government

Incident or Project Name: **MISSION**
Incident Number: **CA-MMU-018115**
Request Number: **E-444**

Agreement Number: **MMU-0000015953**
Equipment Make: **1999 PETERBILT 379**
Equipment Model / Type: **TRANSPORT 18 WHEEL**
Serial Number: **COMPLETE VIN# 12345A1**

Equipment Use (Circle): **Hours / Days / Miles**

Date Mo / Day	Start	Stop	Work	Assignment
9/5	0701	2400	17	DIV X
9/6	0001	0700	7	DIV X

Remarks/Comments: **2 OPERATORS**

Vendor Rating: **NO DAMAGE / NO CLAIM**

Govt. Rep. Name and Position - PRINT: _____
Print Your Name: _____
Govt. Rep. Signature: _____
Operator Signature: *Yous Signature*
Contractor Signature: _____
Operator's Cooperation Level: *Jake Smith*
Date: **9/6/17** Time: **0700**

Overall Performance: _____

* NOTE: any rating of POOR requires an explanation in Comment Section.
** Final evaluation or for more documentation, use a CALFIRE Form 230 or equivalent.

12HR LINE RESOURCE - 1 OPERATOR

EMERGENCY SHIFT TICKET and EVALUATION FORM
The responsible Government Officer will complete this form each shift.

Contractor Name: **THE BEST DOZERS LLC**
Operator #1: **FIRST & LAST**
Operator #2: _____
Operator Furnished By: Contractor Government

Incident or Project Name: **MISSION**
Incident Number: **CA-MMU-018115**
Request Number: **E-555**

Agreement Number: **MMU-0000015955**
Equipment Make: **2004 CAT**
Equipment Model / Type: **DGN / TYPE II E**
Serial Number: **COMPLETE VIN#**

Equipment Use (Circle): **Hours / Days / Miles**

Date Mo / Day	Start	Stop	Work	Assignment
9/7	0001	0700	7	OFF SHIFT
9/7	0701	1900	12	DIV X
9/7	1901	2400	5	OFF SHIFT

Remarks/Comments: **1 OPERATOR**

Vendor Rating: **NO DAMAGE / NO CLAIM**

Govt. Rep. Name and Position - PRINT: _____
Print Your Name: _____
Govt. Rep. Signature: _____
Operator Signature: *Yous Signature*
Contractor Signature: _____
Operator's Cooperation Level: *Jake Smith*
Date: **9/5/17** Time: **1900**

Overall Performance: _____

* NOTE: any rating of POOR requires an explanation in Comment Section.
** Final evaluation or for more documentation, use a CALFIRE Form 230 or equivalent.

24HR / 12HR TRANSITION SHIFT TICKET

EMERGENCY SHIFT TICKET and EVALUATION FORM
The responsible Government Officer will complete this form each shift.

Contractor Name: **THE BEST DOZERS LLC**
Operator #1: **FIRST & LAST**
Operator #2: **FIRST & LAST**
Operator Furnished By: Contractor Government

Incident or Project Name: **MISSION**
Incident Number: **CA-MMU-018115**
Request Number: **E-444**

Agreement Number: **MMU-0000015953**
Equipment Make: **1999 PETERBILT 379**
Equipment Model / Type: **TRANSPORT 18 WHEEL**
Serial Number: **COMPLETE VIN# 12345A1**

Equipment Use (Circle): **Hours / Days / Miles**

Date Mo / Day	Start	Stop	Work	Assignment
9/6	0701	1900	12	DIV X
9/6	1901	2400	5	OFF SHIFT

Remarks/Comments: **2 OPERATORS**

Vendor Rating: **NO DAMAGE / NO CLAIM**

Govt. Rep. Name and Position - PRINT: _____
Print Your Name: _____
Govt. Rep. Signature: _____
Operator Signature: *Yous Signature*
Contractor Signature: _____
Operator's Cooperation Level: *Jake Smith*
Date: **9/5/17** Time: **1900**

Overall Performance: _____

* NOTE: any rating of POOR requires an explanation in Comment Section.
** Final evaluation or for more documentation, use a CALFIRE Form 230 or equivalent.

24HR IN CAMP RESOURCE

EMERGENCY SHIFT TICKET and EVALUATION FORM
The responsible Government Officer will complete this form each shift.

Contractor Name: **THE BEST CAMP LLC**
Operator #1: **FIRST & LAST**
Operator #2: _____
Operator Furnished By: Contractor Government

Incident or Project Name: **MISSION**
Incident Number: **CA-MMU-018115**
Request Number: **E-333**

Agreement Number: **MMU-0000015950**
Equipment Make: **TENT**
Equipment Model / Type: **WESTERN SHELTER 19X35**
Serial Number: _____

Equipment Use (Circle): **Hours / Days / Miles**

Date Mo / Day	Start	Stop	Work	Assignment
9/2	0001	2400	24	ICP

Remarks/Comments: **(4) TENTS, CANOPY WISDIES FLOOR & INSULATED ROOF 570sq ft**

Vendor Rating: **NO DAMAGE / NO CLAIM**

Govt. Rep. Name and Position - PRINT: _____
Print Your Name: _____
Govt. Rep. Signature: _____
Operator Signature: *Yous Signature*
Contractor Signature: _____
Operator's Cooperation Level: *Jake Smith*
Date: **9/5/17** Time: **1900**

Overall Performance: _____

* NOTE: any rating of POOR requires an explanation in Comment Section.
** Final evaluation or for more documentation, use a CALFIRE Form 230 or equivalent.

Incident#: 17CAVNC103156 Request #:

GENERAL MESSAGE (ICS 213)

1. Incident Name (Optional):		
2. To (Name and Position):		
3. From (Name and Position):		
4. Subject:	5. Date:	6. Time
7. Message:		
8. Approved by: Name: _____ Signature: _____ Position/Title _____		
9. Reply:		
10. Replied by: Name: _____ Position/Title: _____ Signature: _____		
ICS 213	Date/Time: _____	



THOMAS FIRE INFORMATION



California State Penal Code Section 409.5(d) allows the news media to enter scenes of disaster, riot, or civil disturbance. Properly identified members of the news media should not be restricted from entering the locations specified within the code, even if the area presents a danger to them. Media members should be advised of the nature of possible danger. Members of the media do not have the right to access crime scenes or any area where their presence may interfere with incident operations, mitigation or evidence collection.

- The media may only access private property with the property owner's permission. Fire personnel cannot provide members of the media with authorization to enter private property.
- If approached and questioned by the media and/or the public, talk about your assignment or task at hand. If need be, direct the questioning party to the incident PIO.
- Do not speculate or give opinions
- There is no such thing as an "off the record" comment.

CAL FIRE SOCIAL MEDIA POLICY (Social Media 0691)

Social Media is increasingly being used by public agencies and the media as well as the public. This form of communication continues to grow rapidly in order to supply the public's desire for instant information gratification. All personnel assigned to a CAL FIRE incident will adhere to the CAL FIRE Social Media Policy. Further information about the CAL FIRE Social Media Policy can be obtained from the Information Officer. If you are uncertain, please ask. **Do not post:**

- Inappropriate information, pictures or videos
- Opinions regarding the incident or policy
- Endorsements of any kind

PICTURES AND VIDEO OF INCIDENT

We are in a new era of media. Media no longer means the news/broadcast industry but now refers to anyone that has the capability to shoot video and or photographs and post them onto social media in a matter of minutes. Unfortunately, we have seen some instances of video or photographs that have depicted unsafe, unprofessional or embarrassing circumstances which are a serious breach of ethics. When this happens it reflects poorly on all that are attached to this incident. Posting an inappropriate video, photo or blog comment could have unwanted effects. It may be unsafe to shoot photos or video and a firefighter who is concentrating on a camera can't be looking up, down and all around.

LOST AND FOUND

The information staff will manage *Lost and Found* items for the incident. If you have lost an item, leave your contact information and what you have lost at the Information trailer. If you have found an item on the incident, bring the item to the Information trailer.

MAIL SERVICE

The Information staff will assist you in receiving letters and packages.
Mailing address for Thomas Fire personnel to have mail sent to:
(Persons Name, O-Number)
C/O Thomas Fire Incident
Ventura County Fairgrounds
Public Information Trailer
10 W. Harbor Ventura, CA 93001



Good Day

**We're your Human Resource
Specialist on the Thomas Incident.**

HUMAN RESOURCE SPECIALIST

Dana Simpson
661.477.4862

TRAINING SPECIALIST MESSAGE

A Training Specialist is available for trainees on the incident.

All State, Federal and local government agency Trainees working on Position Task Books will need to register with the Incident Training Specialist in order to receive proper credit for your assignment. We are located next to Check-In.

Bring your task book with you.

Training Specialist

Dennis Martin

(707) 479-8421

Dennis.Martin@cityofvallejo.net

INCIDENT TRAINEE DATA INFORMATION

Incident Management Team 4

Trainee Information

First Name:	Last Name:	TSBK Position:
Request Number:	Date Assigned:	Contact Number:
Ordered As Trainee?	Agency Name:	3 Letter Identifier:
Yes / No		

Agency Training Officer Information

Dept. Training Officer Name:	Contact Number:
Mailing Address:	
<small>Street:</small>	<small>City, State:</small>
	<small>Zip Code:</small>

Trainee Prerequisites

Red card or agency certification card	Yes	No
Current position Task Book issued by home agency	Yes	No
Task Book issued at the incident with agency approval	Yes	No

Incident Trainer Information

Name of Trainer:	Position:
Agency Name:	3 Letter Identifier:
	Contact Number:

Incident Goal

--

FIRING OPERATION CHECKLIST

Location: _____

Date: _____ Time: _____

Firing Supervisor _____

1. Personnel Briefing

- Objectives
- Conditions (fire environment)
- Resource assignments identified
 - Firing personnel
 - Holding forces
 - Lookouts
- Ignition plan/sequence
- Communication Plan
- Contingency Plan
- Safety issues

2. Go / No-Go

- All personnel briefed
- Weather forecast reviewed
- Resources in place
- Lookouts posted as needed
- Anchor and termination firing points identified
- Communications systems in place
- Fire behavior forecast reviewed
- Escape routes and safety zones established and made known
- Adjoining forces/Air Attack notified

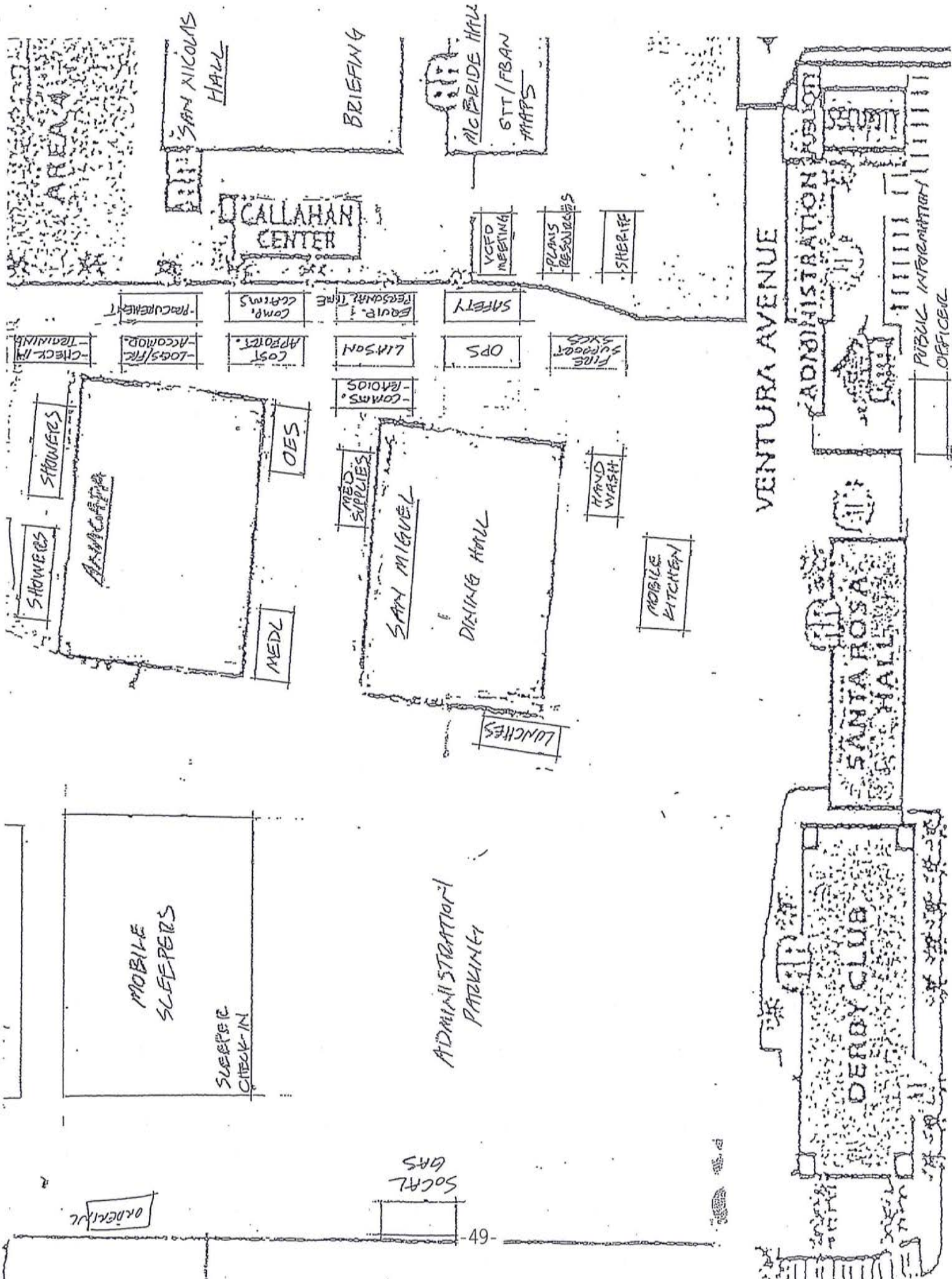
3. Approval Prior To Firing

- Division Supervisor
- Branch Director
- Operations

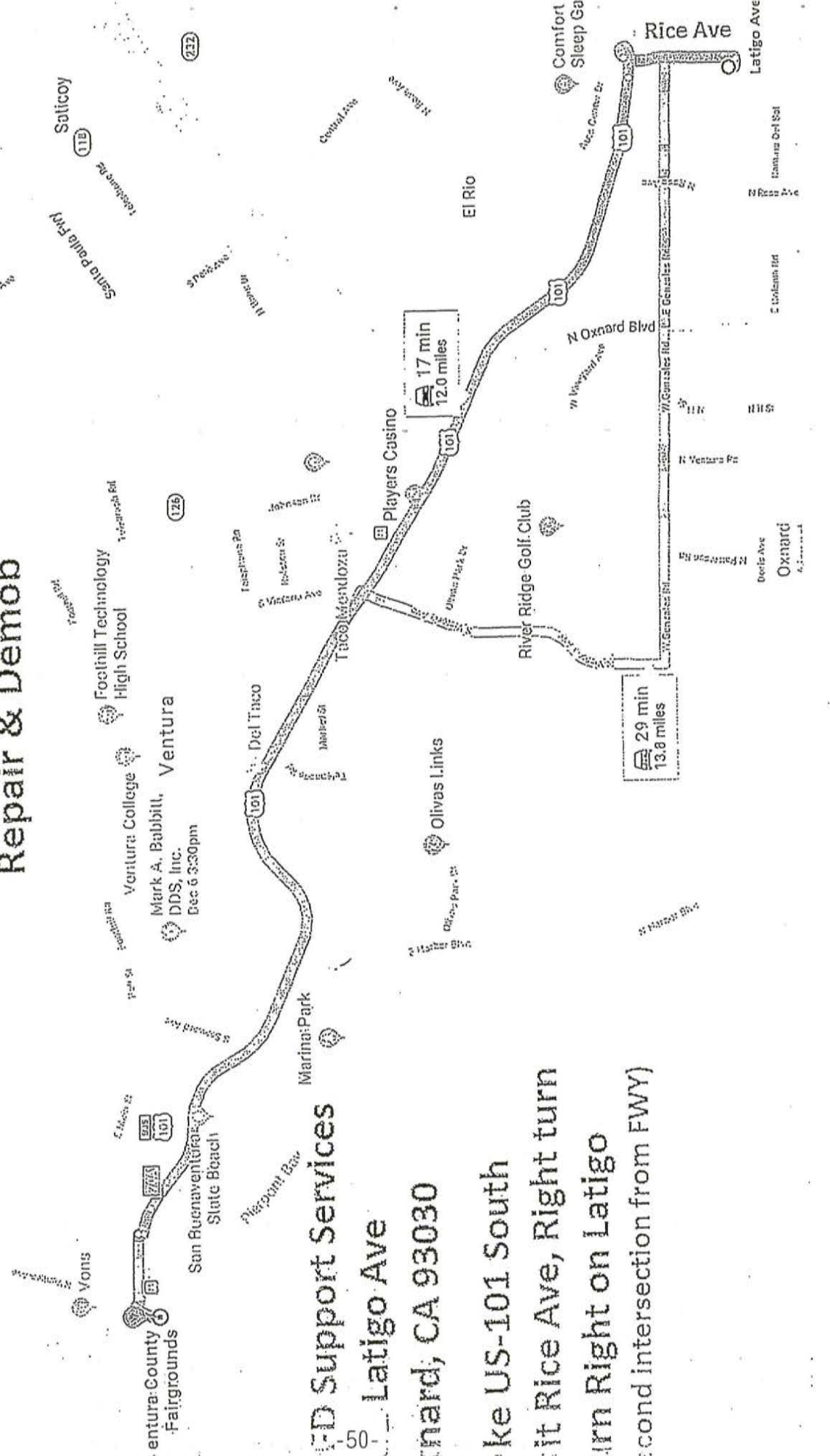
4. Other Notifications

- Other: _____
- Other: _____

Attach Firing Operations Checklist to ICS-214



Ground Support Repair & Demob



FD Support Services
Latigo Ave
Oxnard, CA 93030

Take US-101 South
at Rice Ave, Right turn
Turn Right on Latigo
at second intersection from FWY)

