

118°32'W

118°30'W

118°28'W

118°26'W

118°24'W

118°22'W

# Pleasant Fire






















CABDU002752

## OPERATIONS

Feb 22 2018 0800 DAY

Approx 2077 acres  
Produced Feb 21 2018 2304

### Legend

-  State Highway
-  US Highway
-  Unknown Route
-  2wd
-  4wd Low
-  4wd High
-  Trail
-  Powerline
-  Division
-  Airport
-  Drop Point
-  Helispot
-  ICP
-  Fence Repair
-  Uncontrolled Fire Edge
-  Completed Dozer Line
-  Completed Line
-  Hand Line
-  Road as Completed Line
-  Fire Perimeter
-  Wilderness Study Area



0 0.5 1 Miles

