























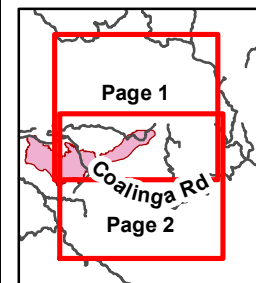




IAP MAP INDEX Beaver Incident

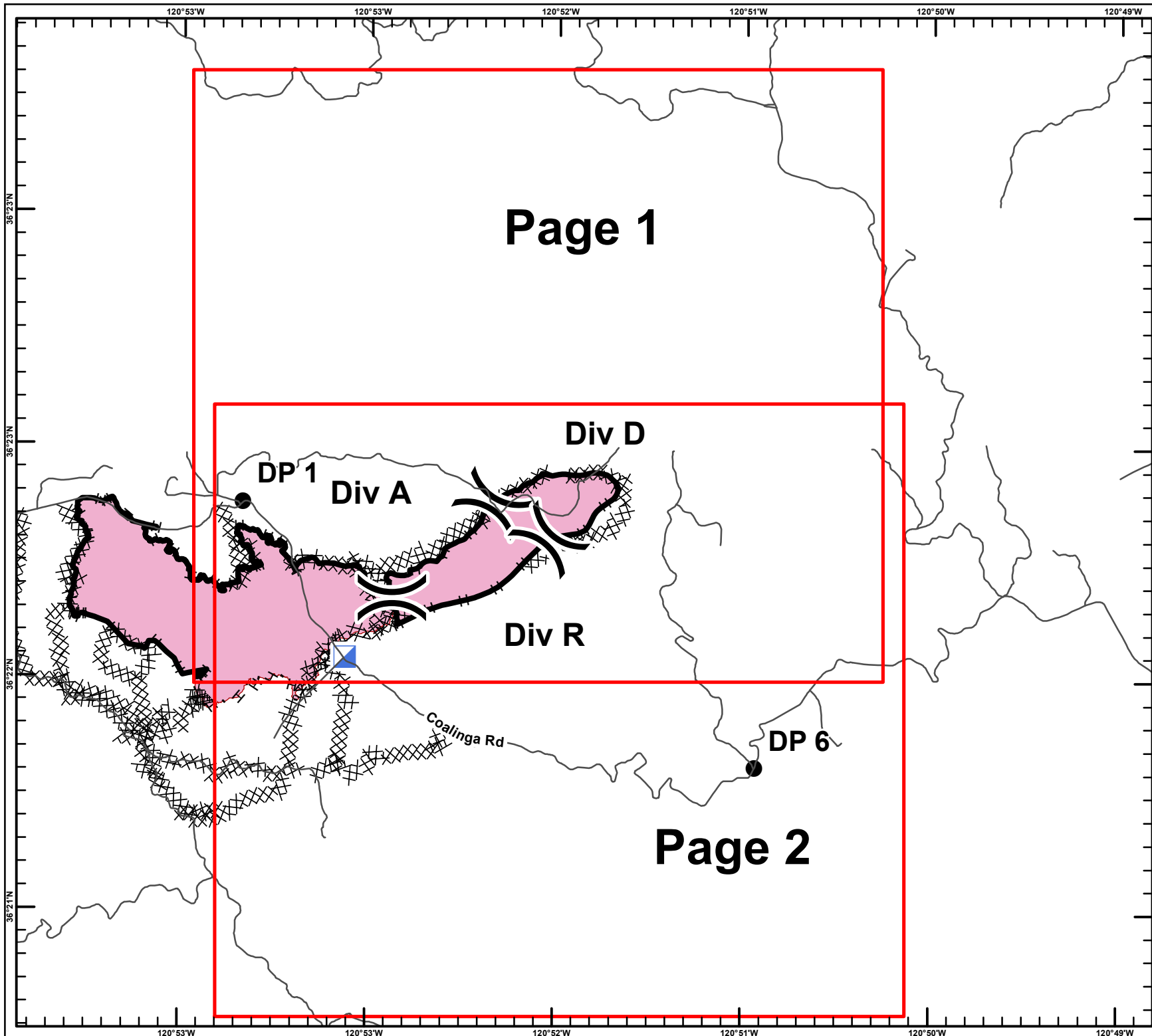
CABEU002837
June 14, 2018
24 Hour Shift
NAD83 Datum

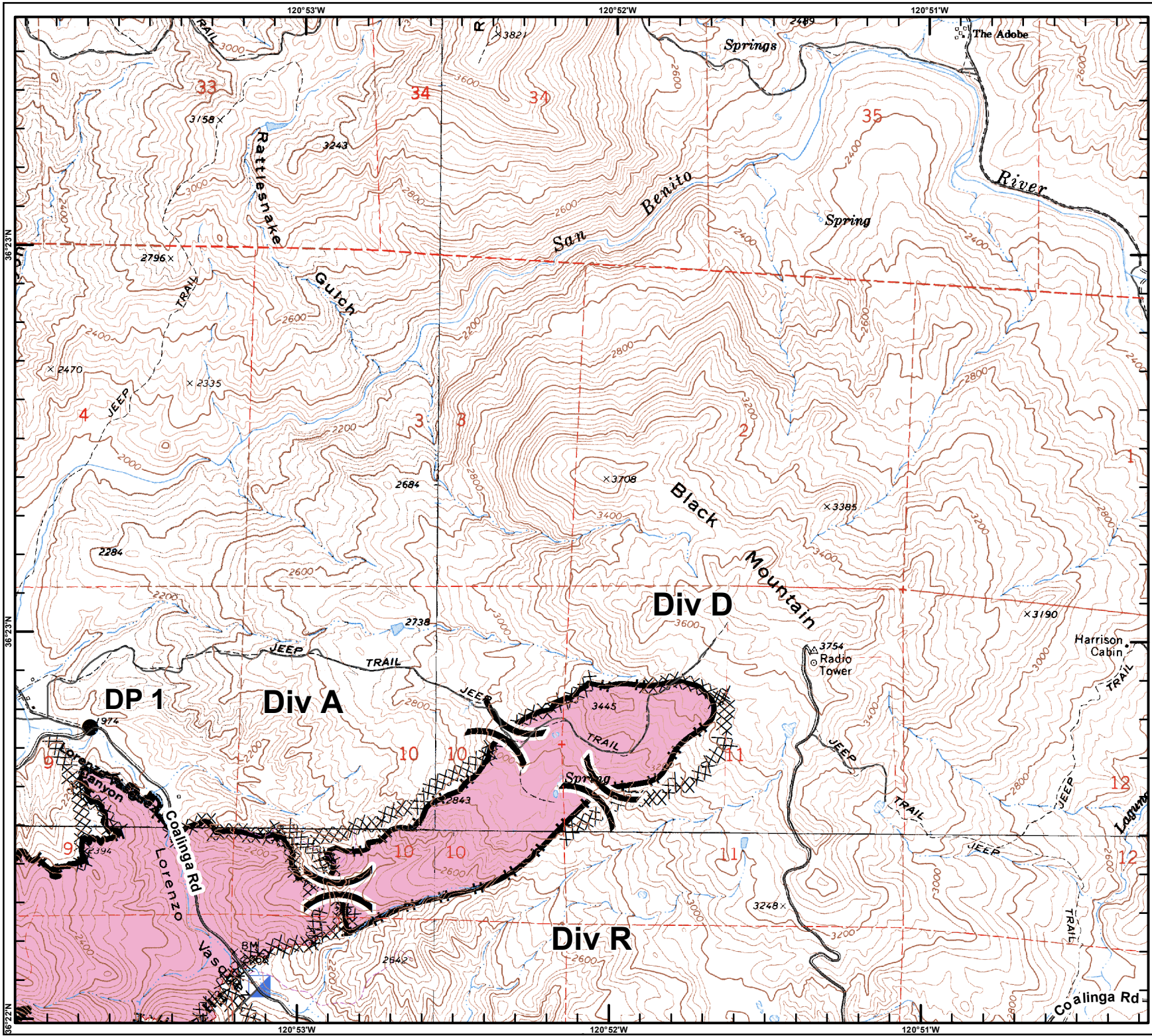
-  Division
-  Branch
-  Drop Point
-  Fire Origin
-  Spot Fire
-  Helispot
-  Staging Area
-  Water Source
-  Helibase
-  Incident Command Post
-  Camp
-  Incident Base
-  Hot Spot
-  Repeater
-  Safety Zone
-  Fire Station
-  Completed Line
-  Uncontrolled Fire Edge
-  Completed Dozer Line
-  Proposed Dozer Line
-  Planned Fire Line
-  Planned Secondary Line
-  Completed Line Break
-  Planned Fire Break



1:40,000

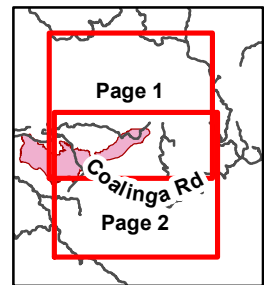
Issue Metadata
June 13, 2018
2:45





IAP MAP
Beaver Incident
CABEU002837
June 14, 2018
24 Hour Shift
NAD83 Datum
Page 1

- Division
- Branch
- Drop Point
- Fire Origin
- Spot Fire
- Helispot
- Staging Area
- Water Source
- Helibase
- Incident Command Post
- Camp
- Incident Base
- Hot Spot
- Repeater
- Safety Zone
- Fire Station
- Completed Line
- Uncontrolled Fire Edge
- Completed Dozer Line
- Proposed Dozer Line
- Planned Fire Line
- Planned Secondary Line
- Completed Line Break
- Planned Fire Break



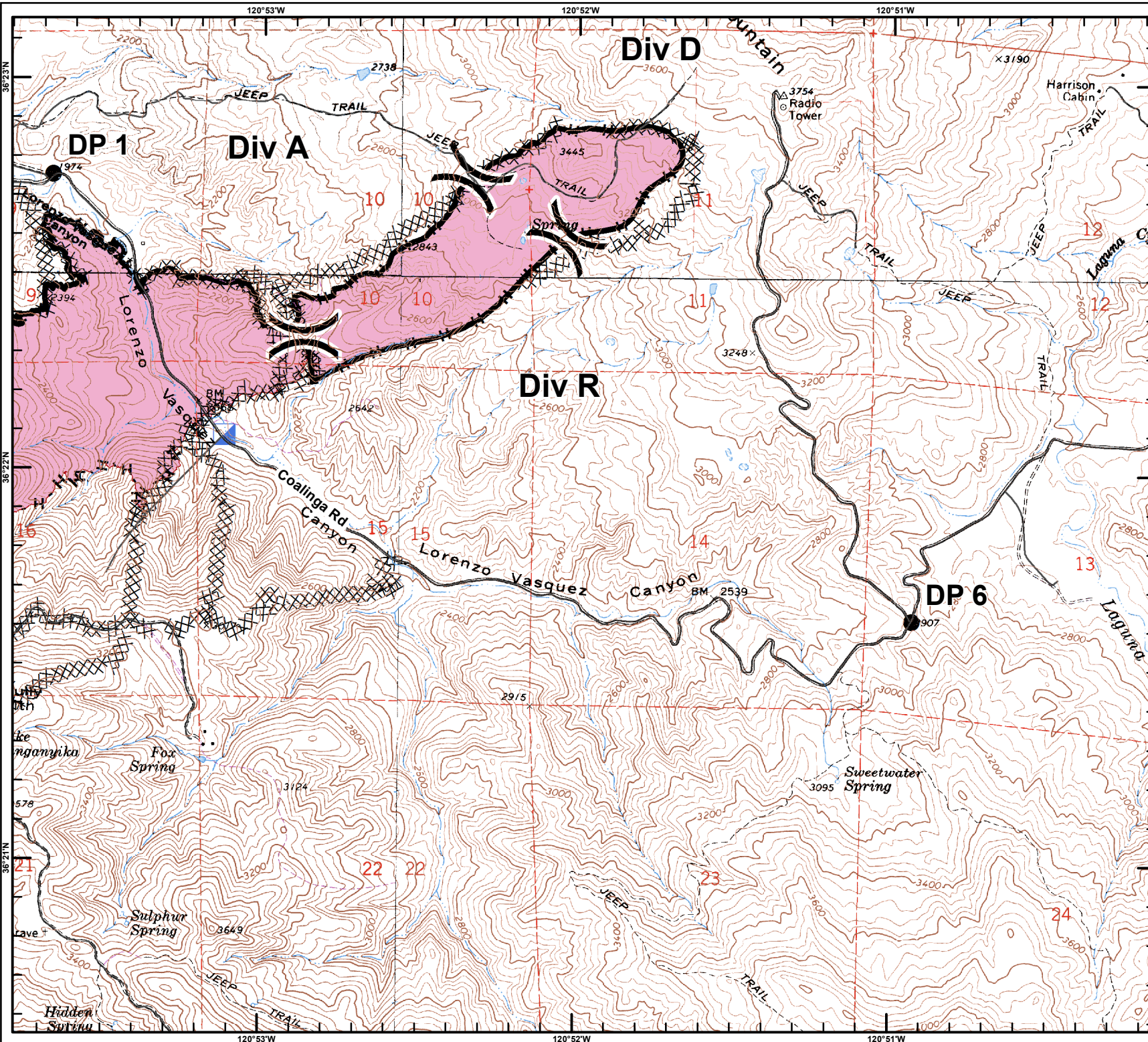
N

Miles

0 0.1 0.2 0.4

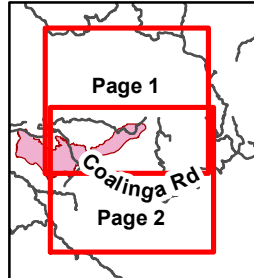
1:24,000

ESRI Materials
June 13, 2018
23:42



IAP MAP
Beaver Incident
CABEU002837
June 14, 2018
24 Hour Shift
NAD83 Datum
Page 2

- Division
- Branch
- Drop Point
- Fire Origin
- Spot Fire
- Helispot
- Staging Area
- Water Source
- Helibase
- Incident Command Post
- Camp
- Incident Base
- Hot Spot
- Repeater
- Safety Zone
- Fire Station
- Completed Line
- Uncontrolled Fire Edge
- Completed Dozer Line
- Proposed Dozer Line
- Planned Fire Line
- Planned Secondary Line
- Completed Line Break
- Planned Fire Break



N

Miles

0 0.1 0.2 0.4

1:24,000

© Eric Materson
 June 13, 2018
 2443