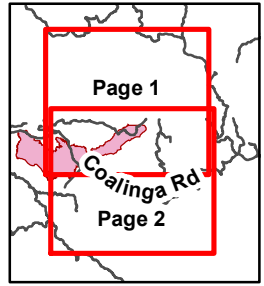


**IAP MAP INDEX**  
**Beaver Incident**  
**CABEU002837**  
**June 17, 2018 0700**  
**to**  
**June 20, 2018 0700**  
**NAD83 Datum**

- Division
- Branch
- Drop Point
- Fire Origin
- Spot Fire
- Helispot
- Staging Area
- Water Source
- Helibase
- Incident Command Post
- Camp
- Incident Base
- Hot Spot
- Repeater
- Safety Zone
- Fire Station
- Completed Line
- Uncontrolled Fire Edge
- Completed Dozer Line
- Proposed Dozer Line
- Planned Fire Line
- Planned Secondary Line
- Completed Line Break
- Planned Fire Break

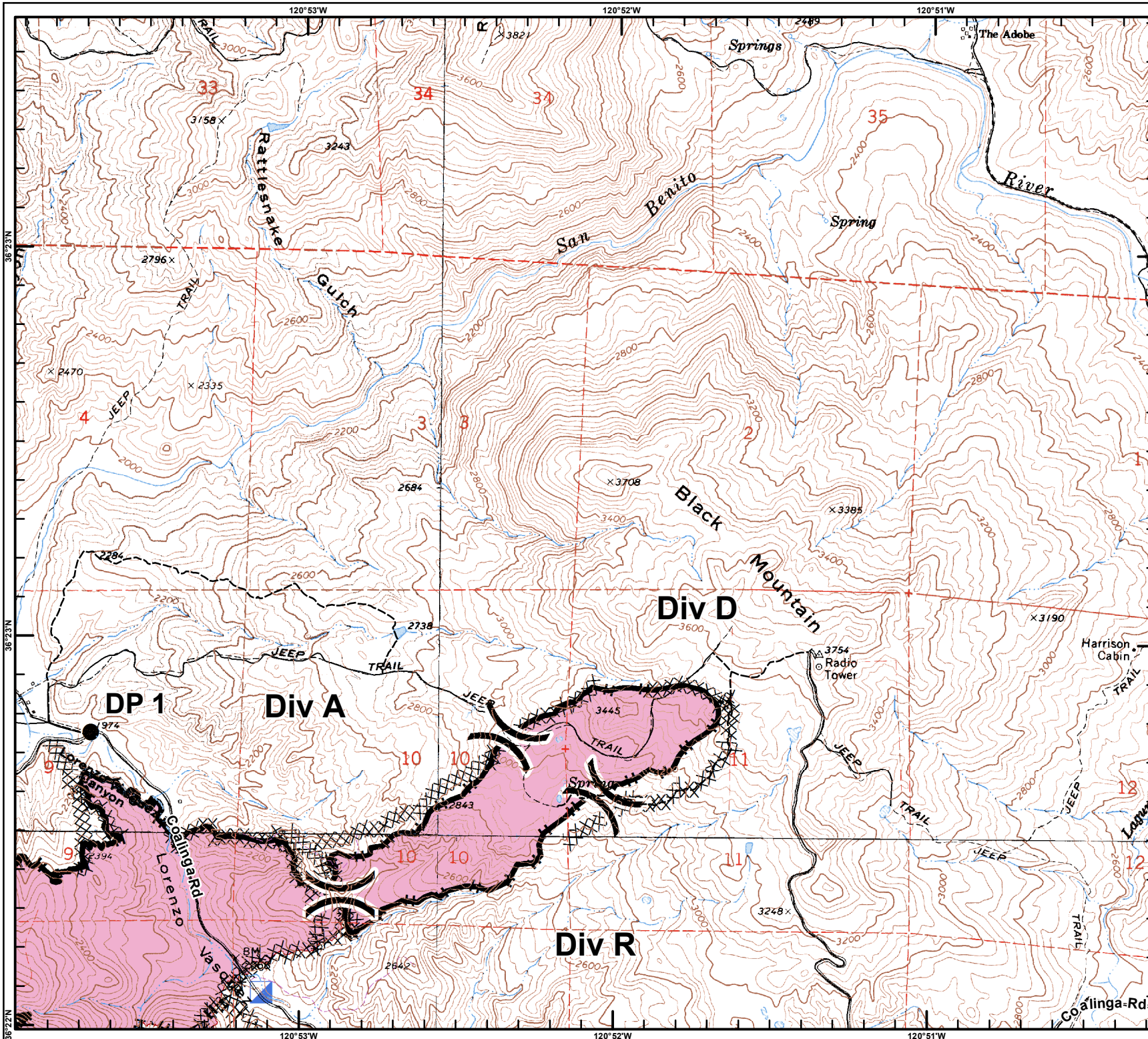


N

Miles  
 0 0.175 0.35 0.7

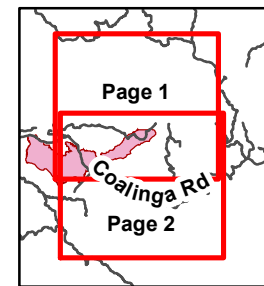
1:40,000

© Blue Mountains June 15, 2018 2052



**IAP MAP**  
**Beaver Incident**  
**CABEU002837**  
**June 17, 2018 0700**  
**to**  
**June 20, 2018 0700**  
**NAD83 Datum**  
**Page 1**

- Division
- Branch
- Drop Point
- Fire Origin
- Spot Fire
- Helispot
- Staging Area
- Water Source
- Helibase
- Incident Command Post
- Camp
- Incident Base
- Hot Spot
- Repeater
- Safety Zone
- Fire Station
- Completed Line
- Uncontrolled Fire Edge
- Completed Dozer Line
- Proposed Dozer Line
- Planned Fire Line
- Planned Secondary Line
- Completed Line Break
- Planned Fire Break

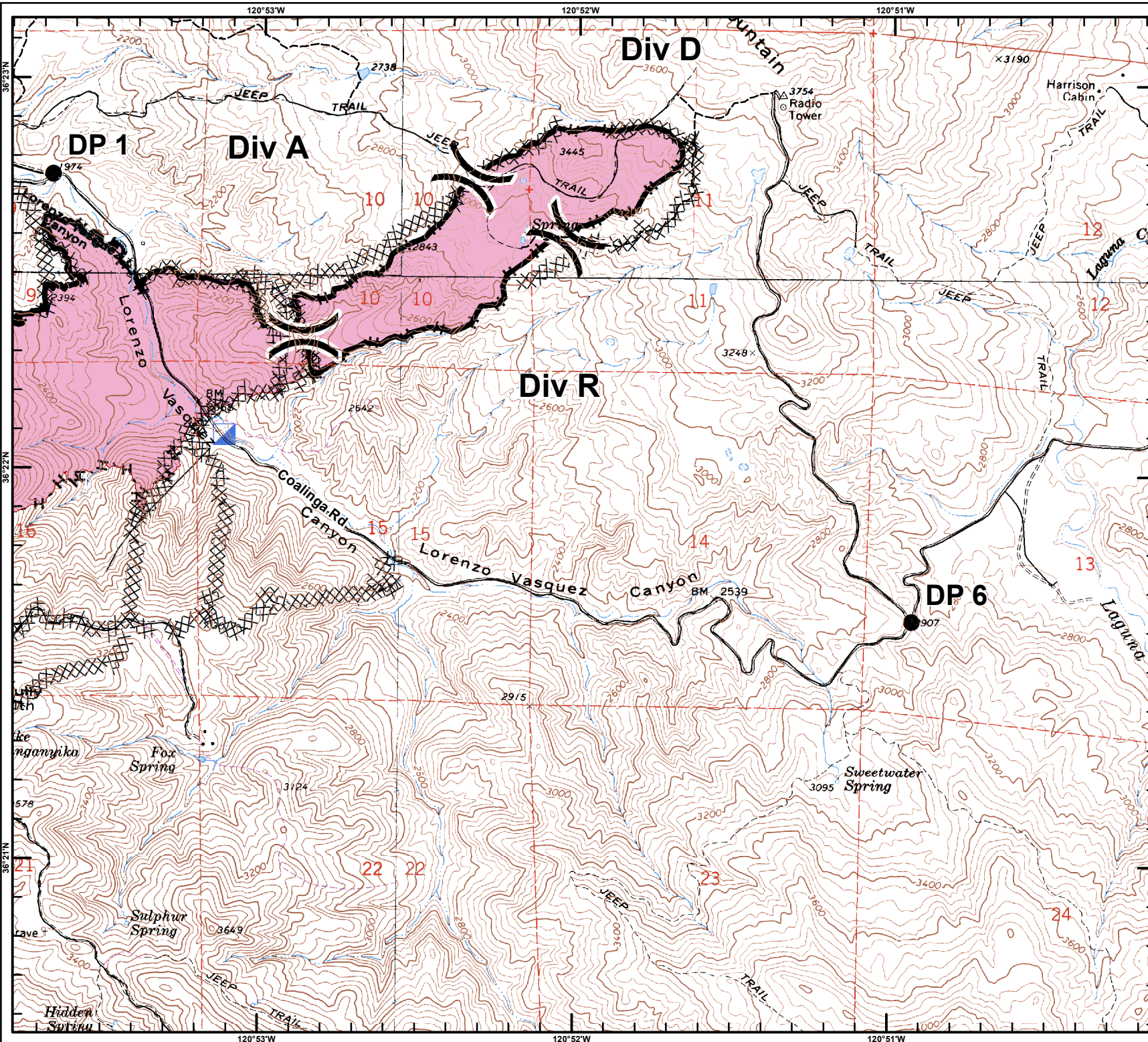


N

Mile  
 0 0.1 0.2 0.4

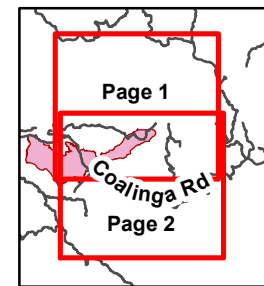
1:24,000

Elise Makarewicz  
 June 15, 2018  
 2053



**IAP MAP**  
**Beaver Incident**  
**CABEU002837**  
**June 17, 2018 0700**  
**to**  
**June 20, 2018 0700**  
**NAD83 Datum**  
**Page 2**

- Division
- Branch
- Drop Point
- Fire Origin
- Spot Fire
- Helispot
- Staging Area
- Water Source
- Helibase
- Incident Command Post
- Camp
- Incident Base
- Hot Spot
- Repeater
- Safety Zone
- Fire Station
- Completed Line
- Uncontrolled Fire Edge
- Completed Dozer Line
- Proposed Dozer Line
- Planned Fire Line
- Planned Secondary Line
- Completed Line Break
- Planned Fire Break



N

Mile  
 0 0.1 0.2 0.4

1:24,000

© Blue Mountains June 15, 2018 2053