





Source: Esri, DigitalGlobe, GeoEye, Earthstar Geographics, CNES/Airbus DS, USDA, USGS, AEX, Getmapping, Aerogrid, IGN, IGP, swisstopo, and the GIS User Community

-  Heat Perimeter
-  Intense Heat Areas
-  Scattered Heat Areas
-  Isolated Heat Sources

NAD 1983 UTM Zone 10N



**Parrots**  
**CA-TCU-009242**  
**Infrared Heat Sources**  
 1:10,000



IR Interpreter: Brian Monroe  
 Interpreted Total acres 124  
 Date:08/06/2018  
 Scan Date/Time: 08/05/18 1949 hrs

